

STATE OF ILLINOIS
DEPARTMENT OF TRANSPORTATION
DIVISION OF HIGHWAYS

**PROPOSED
HIGHWAY PLANS**

FAI ROUTE 57 (I-57)
SECTION 61-(2,3,3-1,4,5,5-1,6)RS-2
PROJECT IM-057-3(163)115
PATCHING, MILLING AND RESURFACING
MARION COUNTY

C-98-082-12

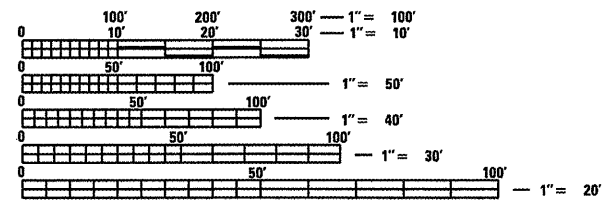
F.A.I. RTE.	SECTION	COUNTY	TOTAL SHEETS	SHEET NO.
57	61-(2,3,3-1,4,5,5-1,6)RS-2	MARION	8	1
		ILLINOIS	CONTRACT NO. 76F90	

D-98-074-12

FOR INDEX OF SHEETS, SEE SHEET NO. 2

BRIDGE OMISSIONS

SN.	STA.	TO STA.	RT (NB)/LT(SB)	FEATURE CROSSED
061-0049	1886+04.77	1887+74.10	RT	ABANDONED RAILROAD
061-0050	1886+04.77	1887+74.10	LT	ABANDONED RAILROAD
061-0051	1904+53.30	1905+94.33	RT	CSX RAILROAD
061-0052	1904+53.30	1905+94.33	LT	CSX RAILROAD
061-0053	1915+93.22	1917+60.71	RT	US 50
061-0054	1915+93.22	1917+60.71	LT	US 50
061-0055	2092+69.62	2094+95.50	RT	IC RAILROAD
061-0056	2092+69.62	2094+95.50	LT	IC RAILROAD
061-0059	2654+81.28	2656+41.78	RT	UP RAILROAD
061-0060	2655+30.50	2656+91.00	LT	UP RAILROAD
061-0062	2753+09.11	2754+89.11	RT	EAST FORK OF KASKASKIA RIVER
061-0063	2752+74.89	2754+54.89	LT	EAST FORK OF KASKASKIA RIVER

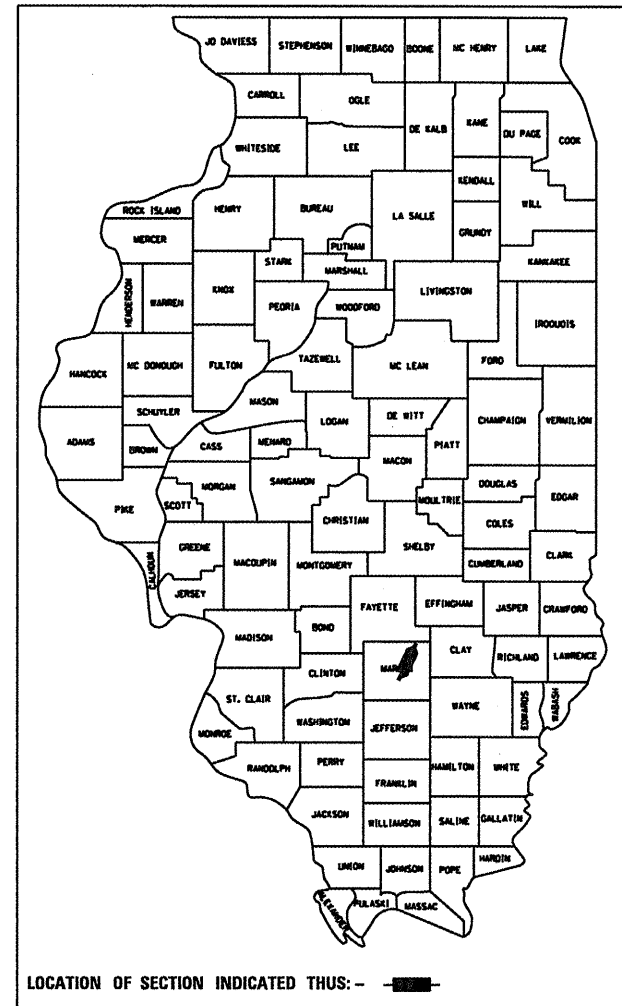
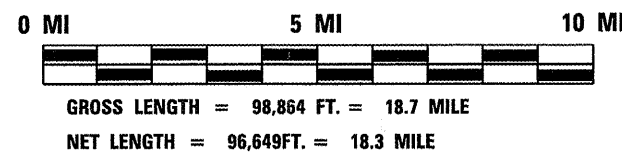
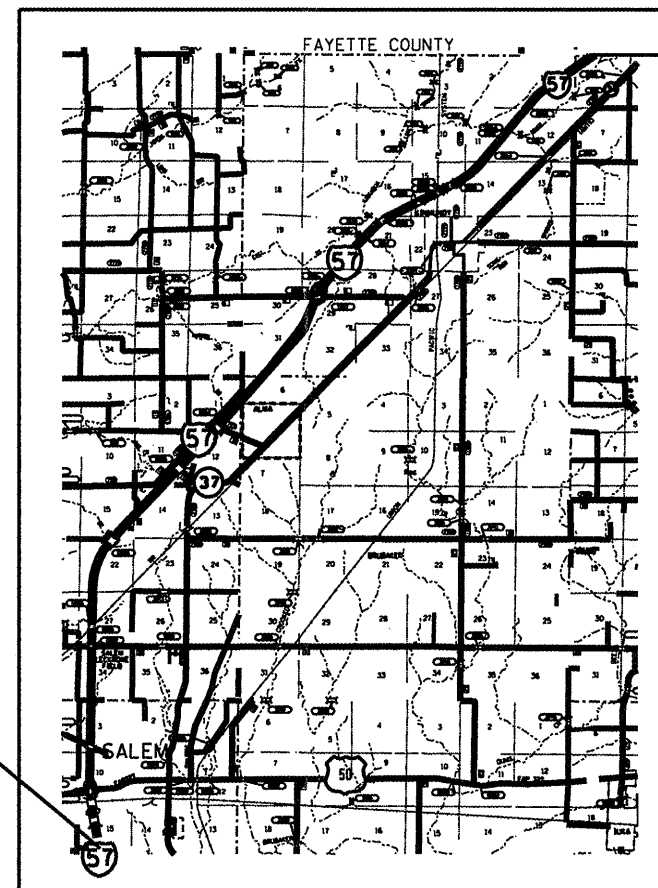


FULL SIZE PLANS HAVE BEEN PREPARED USING STANDARD ENGINEERING SCALES. REDUCED SIZED PLANS WILL NOT CONFORM TO STANDARD SCALES. IN MAKING MEASUREMENTS ON REDUCED PLANS, THE ABOVE SCALES MAY BE USED.

J.U.L.I.E.
JOINT UTILITY LOCATION INFORMATION FOR EXCAVATION
1-800-892-0123
OR 811

PROJECT ENGINEER MICHAEL PRITCHETT 618-346-3180
PROJECT MANAGER GWEN LAGEMANN 618-346-3181

CONTRACT NO. 76F90



STATE OF ILLINOIS
DEPARTMENT OF TRANSPORTATION
DIVISION OF HIGHWAYS

SUBMITTED March 22 20 12
[Signature]
DEPUTY DIRECTOR OF HIGHWAYS, REGION ENGINEER

May 11 20 12
John D. Baranzelli, P.E.
acting ENGINEER OF DESIGN AND ENVIRONMENT

May 11 20 12
William R. Frey, Jr.
acting DIRECTOR OF HIGHWAYS, CHIEF ENGINEER

PRINTED BY THE AUTHORITY
OF THE STATE OF ILLINOIS