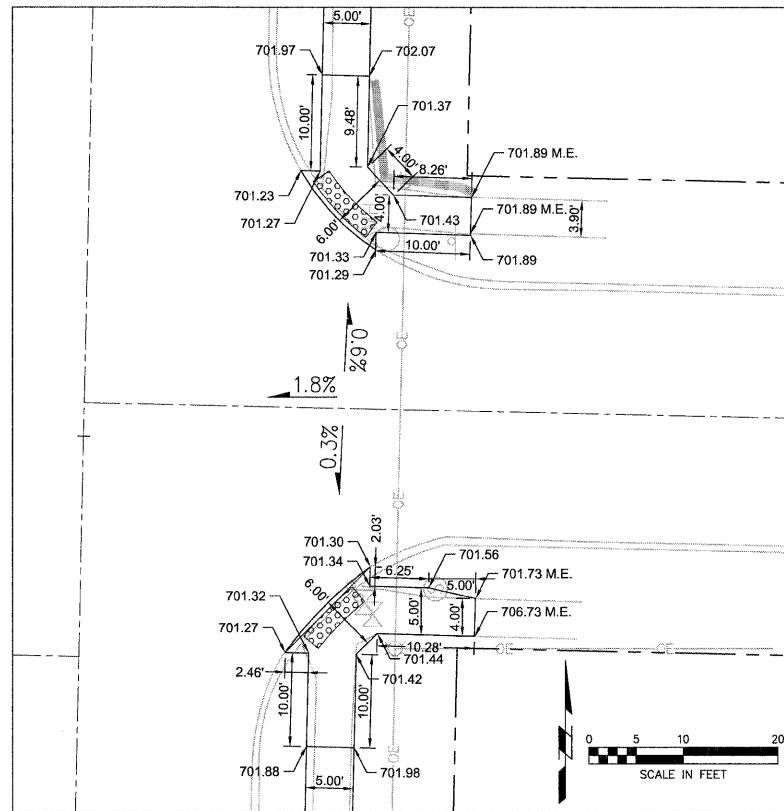
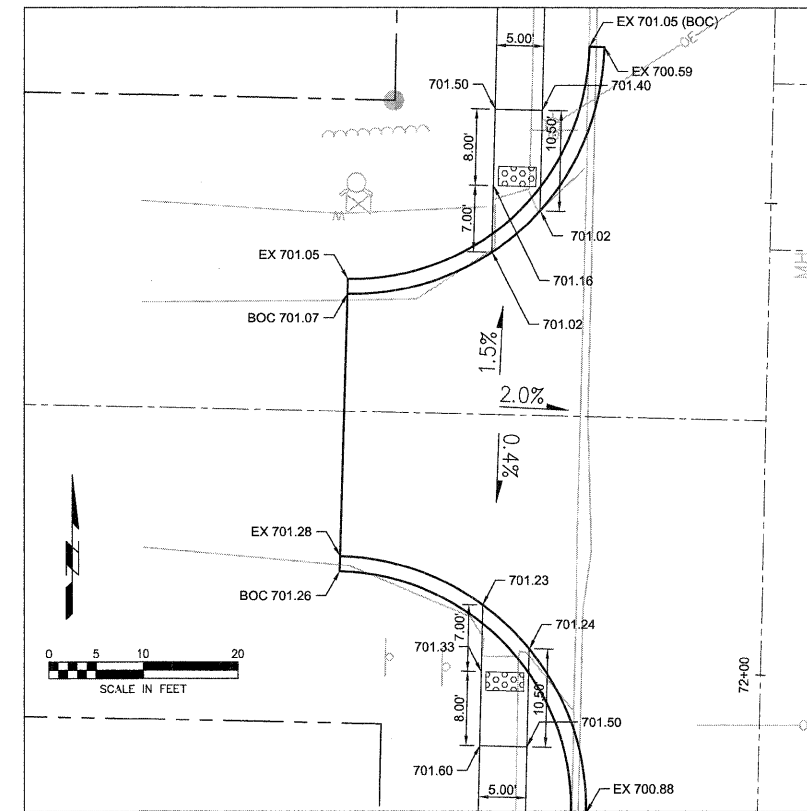


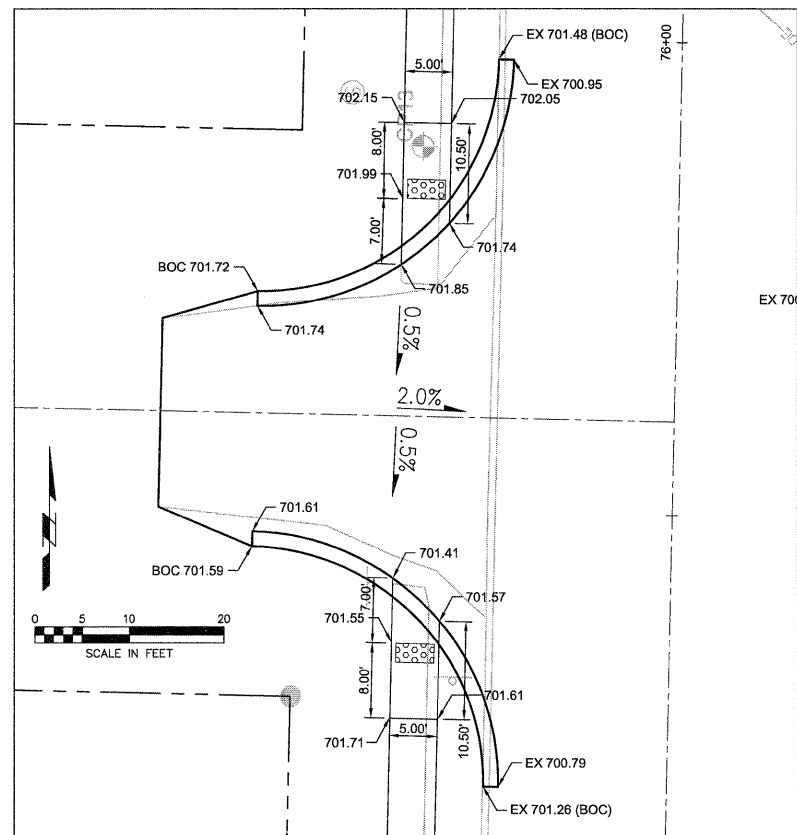
37TH AVE STA 63+21



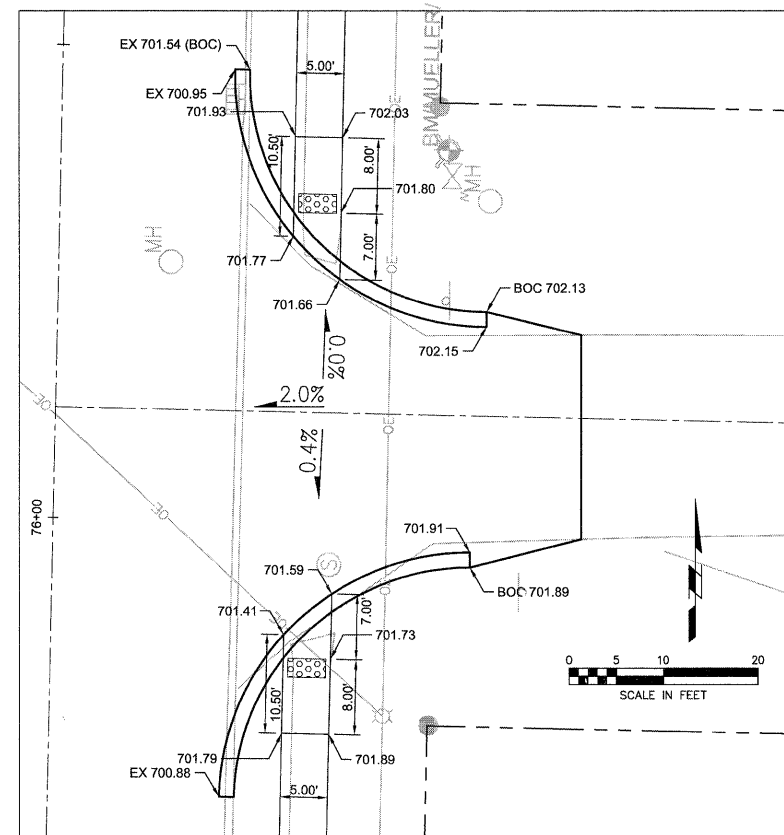
34TH AVE STA 70+54



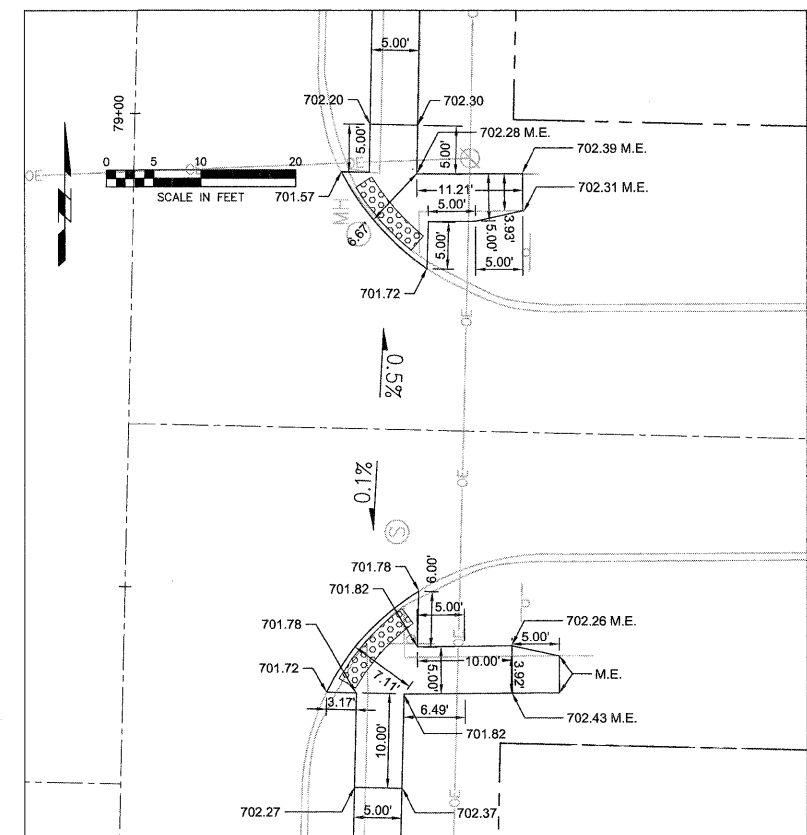
2ND STREET STA 72+27



33RD AVE STA 75+60



33RD AVE STA 76+12



32ND AVE STA 78+65

FILE NAME =
P:\Projects\MO\3113718\DWG

USER NAME =
DESIGNED — RAM
DRAWN — LJJ
CHECKED — PRL
DATE — 13APR2012

REVISED —
REVISED —
REVISED —
REVISED —

STATE OF ILLINOIS
DEPARTMENT OF TRANSPORTATION

INTERSECTION DETAILS

SCALE: SHEET 2 OF 5 SHEETS STA. TO STA.

F.A.U. RTE. 5849	SECTION II-005I-00-RS	COUNTY ROCK ISLAND	TOTAL SHEETS 75	SHEET NO. 56
CONTRACT NO. 85558				
ILLINOIS FED. AID PROJECT				