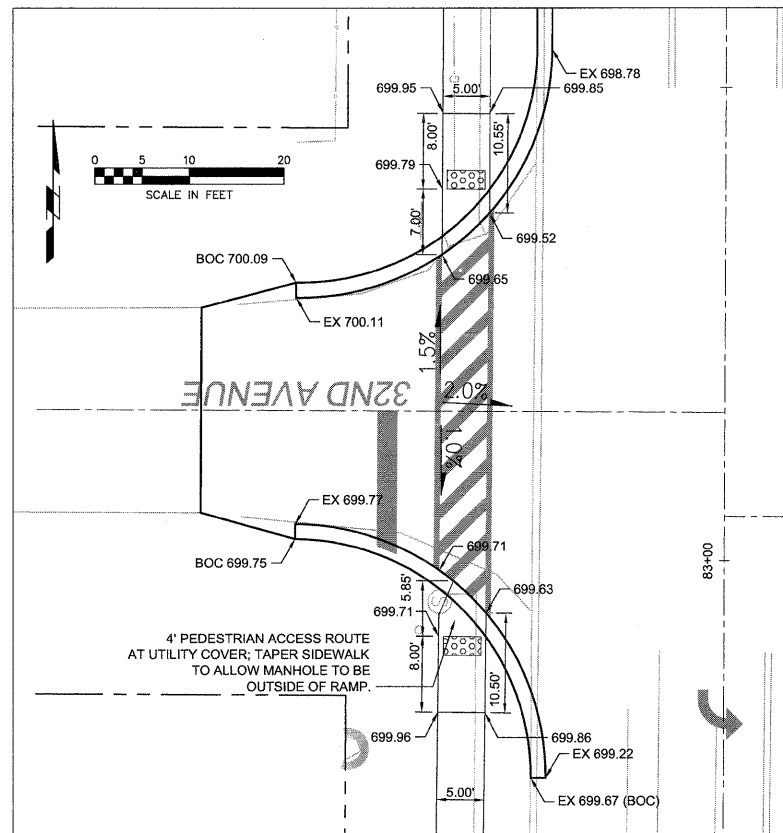
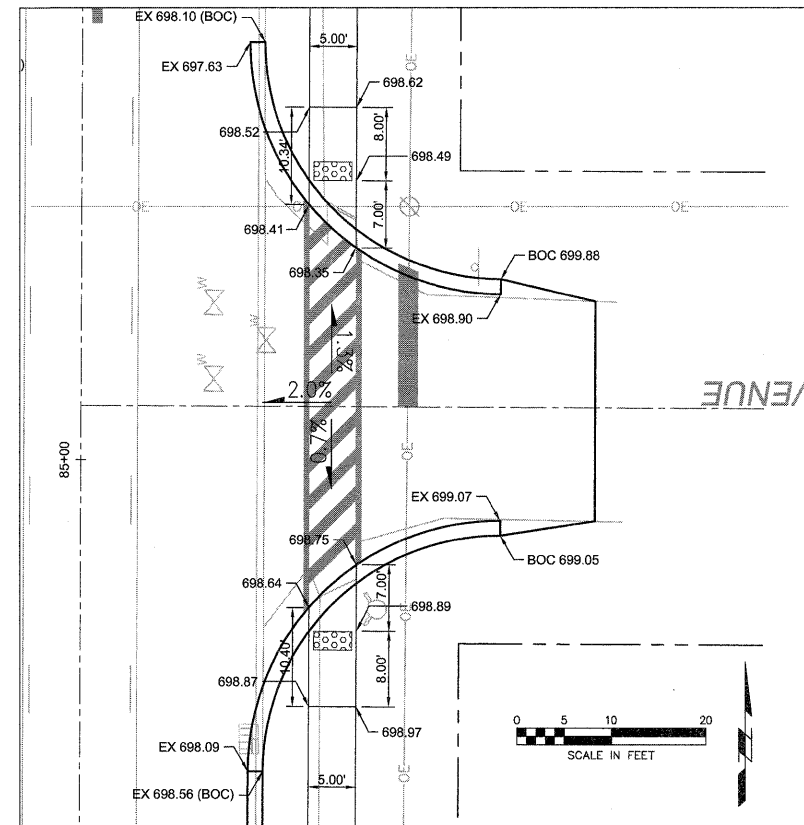


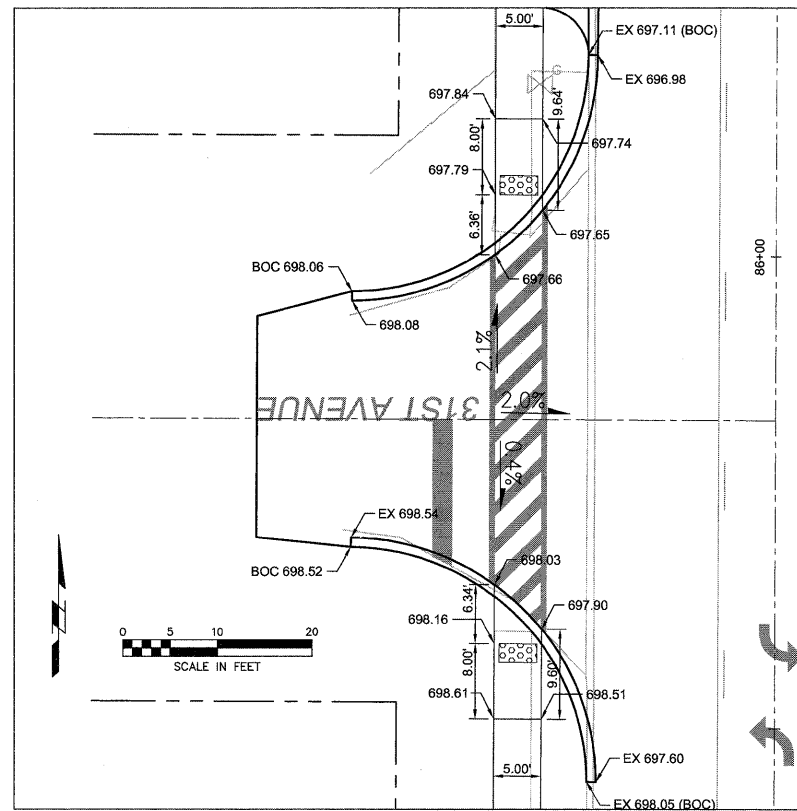
30TH AVE STA 80+90



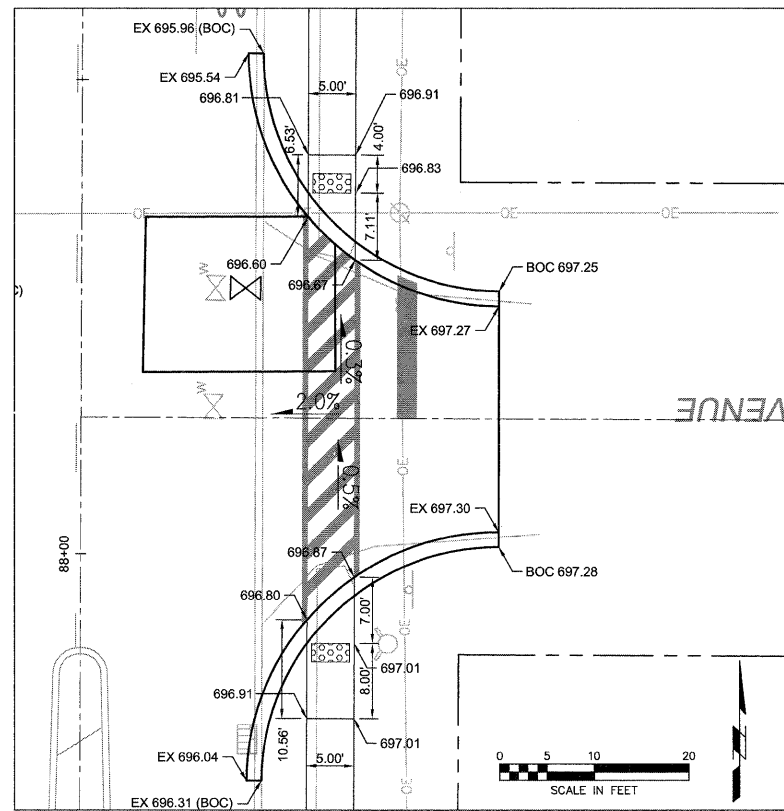
32ND AVE STA 83+16



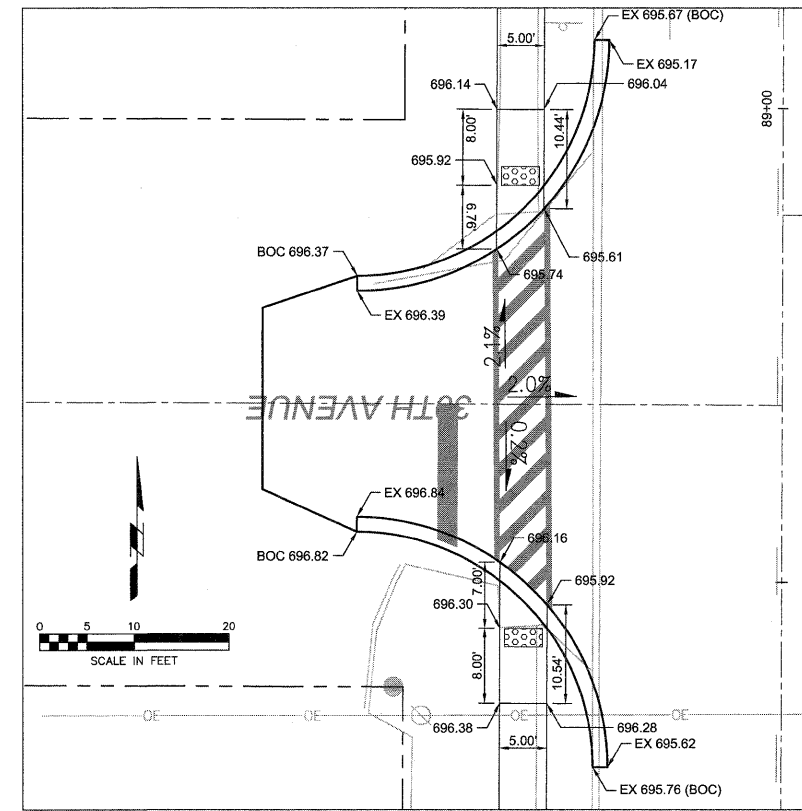
31ST AVE STA 85+06



31ST AVE STA 85+83



30TH AVE STA 88+14



30TH AVE STA 88+69

FILE NAME = P:\Projects\MD\3113710\DWG	USER NAME =	DESIGNED -- RAM	REVISED --
		DRAWN -- LJJ	REVISED --
	PLOT SCALE =	CHECKED -- PRL	REVISED --
	PLOT DATE =	DATE -- 13APR2012	REVISED --

STATE OF ILLINOIS
DEPARTMENT OF TRANSPORTATION

INTERSECTION DETAILS

SCALE: SHEET 3 OF 5 SHEETS STA. TO STA.

F.A.U. RTE. 5849	SECTION II-0015I-00-RS	COUNTY ROCK ISLAND	TOTAL SHEETS 75	SHEET NO. 57
CONTRACT NO. 85558				
ILLINOIS FED. AID PROJECT				