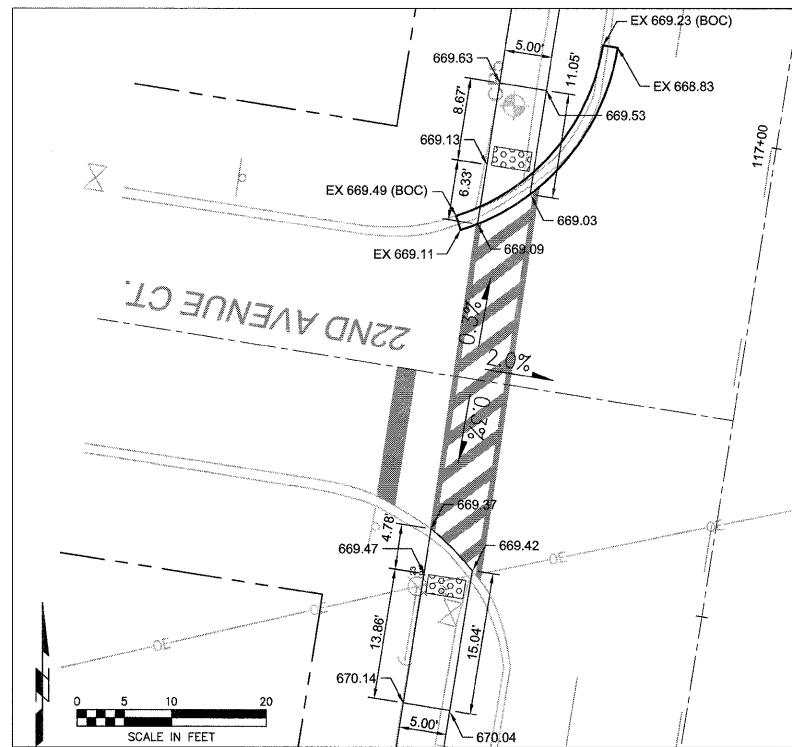
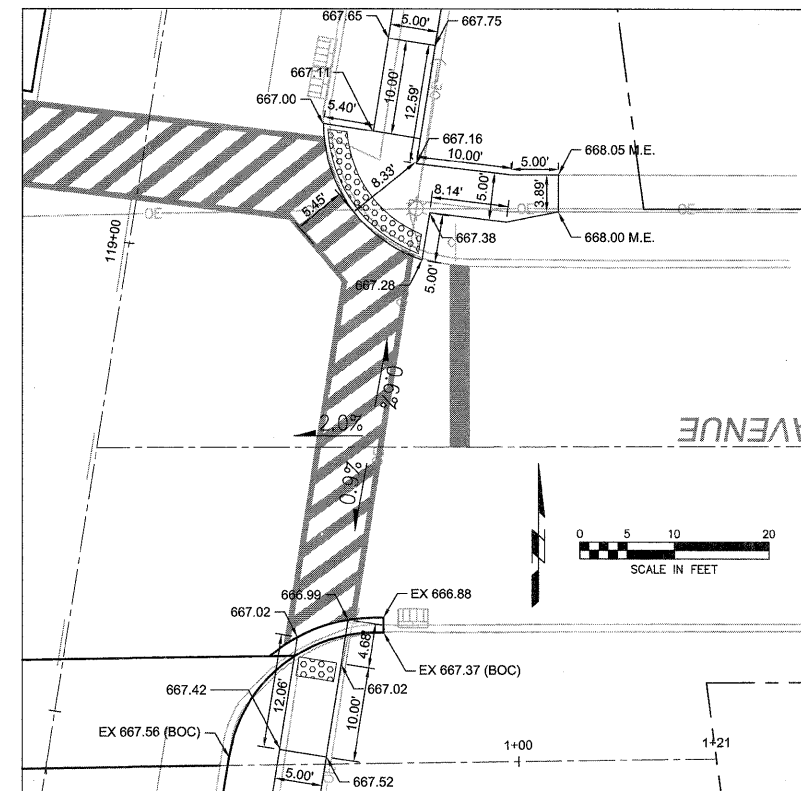


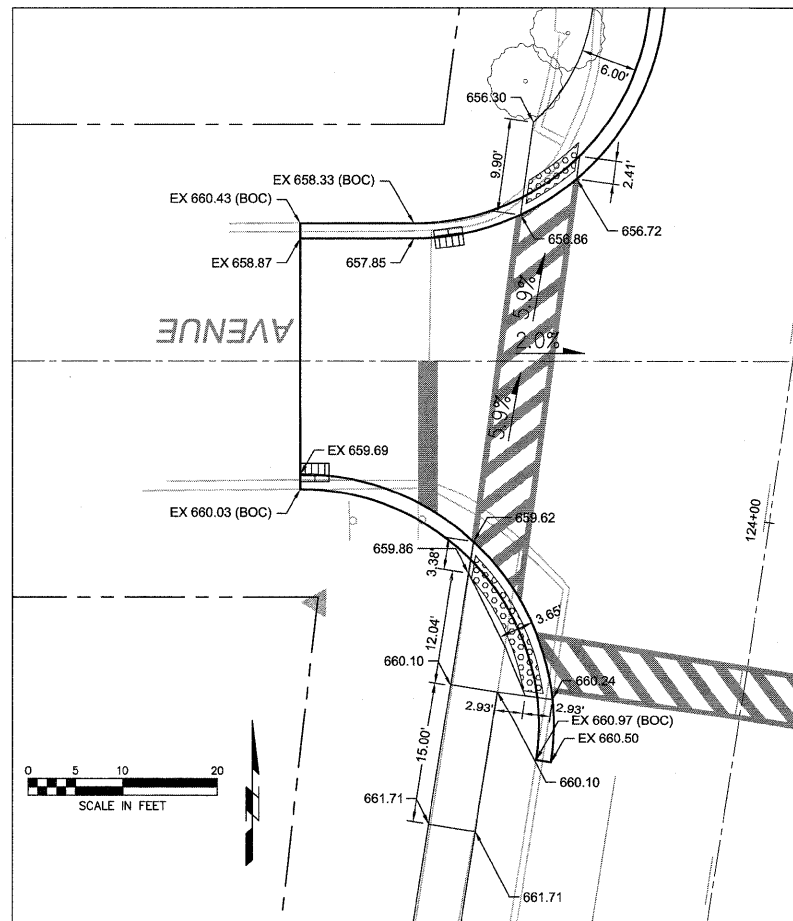
25TH AVE STA 106+75



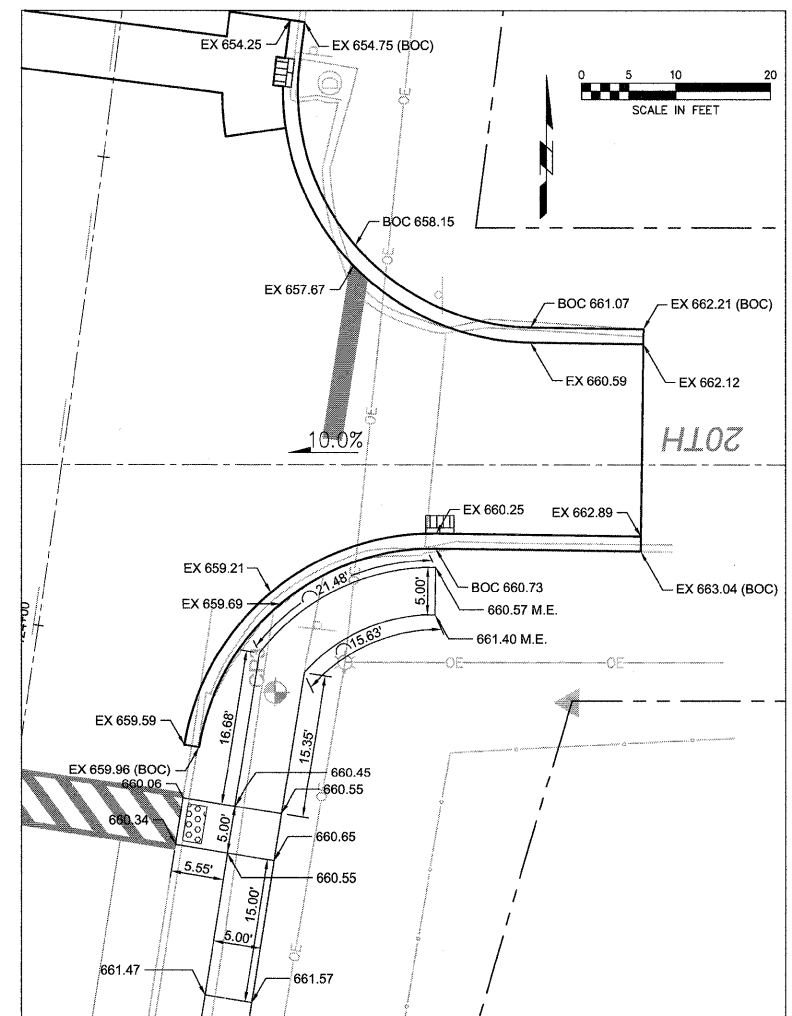
22ND AVE STA 116+71



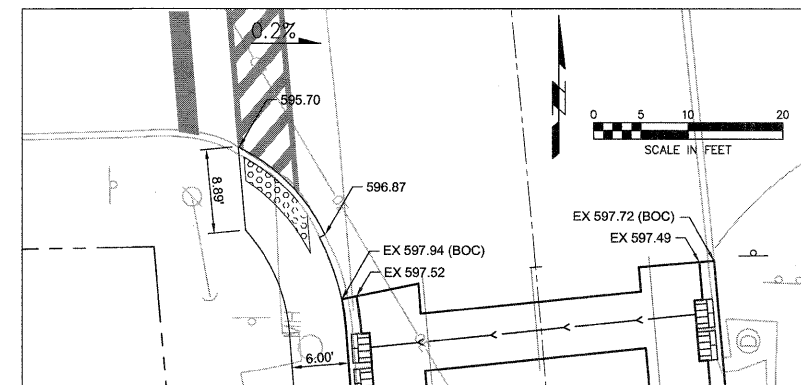
22ND AVE STA 118+78



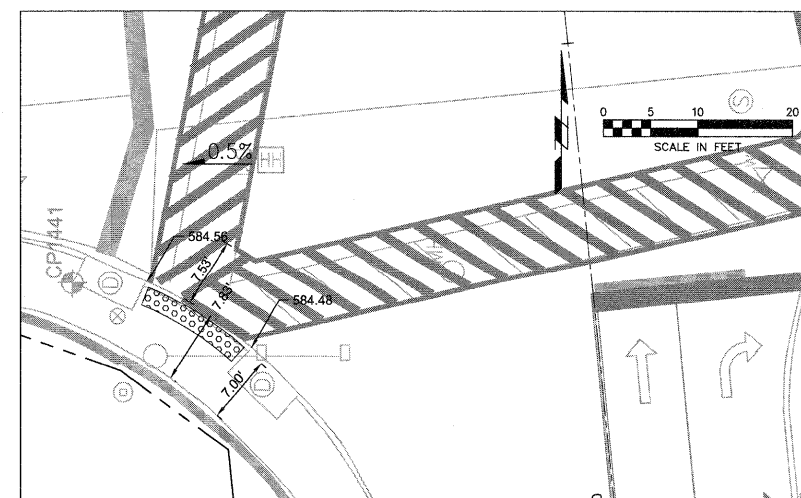
20TH AVE STA 124+17



20TH AVE STA 124+22



18TH AVE STA 130+84



ILLINOIS 92 STA 132+26

FILE NAME = P:\Projects\MDX3113710\DWG

USER NAME =

DESIGNED -- RAM

REVISED --

DRAWN -- LJJ

REVISED --

CHECKED -- PRL

REVISED --

DATE -- 13APR2012

REVISED --

STATE OF ILLINOIS
DEPARTMENT OF TRANSPORTATION

INTERSECTION DETAILS

SCALE: SHEET 5 OF 5 SHEETS STA. TO STA.

F.A.U. RTE. 5849	SECTION II-00151-00-RS	COUNTY ROCK ISLAND	TOTAL SHEETS 75	SHEET NO. 59
CONTRACT NO. 85558				
ILLINOIS FED. AID PROJECT				