




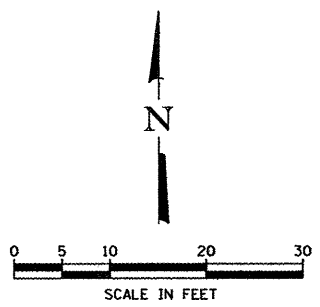


LEGEND

-  PAVEMENT REMOVAL
-  HMA SURFACE REMOVAL - BUTT JOINT
-  DRIVEWAY PAVEMENT REMOVAL
-  REMOVAL OF EXISTING SUPERSTRUCTURES (SEE BRIDGE PLANS)
-  SIDEWALK REMOVAL



COMPANY NAME: HRGreen
 PROJECT CONTACT: KMA
 CLIENT: City of Rockford
 DATE PLOTTED: 3/23/2012 11:51:11 AM
 FILE NAME: 0610077-Rem.dgn
 PLOT DRIVER: pdf.plt
 PEN TABLE: standard-trans.tbl


 HRGreen.com
 Works Professional Design Firm
 #104-001322

USER NAME = whood	DESIGNED - KMA	REVISED -
FILE NAME = 0610077-Rem.dgn	DRAWN - WJH	REVISED -
PLOT SCALE =	CHECKED - RGD	REVISED -
PLOT DATE = 3/23/2012	DATE - 3/26/12	REVISED -

CITY OF ROCKFORD

**PIERCE AVENUE OVER NORTHWEST DRAINAGEWAY
REMOVAL PLAN**

SCALE: SHEET NO. OF SHEETS STA. TO STA.

F.A.I. RTE.	SECTION	COUNTY	TOTAL SHEETS	SHEET NO.
5033	11-00581-00-BR	WINNEBAGO	17	5
CONTRACT NO.				
FED. ROAD DIST. NO. 2 [ILLINOIS] FED. AID PROJECT				