








- | | | | |
|---|---|---|--|
|  | HOT-MIX ASPHALT SURFACE REMOVAL, BUTT JOINT |  | SIDEWALK REMOVAL |
|  | HOT-MIX ASPHALT SURFACE REMOVAL, 1 1/2" |  | PAVEMENT REMOVAL & DRIVEWAY PAVEMENT REMOVAL |
|  | SHOULDER REMOVAL |  | COMBINATION CONCRETE CURB & GUTTER REMOVAL |

- E - FIRE HYDRANT EXTENSION
- A - MANHOLE OR INLET TO BE ADJUSTED
- R - MANHOLE, INLET OR LIGHT POLE BASE TO BE REMOVED
- RL - LIGHT POLE, LIGHTING CONTROLLER, FIRE HYDRANT, AND WATER VALVE TO BE RELOCATED (SEE LIGHTING AND WATER MAIN PLANS)
-  - STORM SEWER TO BE REMOVED
- X - TREE REMOVAL

NOTE: IN ADDITION TO THE ITEMS SHOWN TO BE REMOVED, RELOCATED OR ADJUSTED HERE, UTILITIES OWNED BY OTHERS MUST ALSO BE REMOVED, RELOCATED OR ADJUSTED. THE CONTRACTOR SHALL COORDINATE HIS WORK WITH THOSE UTILITIES.

CHAMBLIN & ASSOCIATES, INC. © 2011
Drawing Name: C:\Users\Will\Documents\11-00007-00-Diamond-Will-Road-&IL-113-Env-Survey\CAD\3D\PLANS-EXTENDED\014-REM-163-168.dwg Last Modified: Feb 09, 2012 - 9:00am Plotted on: Mar 27, 2012 - 1:39pm by nansq

DRAWN BY: NV	REVISIONS			
CHECKED BY: JKC	LEVEL	BY	DATE	DESCRIPTION
DATE: 02/12				



FAS 301 / FAU 383
SECTION 11-00007-00-WR
VILLAGE OF DIAMOND
GRUNDY AND WILL COUNTIES

REMOVAL PLAN - IL 113
STA. 163+00 TO STA. 168+00

CONSTRUCTION PLANS

CONTRACT NO. 87520	
CURRENT AS OF: 02/12	
SCALE: AS NOTED	SHEET 14
FILE NO.: 66022.01 Y-	OF 96