
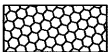

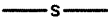





- | | | | |
|---------------------------------------------------------------------------------------|--------------------------------------------|---------------------------------------------------------------------------------------|-----------------------------------|
|  | SEEDING CLASS 2A
MULCH METHOD 2 |  | STONE RIPRAP CLASS A4 |
|  | SEEDING CLASS 4
EROSION CONTROL BLANKET |  | PERIMETER EROSION CONTROL BARRIER |
|  | SODDING SALT TOLERANT |  | TEMPORARY DITCH CHECK |
| | |  | INLET AND PIPE PROTECTION |

CHAMBLIN & ASSOCIATES, INC. © 2011
 Drawing Name: G:\Users\jmorris\Documents\Will-Road-IL-113-Env-Survey\CAD\PLANS-EXTENDED\013-EROS-158-163.dwg Last Modified: Apr 09, 2012 - 4:13pm Plotted on: Apr 09, 2012 - 4:13pm by morris

DRAWN BY: NV	REVISIONS			
CHECKED BY: JKC	LEVEL	BY	DATE	DESCRIPTION
DATE: 02/12				


 CHAMBLIN & ASSOCIATES
 PERU MORRIS
 ILLINOIS

FAS 301 / FAU 383
 SECTION 11-0007-00-WR
 VILLAGE OF DIAMOND
 GRUNDY AND WILL COUNTIES

EROSION AND SEDIMENT CONTROL PLANS - IL 113
 STA. 158+00 TO STA. 163+00

CONSTRUCTION PLANS	CONTRACT NO. 87520	
	CURRENT AS OF: 02/12	
	SCALE: AS NOTED	SHEET 33
	FILE NO.: 66022.01 Y-	OF 96