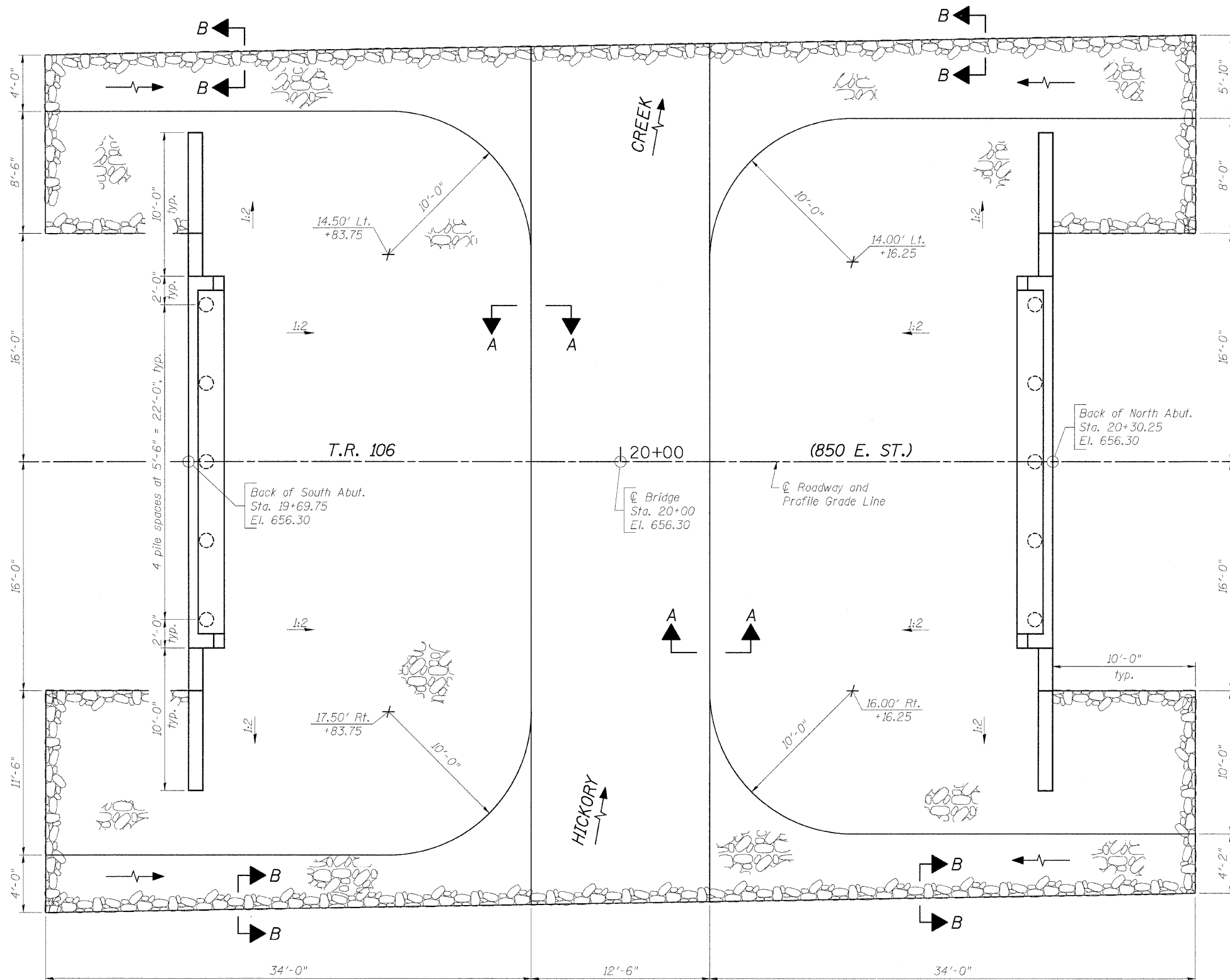
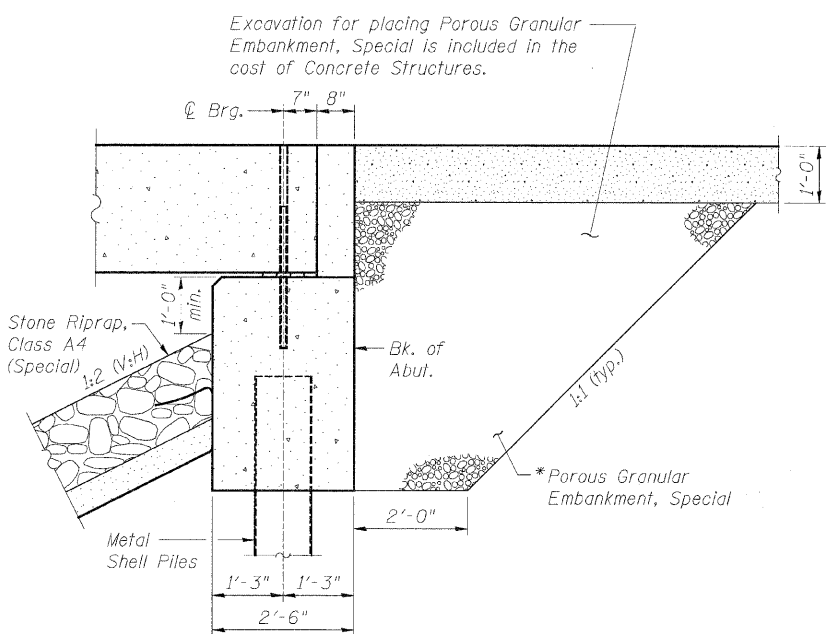


FILE: S:\PROJECTS\200\1287D10\Bureau\Co. TR186\DESIGN\STRUCT\Drawings\1287D10_Riprap.dwg

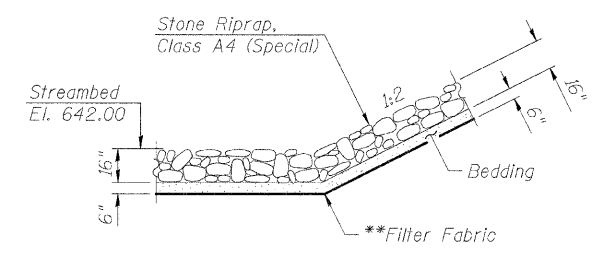


PLAN VIEW

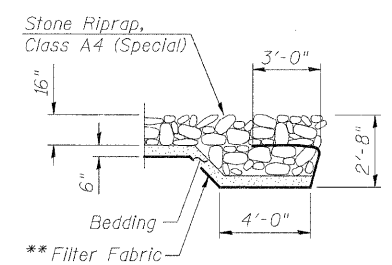


SECTION THRU ABUTMENT

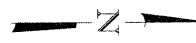
*Pay Limits of Porous Granular Embankment, Special shall extend to 2'-0" from the end of each wingwall.



SECTION A-A



SECTION B-B



BILL OF MATERIAL

Item	Unit	Quantity
Stone Riprap, Class A4 (Special)	Ton	398

** Included in the cost of Stone Riprap, Class A4 (Special).

DESIGNED - MICHAEL WAGNER	REVISED -
CHECKED - BRIAN CONVERSE	REVISED -
DRAWN - RON ALLEN	REVISED -
CHECKED - MEGAN CACKLEY	REVISED -

BUREAU COUNTY
T.R. 106 (850 E. ST.) OVER HICKORY CREEK
STATION 20+00

RIPRAP AND PILE LAYOUT
STRUCTURE NO. 006-4218

STRUCTURAL SHEET NO. 2 OF 9 SHEETS

TWP. RTE.	SECTION	COUNTY	TOTAL SHEETS	SHEET NO.
106	08-15119-00-BR	BUREAU	18	8
WHA# 1287D10		CONTRACT NO. 87523		
[ILLINOIS] FED. AID PROJECT BROS-00110861				