






-  INLET AND PIPE PROTECTION
-  SEDIMENT BASIN
-  TEMPORARY DITCH CHECK
-  PERIMETER EROSION BARRIER
-  HD EROS CONTR BLANKET

FILE NAME = plan01.dgn	USER NAME = horstkj	DESIGNED -	REVISED -
		DRAWN -	REVISED -
	PLOT SCALE = 40.0000' / 1" =	CHECKED -	REVISED -
	PLOT DATE = 2/14/2012	DATE -	REVISED -

**STATE OF ILLINOIS
DEPARTMENT OF TRANSPORTATION**

EROSION AND SEDIMENT CONTROL			
SCALE:	SHEET NO.	OF SHEETS	STA. TO STA.

F.A.P. RTE. 317	SECTION 16W-1, RS-3	COUNTY FULTON	TOTAL SHEETS 347	SHEET NO. 98
CONTRACT NO. 88795				
ILLINOIS FED. AID PROJECT				