






-  INLET AND PIPE PROTECTION
-  SEDIMENT BASIN
-  TEMPORARY DITCH CHECK
-  PERIMETER EROSION BARRIER
-  HD EROS CONTR BLANKET

FILE NAME = plan01.dgn	USER NAME = horakj	DESIGNED -	REVISED -	<b>STATE OF ILLINOIS DEPARTMENT OF TRANSPORTATION</b>	<b>EROSION AND SEDIMENT CONTROL</b>			F.A.P. RTE. 317	SECTION 16W-1, RS-3	COUNTY FULTON	TOTAL SHEETS 347	SHEET NO. 99
	PLOT SCALE = 48.8888 / in.	DRAWN -	REVISED -		SCALE:	SHEET NO.	OF SHEETS	STA.	TO STA.	CONTRACT NO. 88795		
	PLOT DATE = 2/14/2012	CHECKED -	REVISED -		ILLINOIS FED. AID PROJECT							
		DATE -	REVISED -									