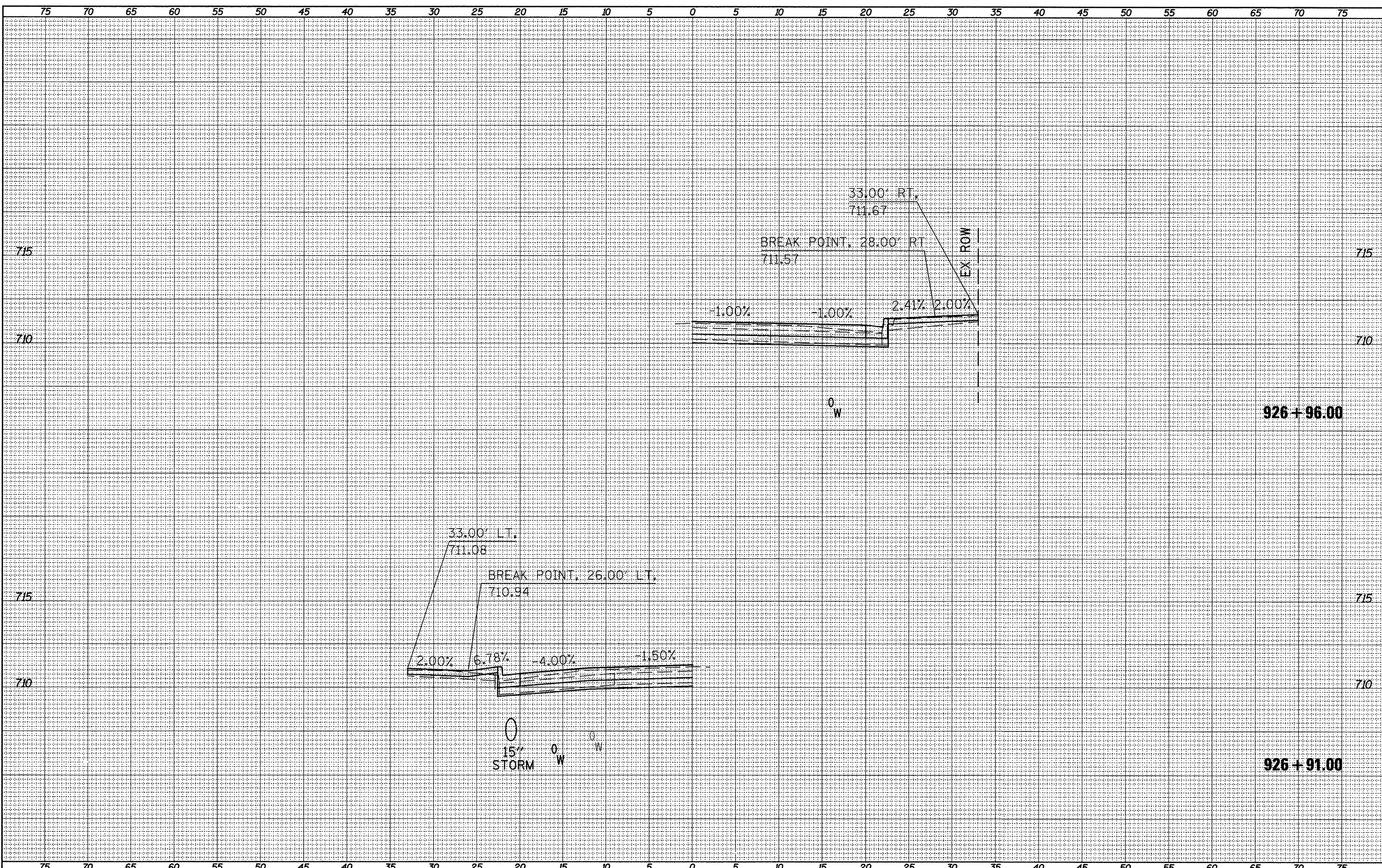


SURVEY PLOTTED
 NOTE BOOK TEMPLATE
 NO. AREAS CHECKED

SURVEY PLOTTED
 NOTE BOOK TEMPLATE
 NO. AREAS CHECKED



FILE NAME =
 vsect.sht.dgn

USER NAME = horsthj
 PLOT SCALE = 10.0457' / 1"

DESIGNED -
 DRAWN -
 CHECKED -
 DATE -

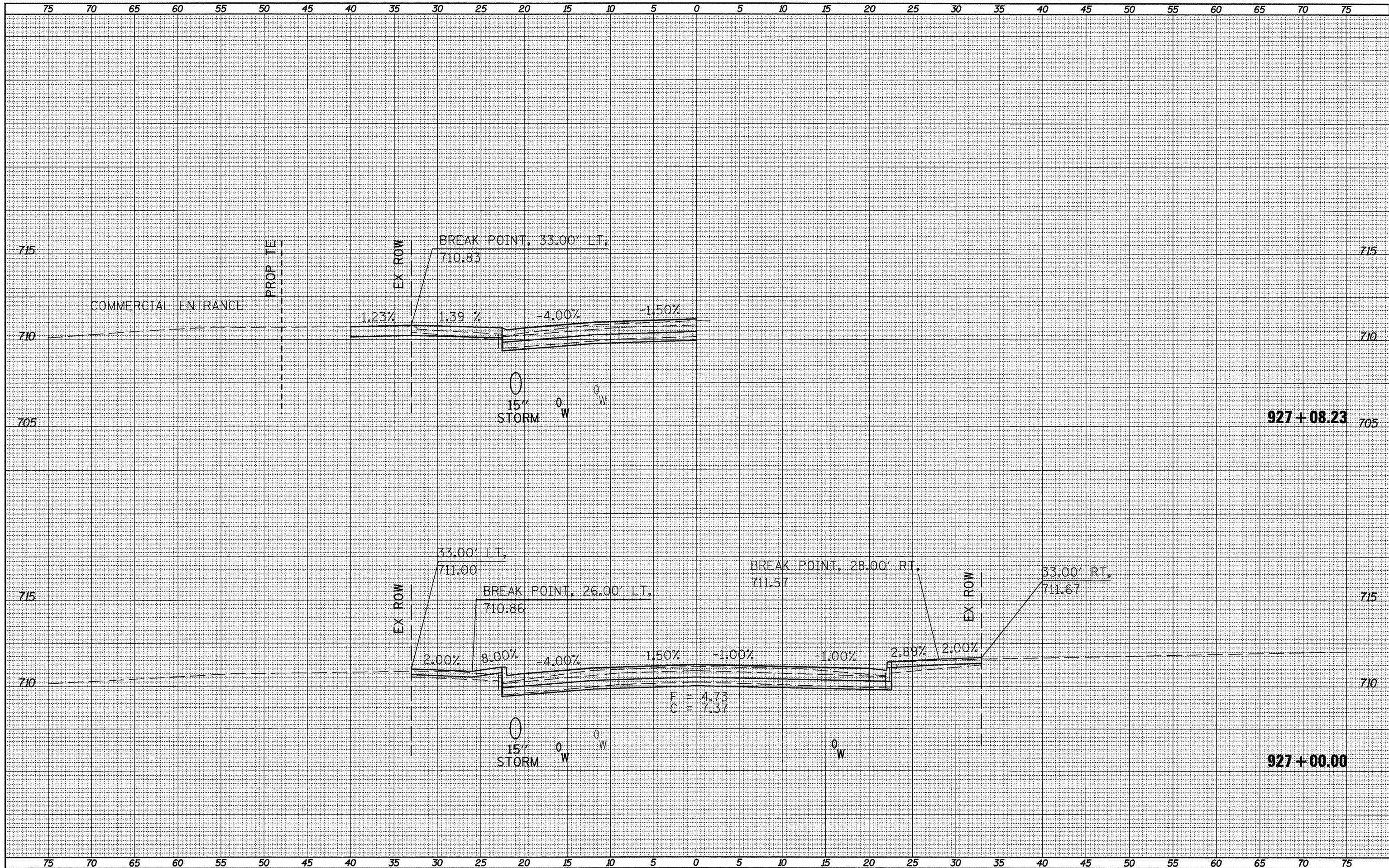
REVISED -
 REVISED -
 REVISED -
 REVISED -

**STATE OF ILLINOIS
 DEPARTMENT OF TRANSPORTATION**

CROSS SECTIONS

SCALE: SHEET NO. OF SHEETS STA. 926+91.00 TO STA. 926+96.00

F.A.P. RTE. 317	SECTION 16W-1,RS-3	COUNTY FULTON	TOTAL SHEETS 341	SHEET NO. 301
CONTRACT NO. 88795			ILLINOIS FED. AID PROJECT	



SURVEY
 PLOT NO.
 TEMPLATE
 AREAS CHECKED
 NO.

SURVEY
 PLOT NO.
 TEMPLATE
 AREAS CHECKED
 NO.

FILE NAME =
 xsect_sht.dgn

USER NAME = horstkj
 PLOT SCALE = 10.00457' / 1"

DESIGNED -
 DRAWN -
 CHECKED -
 DATE -

REVISED -
 REVISED -
 REVISED -
 REVISED -

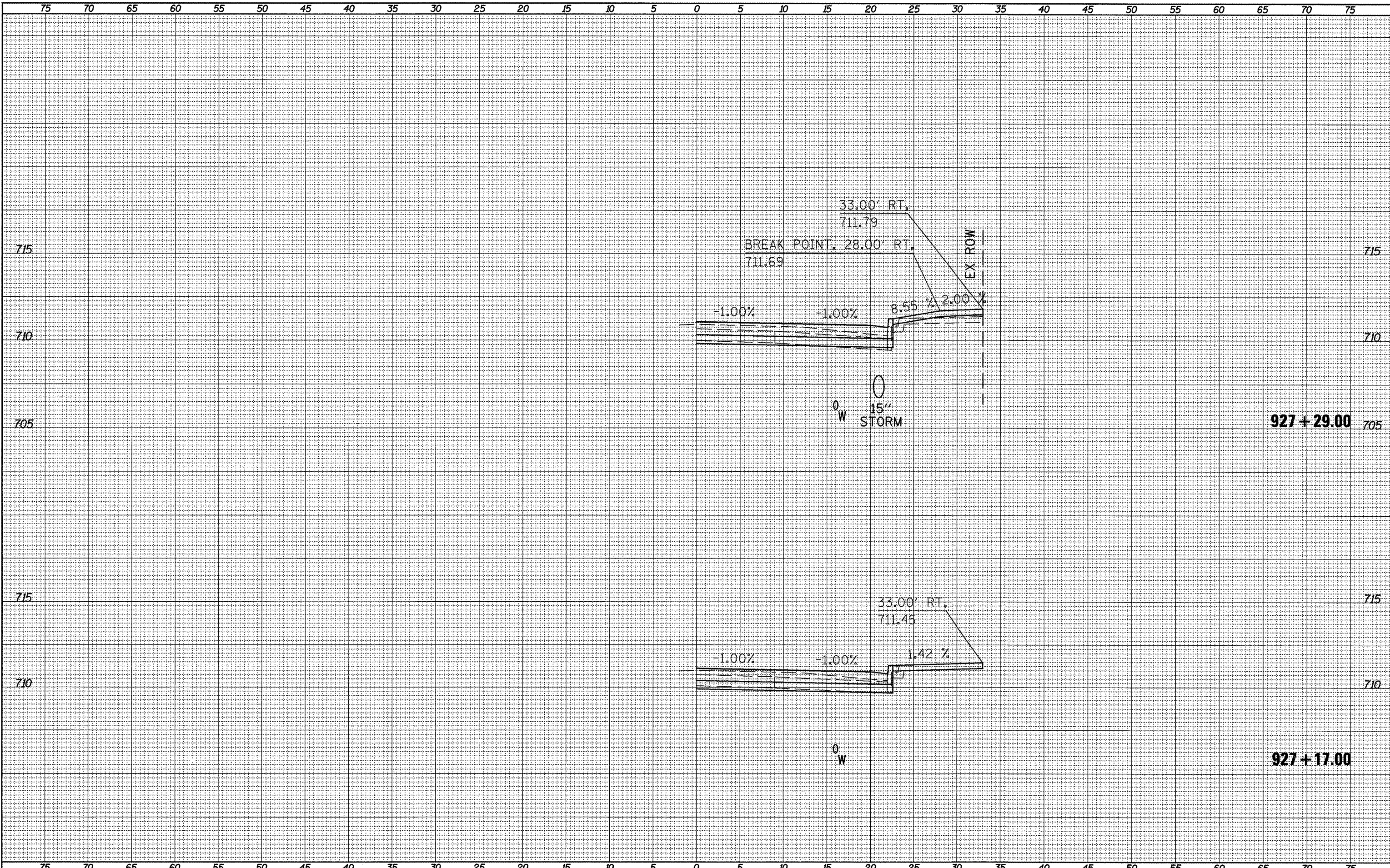
STATE OF ILLINOIS
DEPARTMENT OF TRANSPORTATION

CROSS SECTIONS
 SCALE: SHEET NO. OF SHEETS STA. 927+00.00 TO STA. 927+08.23

F.A.P. RTE. 317	SECTION 16W-1,RS-3	COUNTY FULTON	TOTAL SHEETS 341	SHEET NO. 302
CONTRACT NO. 88795			ILLINOIS FED. AID PROJECT	

DESIGNED
 PLOTTED
 SURVEY NOTE BOOK NO. _____
 CHECKED
 TEMPLATE
 NO. _____
 AREAS CHECKED

DESIGNED
 PLOTTED
 SURVEY NOTE BOOK NO. _____
 CHECKED
 TEMPLATE
 NO. _____
 AREAS CHECKED



FILE NAME =
 vsect.dgn

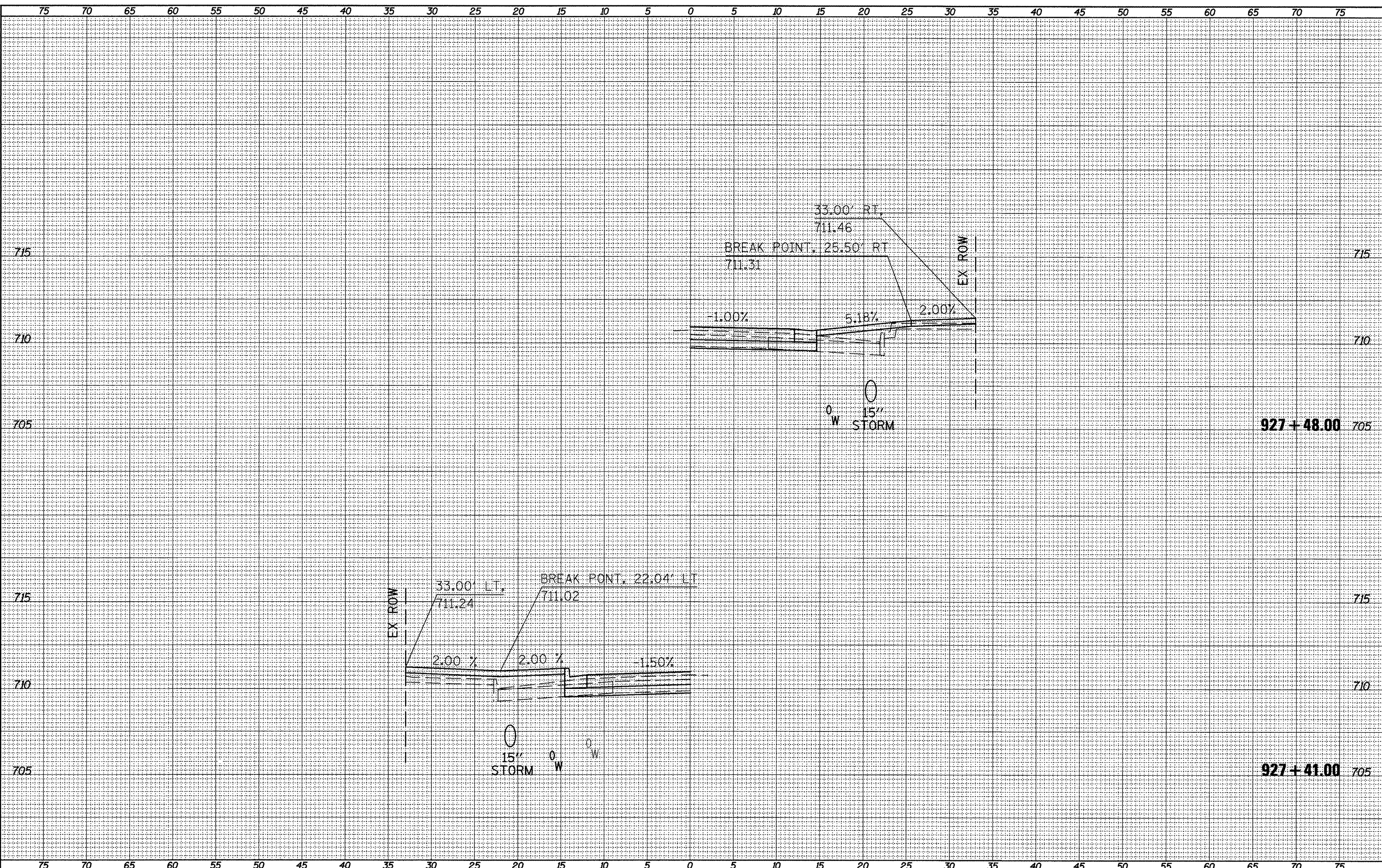
USER NAME = horstkj
 PLOT SCALE = 10.0457' / 1"

DESIGNED -	REVISED -
DRAWN -	REVISED -
CHECKED -	REVISED -
DATE -	REVISED -

STATE OF ILLINOIS
DEPARTMENT OF TRANSPORTATION

CROSS SECTIONS
 SCALE: SHEET NO. OF SHEETS STA. 927+17.00 TO STA. 927+29.00

F.A.P. RTE.	SECTION	COUNTY	TOTAL SHEETS	SHEET NO.
317	16W-1,RS-3	FULTON	347	303
CONTRACT NO. 88795			ILLINOIS FED. AID PROJECT	



FILE NAME = xsect_sht.dgn

USER NAME = horatj
 DESIGNED -
 DRAWN -
 CHECKED -
 DATE -

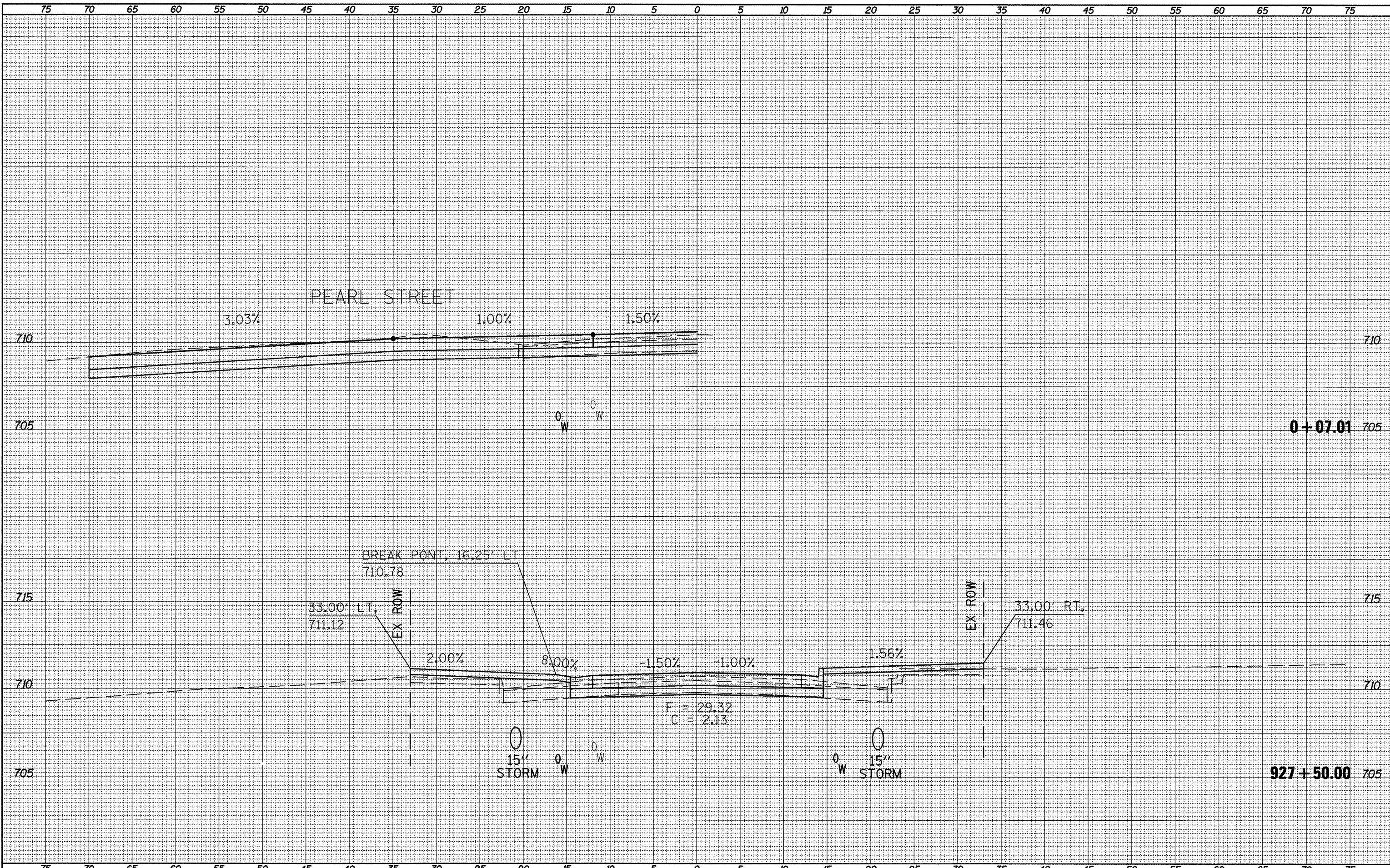
DESIGNED -
 DRAWN -
 CHECKED -
 DATE -

REVISED -
 REVISED -
 REVISED -
 REVISED -

**STATE OF ILLINOIS
 DEPARTMENT OF TRANSPORTATION**

CROSS SECTIONS
 SCALE: SHEET NO. OF SHEETS STA. 927+41.00 TO STA. 927+48.00

F.A.P. RTE. 317	SECTION 16W-1,RS-3	COUNTY FULTON	TOTAL SHEETS 347	SHEET NO. 304
CONTRACT NO. 88795			ILLINOIS FED. AID PROJECT	



SHEET NO. _____
 PLOTTED _____
 NOTE BOOK _____
 TEMPLATE _____
 AREAS CHECKED _____

SHEET NO. _____
 PLOTTED _____
 NOTE BOOK _____
 TEMPLATE _____
 AREAS CHECKED _____

FILE NAME = xsect.sht.dgn
 USER NAME = horstkj
 PLOT SCALE = 10.8457' / 1"

DESIGNED -
 DRAWN -
 CHECKED -
 DATE -

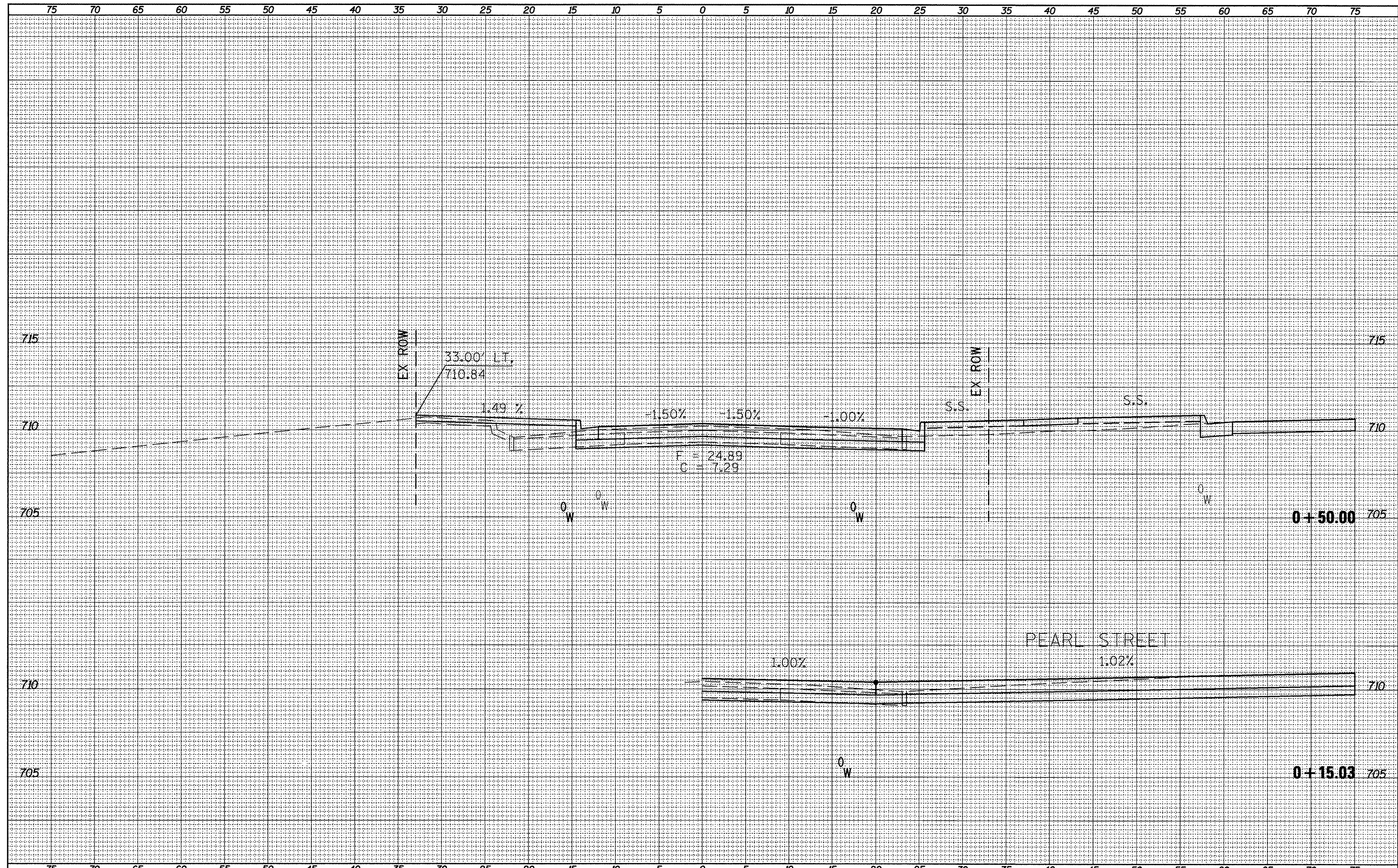
REVISED -
 REVISED -
 REVISED -
 REVISED -

STATE OF ILLINOIS
 DEPARTMENT OF TRANSPORTATION

CROSS SECTIONS
 SCALE: _____ SHEET NO. _____ OF _____ SHEETS
 STA. 927+50.00 TO STA. +07.01

F.A.P. RTE. 317	SECTION 16W-1,RS-3	COUNTY FULTON	TOTAL SHEETS 347	SHEET NO. 305
CONTRACT NO. 88795			ILLINOIS FED. AID PROJECT	

SHEET NO. _____
 PLOTTED _____
 NOTE BOOK NO. _____
 DATE _____
 AREAS CHECKED _____
 AREAS CHECKED _____



FILE NAME = xsect_sht.dgn
 USER NAME = horstkj
 PLOT SCALE = 10.0457' / in.
 PLOT DATE = 3/21/2012

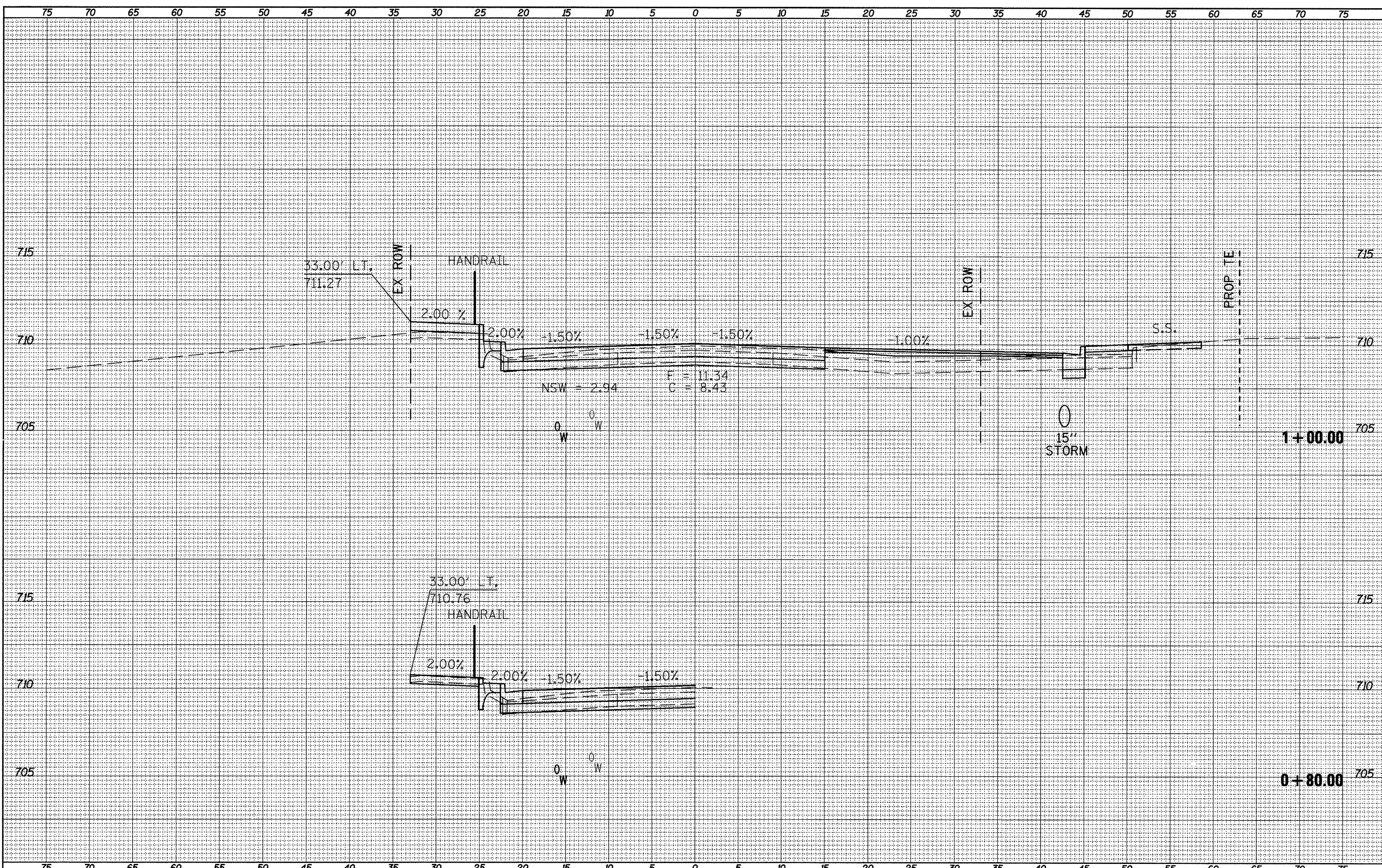
DESIGNED -	REVISED -
DRAWN -	REVISED -
CHECKED -	REVISED -
DATE -	REVISED -

STATE OF ILLINOIS
DEPARTMENT OF TRANSPORTATION

CROSS SECTIONS
 SCALE: _____ SHEET NO. _____ OF _____ SHEETS STA. +15.03 TO STA. +50.00

F.A.P. RTE. 317	SECTION 16W-1,RS-3	COUNTY FULTON	TOTAL SHEETS 347	SHEET NO. 306
CONTRACT NO. 88795			ILLINOIS FED. AID PROJECT	

SURVEYED
 PLOTTED
 NOTE BOOK
 TEMPLATE
 AREAS
 CHECKED
 NO.



FILE NAME =
 vsect.sht.dgn

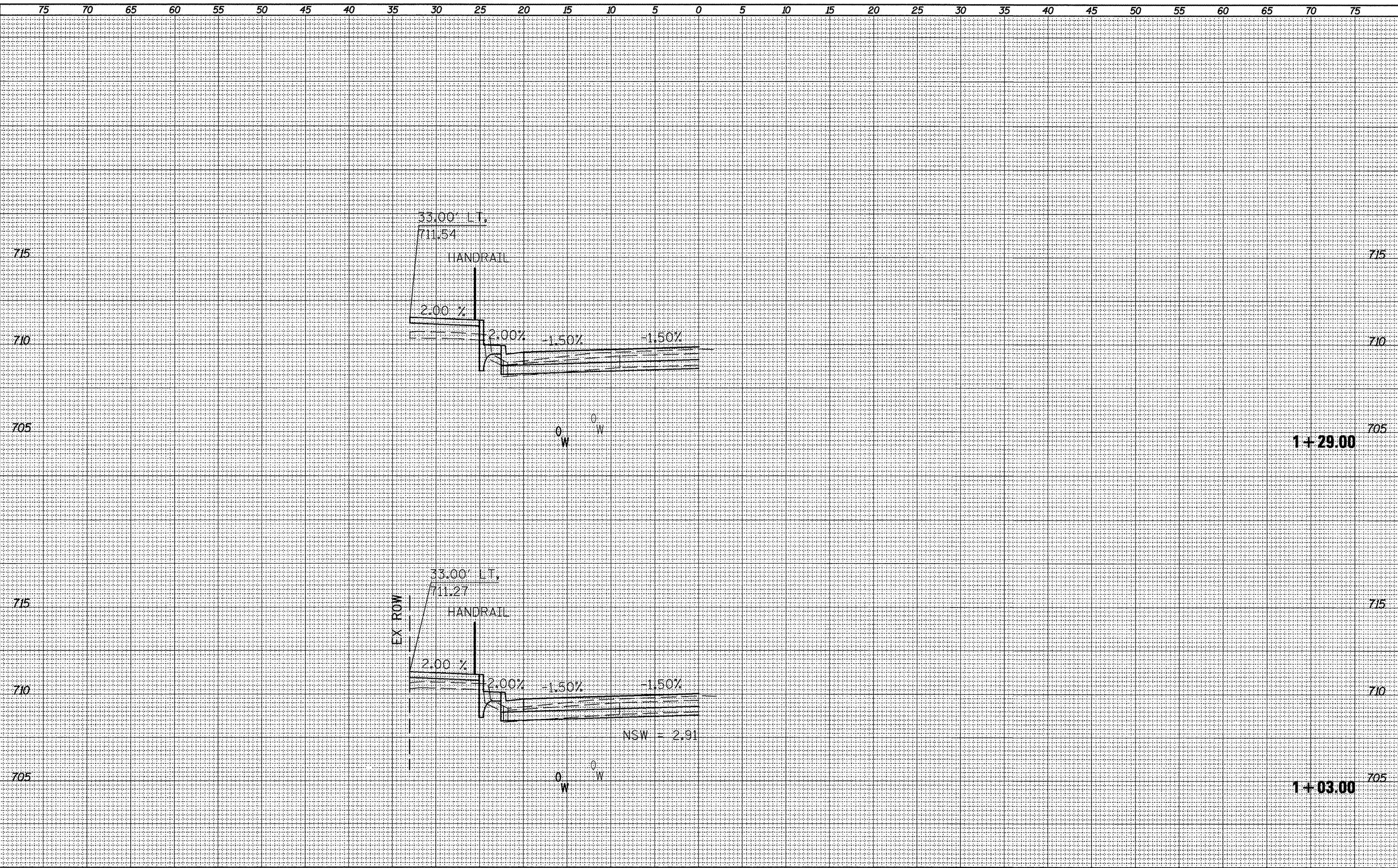
USER NAME = horatkj
 PLOT SCALE = 10.0/457 // in.
 PLOT DATE = 3/22/2012

DESIGNED -	REVISED -
DRAWN -	REVISED -
CHECKED -	REVISED -
DATE -	REVISED -

STATE OF ILLINOIS
DEPARTMENT OF TRANSPORTATION

CROSS SECTIONS
 SCALE: SHEET NO. OF SHEETS STA. +80.00 TO STA. 1+00.00

F.A.P. RTE.	SECTION	COUNTY	TOTAL SHEETS	SHEET NO.
317	16W-1,RS-3	FULTON	347	307
CONTRACT NO. 88795			ILLINOIS FED. AID PROJECT	



DATE PLOTTED
NOTE BOOK NO.
AREA CHECKED

DATE PLOTTED
NOTE BOOK NO.
AREA CHECKED

FILE NAME =
xsect_sht.dgn

USER NAME = horstkj
PLOT SCALE = 10.0457' / in.
PLOT DATE = 3/21/2012

DESIGNED -
DRAWN -
CHECKED -
DATE -

REVISED -
REVISED -
REVISED -
REVISED -

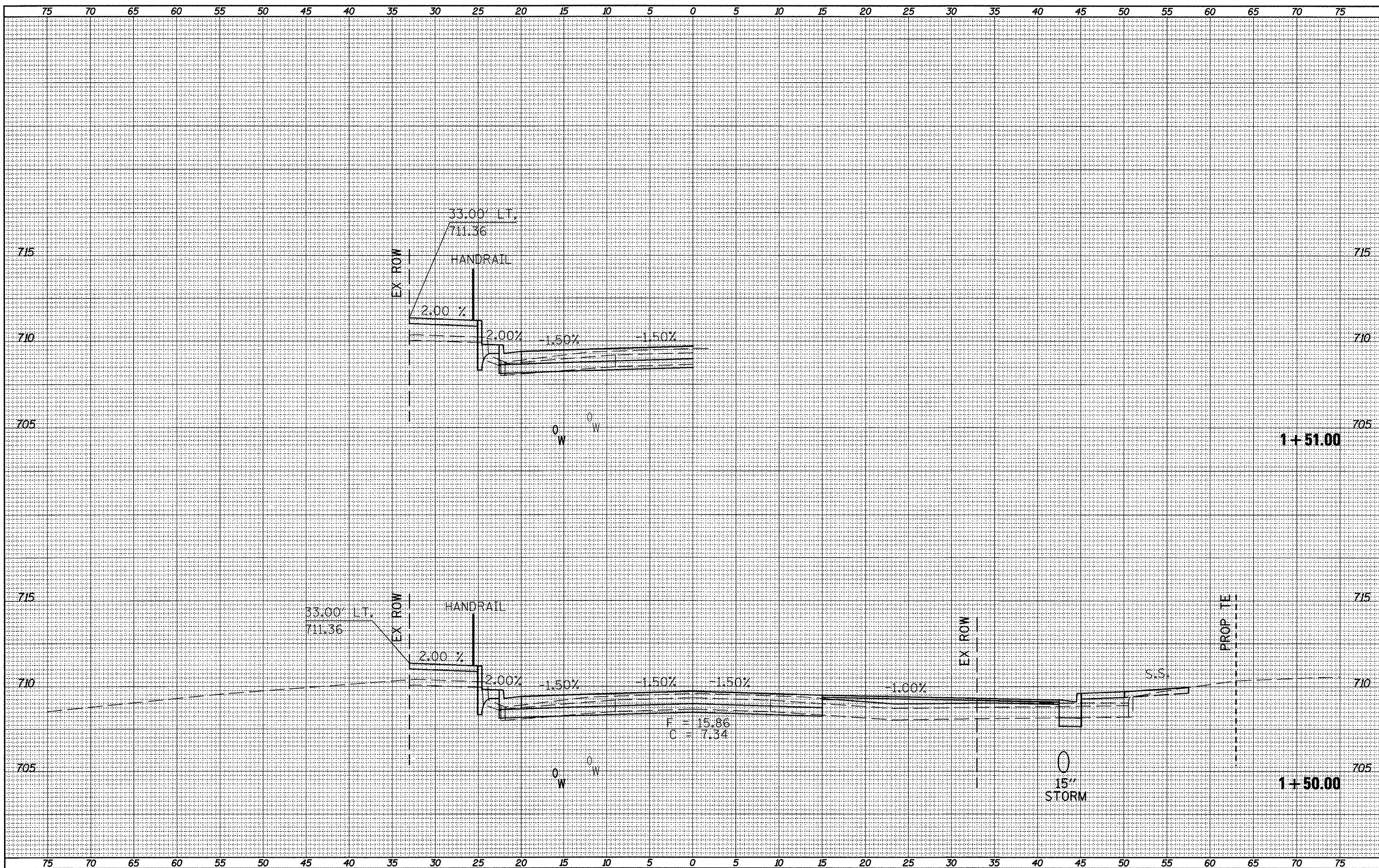
STATE OF ILLINOIS
DEPARTMENT OF TRANSPORTATION

CROSS SECTIONS
SCALE: SHEET NO. OF SHEETS STA. 1+03.00 TO STA. 1+29.00

F.A.P. RTE. 317	SECTION 16W-1,RS-3	COUNTY FULTON	TOTAL SHEETS 347	SHEET NO. 308
CONTRACT NO. 88795			ILLINOIS FED. AID PROJECT	

SURVEYED
 PLOTTED
 TEMPLATE
 NOTE BOOK
 AREAS CHECKED
 NO.

SURVEYED
 PLOTTED
 TEMPLATE
 NOTE BOOK
 AREAS CHECKED
 NO.



FILE NAME =
 xsect_sht.dgn

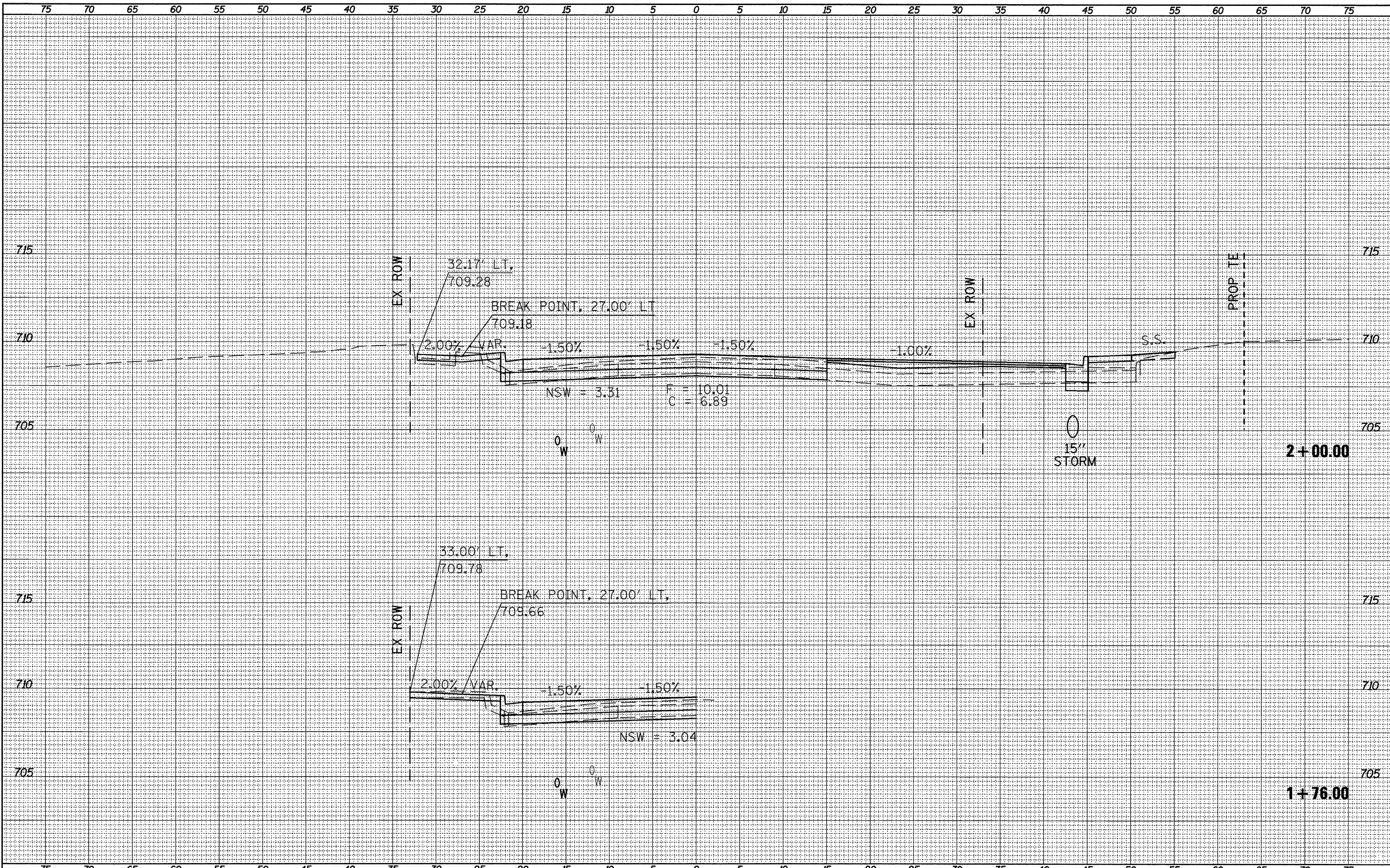
USER NAME = horstkj
 PLOT SCALE = 10.0457' / 1"
 PLOT DATE = 3/21/2012

DESIGNED -	REVISED -
DRAWN -	REVISED -
CHECKED -	REVISED -
DATE -	REVISED -

STATE OF ILLINOIS
DEPARTMENT OF TRANSPORTATION

CROSS SECTIONS
 SCALE: SHEET NO. OF SHEETS STA. 1+50.00 TO STA. 1+51.00

F.A.P. RTE. 317	SECTION 16W-1,RS-3	COUNTY FULTON	TOTAL SHEETS 347	SHEET NO. 309
CONTRACT NO. 88795			ILLINOIS FED. AID PROJECT	



SURVEY NO. _____
 DATE _____
 DRAWN BY _____
 CHECKED BY _____
 DESIGNED BY _____
 PLOTTED _____
 PRINTED _____
 AREAS CHECKED _____

SURVEY NO. _____
 DATE _____
 DRAWN BY _____
 CHECKED BY _____
 DESIGNED BY _____
 PLOTTED _____
 PRINTED _____
 AREAS CHECKED _____

FILE NAME = xsect.sht.dgn
 USER NAME = horstkj
 PLOT SCALE = 10.0/457' / 1" = 1/45.7"
 PLOT DATE = 3/21/2012

DESIGNED -	REVISED -
DRAWN -	REVISED -
CHECKED -	REVISED -
DATE -	REVISED -

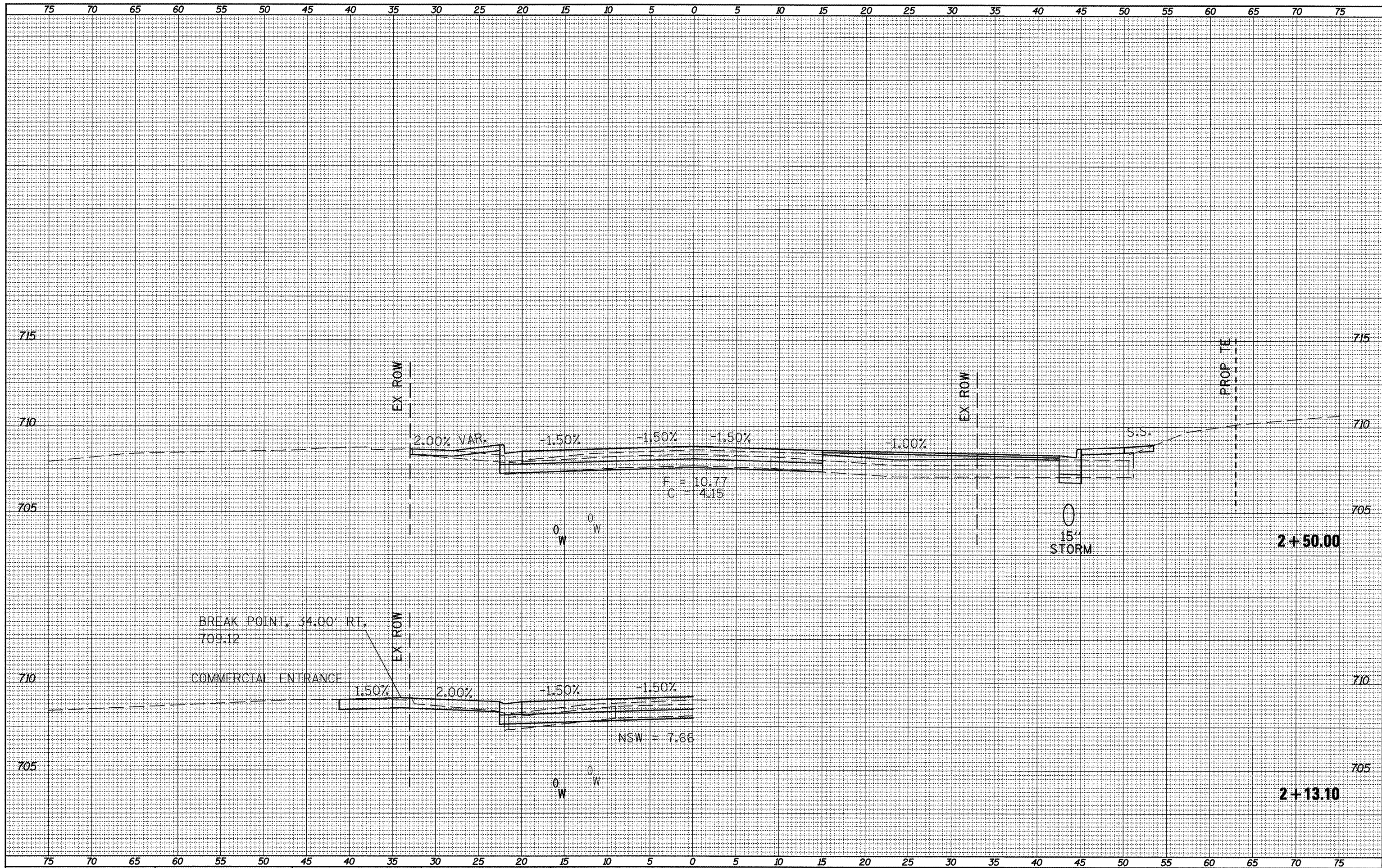
STATE OF ILLINOIS
DEPARTMENT OF TRANSPORTATION

CROSS SECTIONS
 SCALE: _____ SHEET NO. _____ OF _____ SHEETS STA. 1+76.00 TO STA. 2+00.00

F.A.P. RTE. 317	SECTION 16W-1,RS-3	COUNTY FULTON	TOTAL SHEETS 347	SHEET NO. 310
CONTRACT NO. 88795			ILLINOIS FED. AID PROJECT	

SURVEIL PLOTTED
 NOTE BOOK AREAS
 NO. AREAS CHECKED

SURVEIL PLOTTED
 NOTE BOOK AREAS
 NO. AREAS CHECKED



FILE NAME =
 xsect_sht.dgn

USER NAME = horstkj
 PLOT SCALE = 10.0457' / in.
 PLOT DATE = 3/21/2012

DESIGNED -
 DRAWN -
 CHECKED -
 DATE -

REVISED -
 REVISED -
 REVISED -
 REVISED -

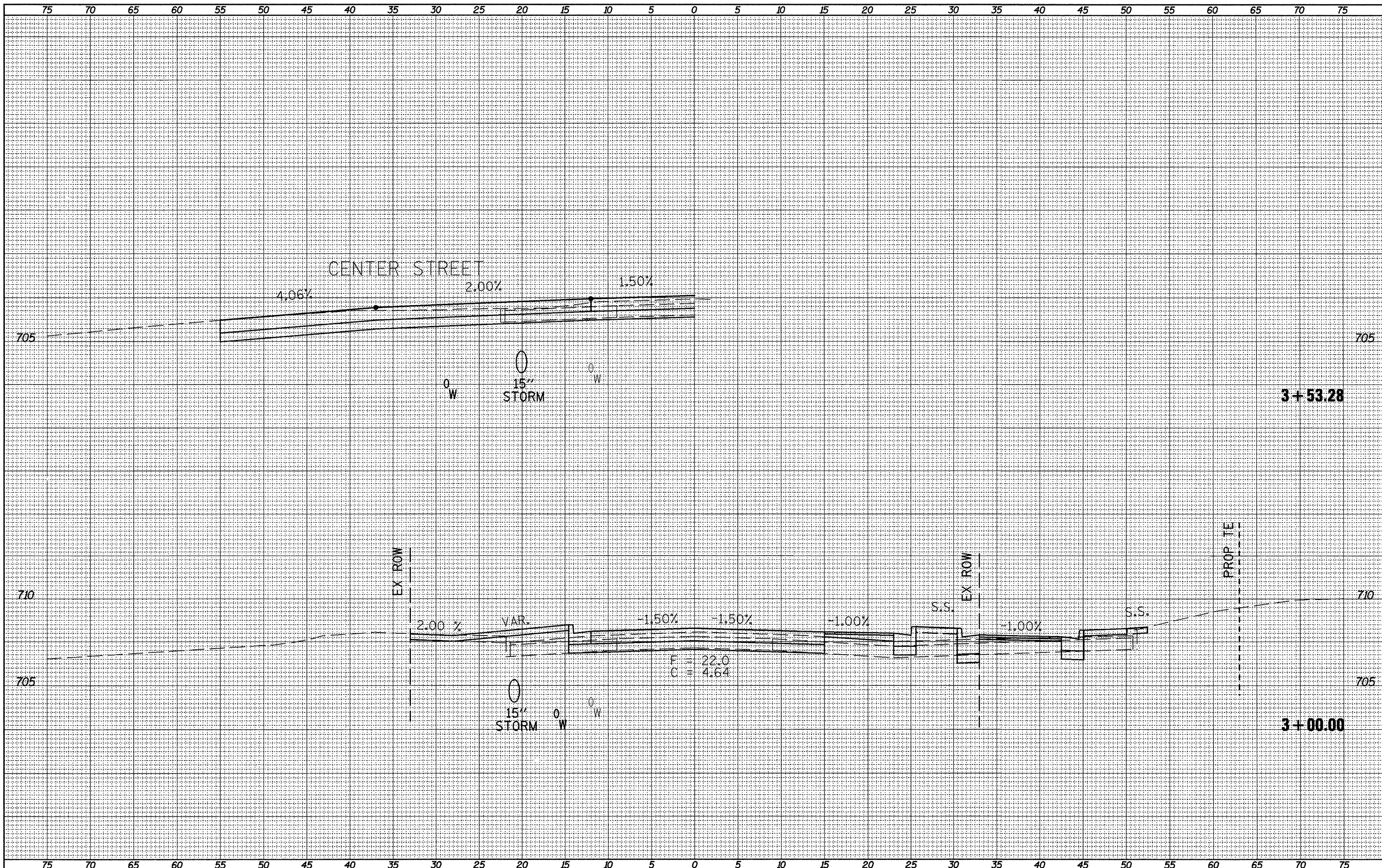
**STATE OF ILLINOIS
 DEPARTMENT OF TRANSPORTATION**

CROSS SECTIONS
 SCALE: SHEET NO. OF SHEETS STA. 2+13.10 TO STA. 2+50.00

F.A.P. RTE. 317	SECTION 16W-1,RS-3	COUNTY FULTON	TOTAL SHEETS 347	SHEET NO. 311
CONTRACT NO. 88795			ILLINOIS FED. AID PROJECT	

SURVEY NO. _____
 SUBMITTED _____
 PLOTTED _____
 TEMPLATE _____
 NOTE BOOK _____
 AREAS CHECKED _____
 NO. _____

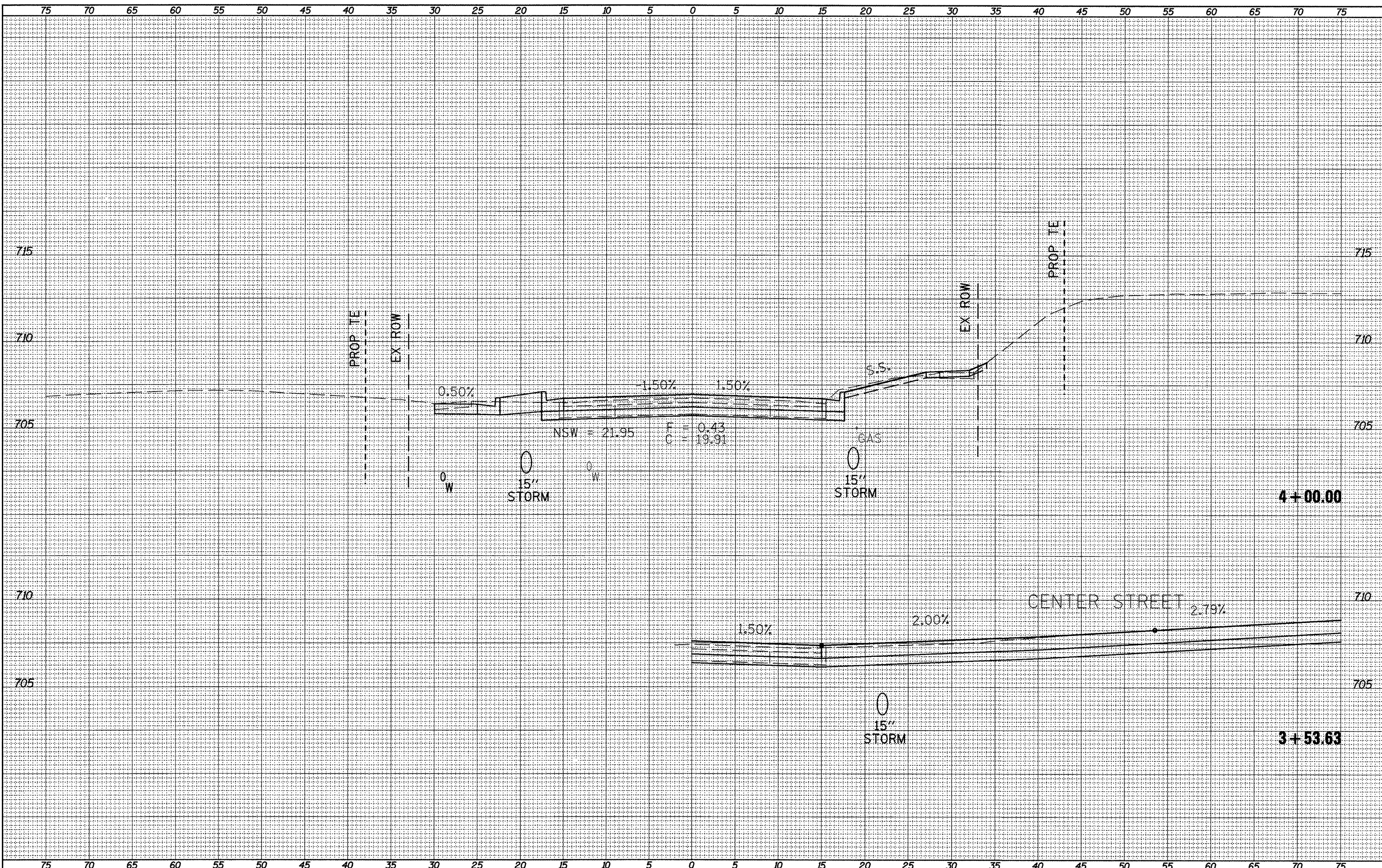
SURVEY NO. _____
 SUBMITTED _____
 PLOTTED _____
 TEMPLATE _____
 NOTE BOOK _____
 AREAS CHECKED _____
 NO. _____



FILE NAME = xsect_sht.dgn	USER NAME = horstkj	DESIGNED -	REVISED -	STATE OF ILLINOIS DEPARTMENT OF TRANSPORTATION	CROSS SECTIONS			F.A.P. RTE. 317	SECTION 16W-1,RS-3	COUNTY FULTON	TOTAL SHEETS 347	SHEET NO. 312
	PLOT SCALE = 10.0457' / in.	DRAWN -	REVISED -		SCALE:	SHEET NO.	OF	SHEETS	STA. 3+00.00	TO STA. 3+53.28	ILLINOIS FED. AID PROJECT	
	PLOT DATE = 3/21/2012	CHECKED -	REVISED -									
		DATE -	REVISED -									

SURVEY PLOTTED
 NOTE BOOK TEMPLATE
 NO. AREAS CHECKED

SURVEY PLOTTED
 NOTE BOOK TEMPLATE
 NO. AREAS CHECKED



FILE NAME = xsect.sht.dgn
 USER NAME = horaskj
 PLOT SCALE = 1/8" = 1' / 31.68'
 PLOT DATE = 3/21/2012

DESIGNED -
 DRAWN -
 CHECKED -
 DATE -

REVISED -
 REVISED -
 REVISED -
 REVISED -

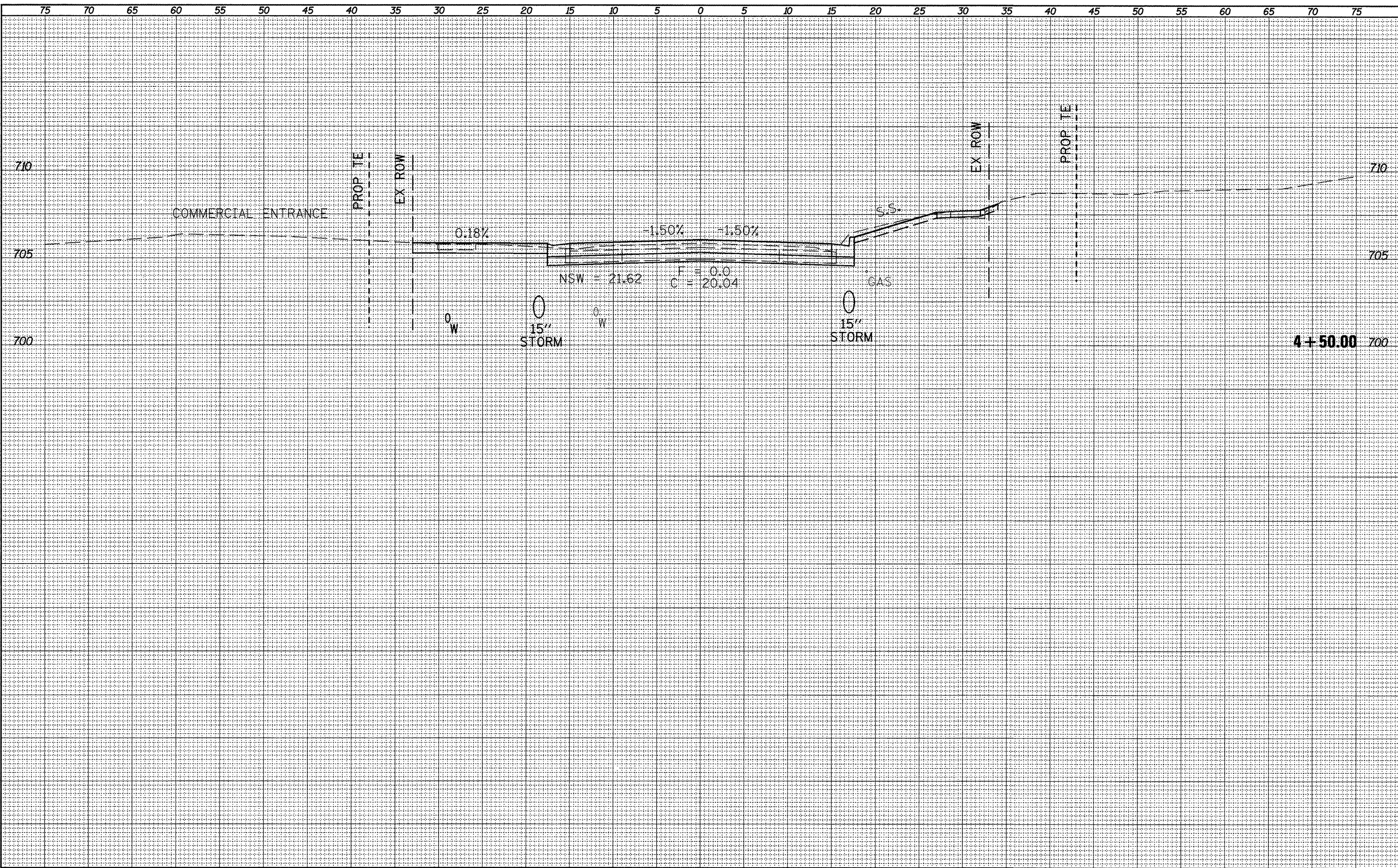
STATE OF ILLINOIS
DEPARTMENT OF TRANSPORTATION

CROSS SECTIONS
 SCALE: SHEET NO. OF SHEETS STA. 3+53.63 TO STA. 4+00.00

F.A.P. RTE. 317	SECTION 16W-1,RS-3	COUNTY FULTON	TOTAL SHEETS 347	SHEET NO. 313
CONTRACT NO. 88795			ILLINOIS FED. AID PROJECT	

SURVEY PLOTTED
 NOTE BOOK TEMPLATE
 AREAS CHECKED

SURVEY PLOTTED
 NOTE BOOK TEMPLATE
 AREAS CHECKED



FILE NAME =
 xsect.sht.dgn

USER NAME = horstky
 PLOT SCALE = 18.0457' / in.
 PLOT DATE = 3/21/2012

DESIGNED -	REVISED -
DRAWN -	REVISED -
CHECKED -	REVISED -
DATE -	REVISED -

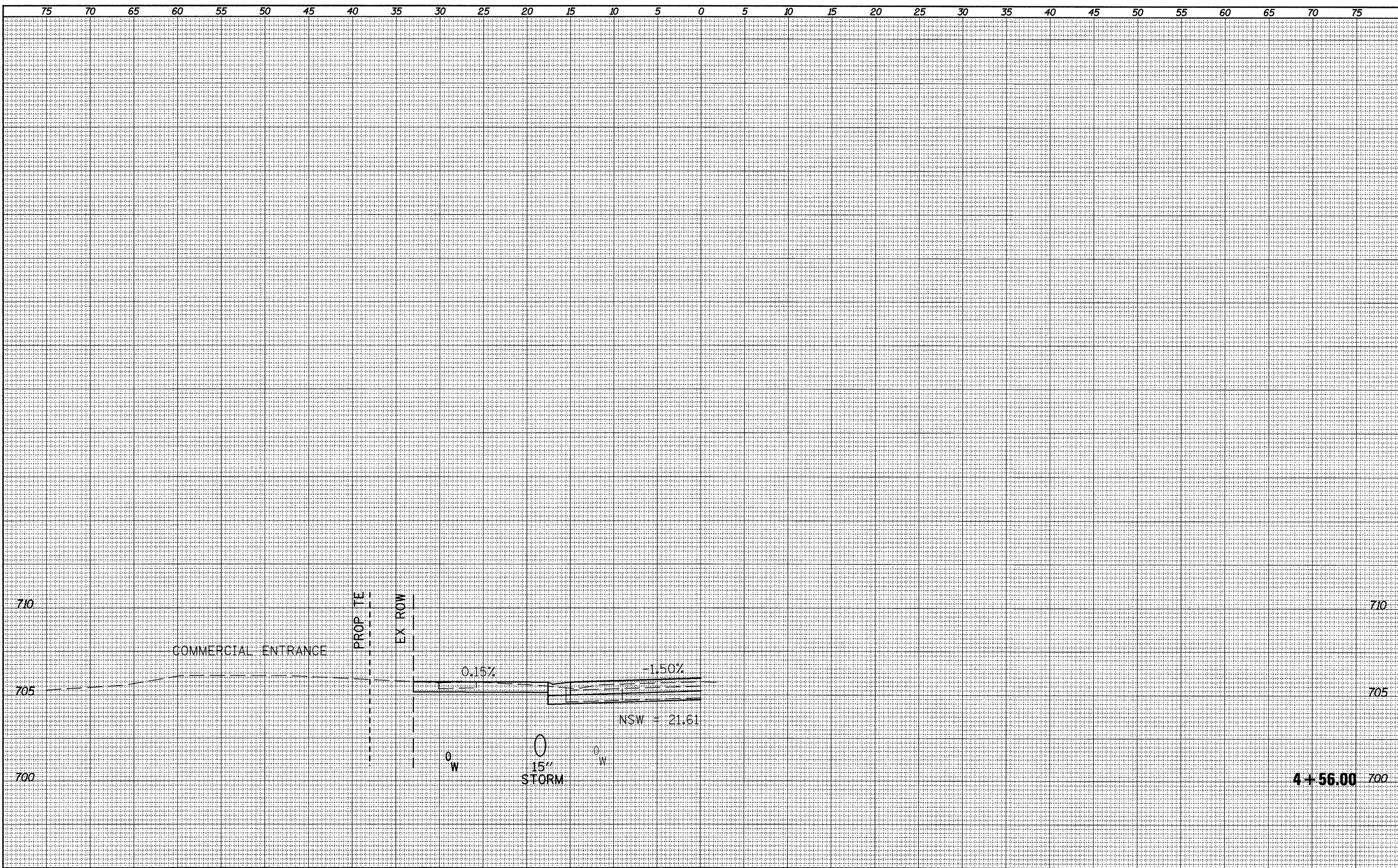
STATE OF ILLINOIS
DEPARTMENT OF TRANSPORTATION

CROSS SECTIONS
 SCALE: SHEET NO. OF SHEETS STA. 4+10.56 TO STA. 4+50.00

F.A.P. RTE. 317	SECTION 16W-1,RS-3	COUNTY FULTON	TOTAL SHEETS 317	SHEET NO. 314
CONTRACT NO. 88795			ILLINOIS FED. AID PROJECT	

SURVEY NO. _____
 SURVEY BOOK NO. _____
 PLOTTED TEMPLATE AREAS CHECKED _____
 DESIGNED BY _____
 CHECKED BY _____
 DATE _____

SURVEY NO. _____
 SURVEY BOOK NO. _____
 PLOTTED TEMPLATE AREAS CHECKED _____
 DESIGNED BY _____
 CHECKED BY _____
 DATE _____



FILE NAME = xsect_sht.dgn
 USER NAME = h0r8tkj
 PLOT SCALE = 1/8" = 1' / in.
 PLOT DATE = 3/21/2012

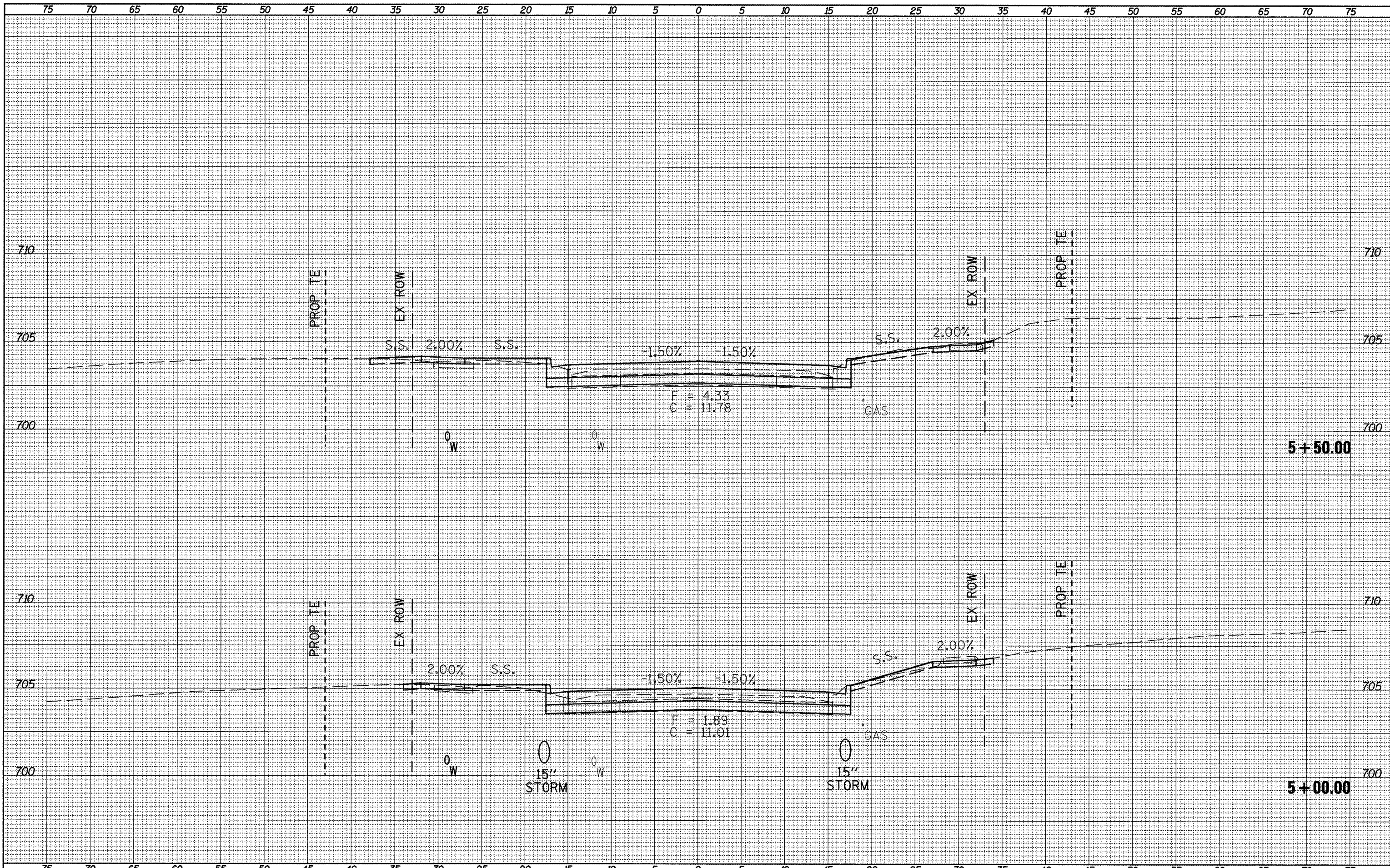
DESIGNED -	REVISED -
DRAWN -	REVISED -
CHECKED -	REVISED -
DATE -	REVISED -

STATE OF ILLINOIS
DEPARTMENT OF TRANSPORTATION

CROSS SECTIONS
 SCALE: _____ SHEET NO. _____ OF _____ SHEETS STA. 4+56.00 TO STA. 4+63.28

F.A.P. RTE. 317	SECTION 16W-LRS-3	COUNTY FULTON	TOTAL SHEETS 347	SHEET NO. 315
CONTRACT NO. 88795			ILLINOIS FED. AID PROJECT	

SURVEY NO. _____
 SURVEY DATE _____
 SURVEY AREA _____
 SURVEY METHOD _____
 SURVEY INSTRUMENT _____
 SURVEY NOTES _____
 SURVEY CHECKED BY _____
 SURVEY DATE _____



SURVEY NO. _____
 SURVEY DATE _____
 SURVEY AREA _____
 SURVEY METHOD _____
 SURVEY INSTRUMENT _____
 SURVEY NOTES _____
 SURVEY CHECKED BY _____
 SURVEY DATE _____

FILE NAME = xsect_sht.dgn
 USER NAME = horstky
 PLOT SCALE = 10.0457' / in.
 PLOT DATE = 3/21/2012

DESIGNED -
 DRAWN -
 CHECKED -
 DATE -

REVISED -
 REVISED -
 REVISED -
 REVISED -

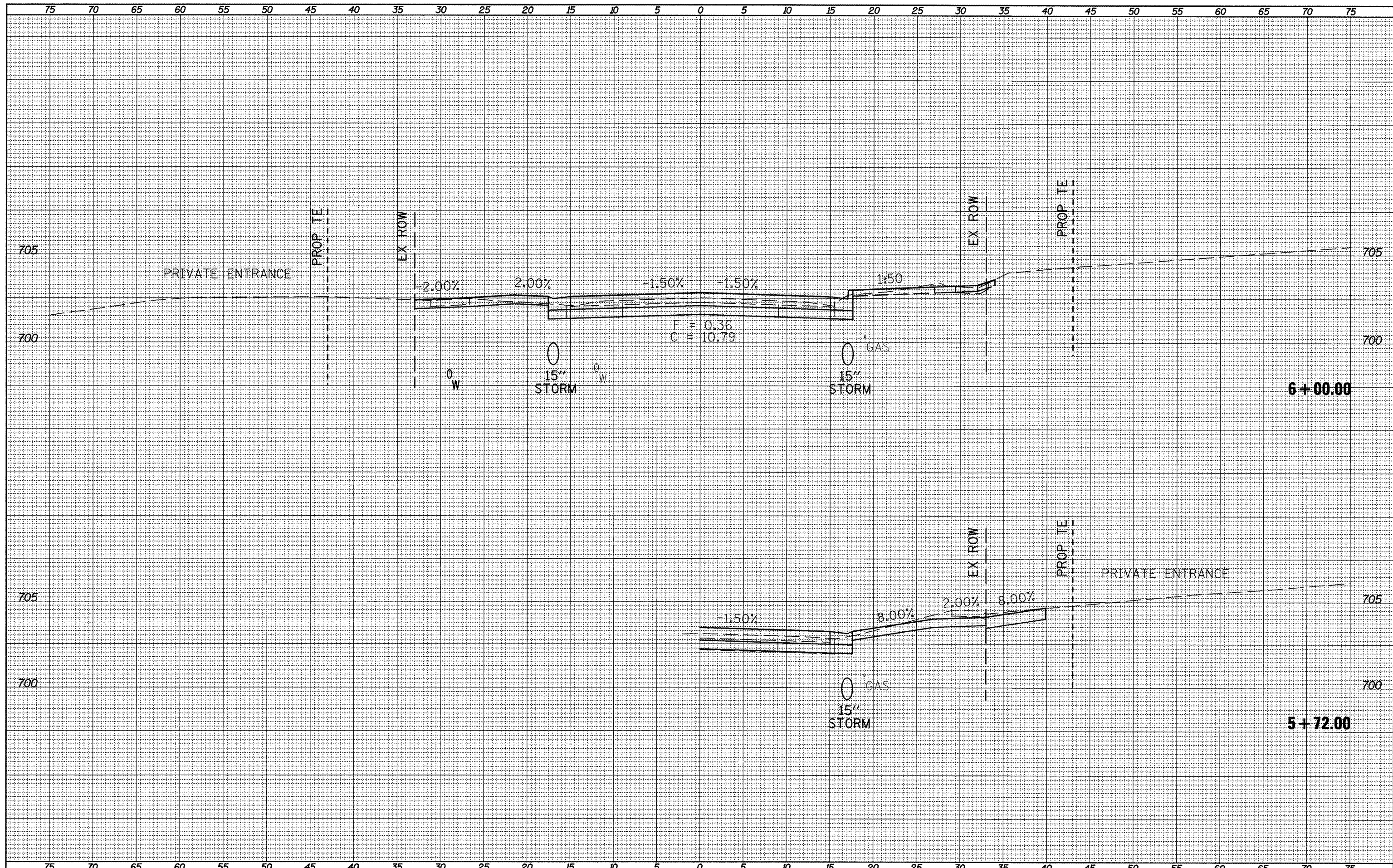
STATE OF ILLINOIS
DEPARTMENT OF TRANSPORTATION

CROSS SECTIONS
 SCALE: _____ SHEET NO. _____ OF SHEETS _____ STA. 5+00.00 TO STA. 5+50.00

F.A.P. RTE. 317	SECTION 16W-1,RS-3	COUNTY FULTON	TOTAL SHEETS 347	SHEET NO. 316
CONTRACT NO. 88795			ILLINOIS FED. AID PROJECT	

SHEET NO. _____
 PLOTTED DATE _____
 NOTE BOOK NO. _____
 AREAS CHECKED _____
 AREAS CHECKED _____

SHEET NO. _____
 PLOTTED DATE _____
 NOTE BOOK NO. _____
 AREAS CHECKED _____
 AREAS CHECKED _____



FILE NAME = xsect_sht.dgn
 USER NAME = horstk_j
 PLOT SCALE = 10.0457' / 1"

DESIGNED -
 DRAWN -
 CHECKED -
 DATE -

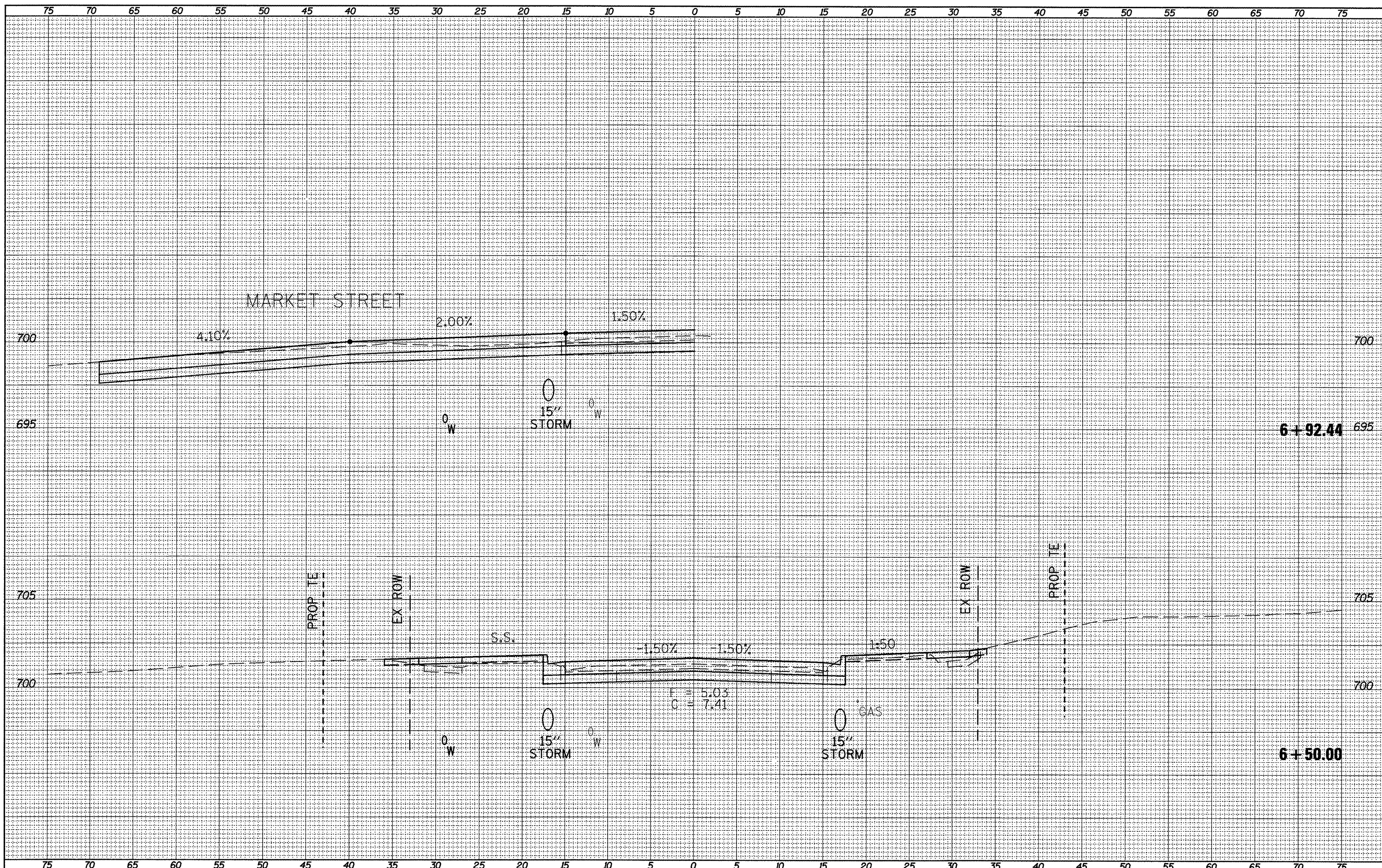
REVISED -
 REVISED -
 REVISED -
 REVISED -

STATE OF ILLINOIS
DEPARTMENT OF TRANSPORTATION

CROSS SECTIONS
 SCALE: _____ SHEET NO. _____ OF _____ SHEETS
 STA. 5+72.00 TO STA. 6+00.00

F.A.P. RTE. 317	SECTION 16W-1,RS-3	COUNTY FULTON	TOTAL SHEETS 347	SHEET NO. 317
CONTRACT NO. 88795			ILLINOIS FED. AID PROJECT	

DESIGNED SURVEY PLOTTED
 NOTE BOOK TEMPLATE AREAS CHECKED
 NO.



FILE NAME =
 xsect_sht.dgn

USER NAME = horstkj
 PLOT SCALE = 1/8" = 1' / in.
 PLOT DATE = 3/21/2012

DESIGNED -	REVISED -
DRAWN -	REVISED -
CHECKED -	REVISED -
DATE -	REVISED -

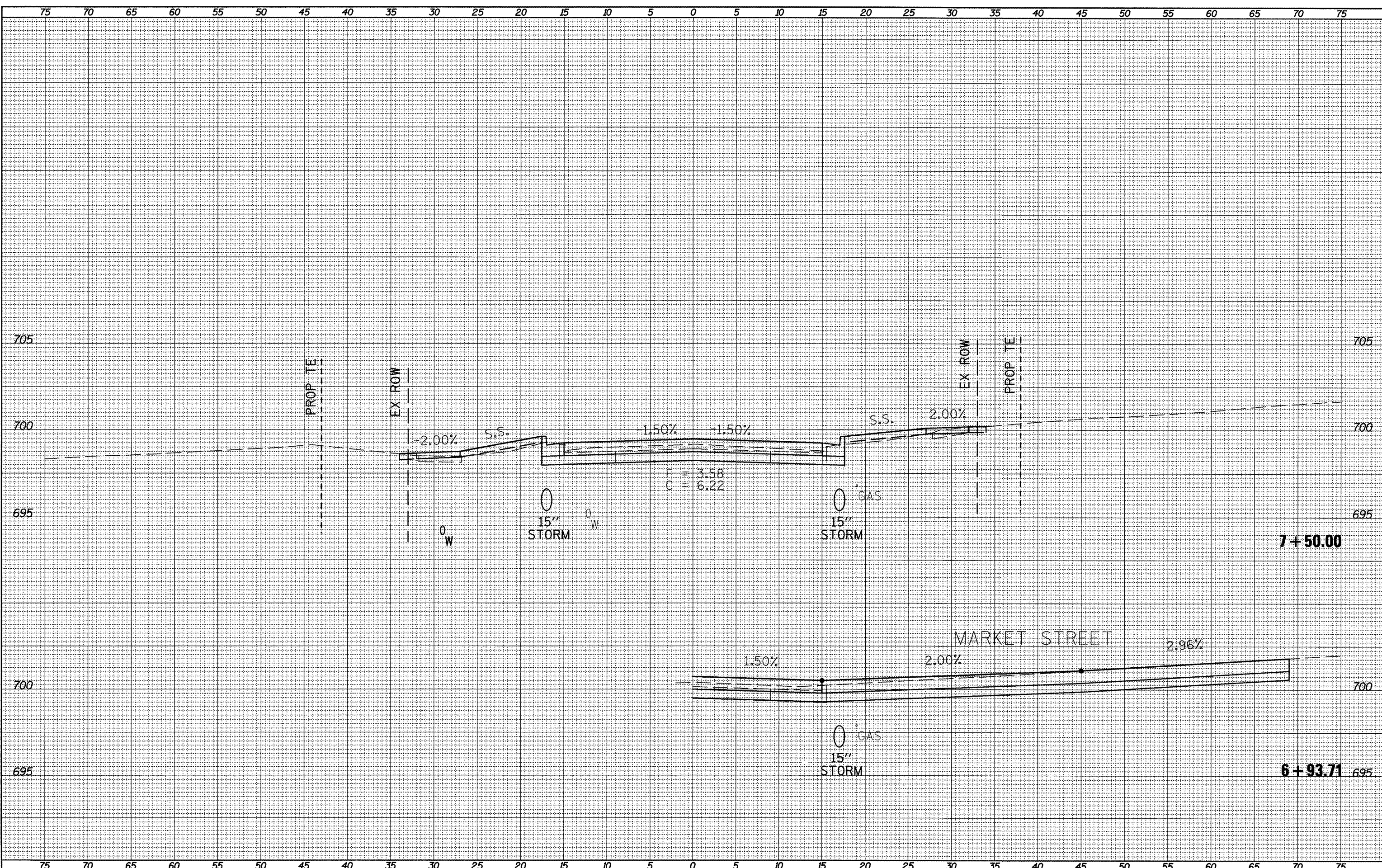
STATE OF ILLINOIS
 DEPARTMENT OF TRANSPORTATION

CROSS SECTIONS
 SCALE: SHEET NO. OF SHEETS STA. 6+50.00 TO STA. 6+92.44

F.A.P. RTE. 317	SECTION 16W-1,RS-3	COUNTY FULTON	TOTAL SHEETS 317	SHEET NO. 318
CONTRACT NO. 88795			ILLINOIS FED. AID PROJECT	

UNCHECKED
 SURVEY PLOTTED
 NOTE BOOK TEMPLATE
 NO. AREAS CHECKED

UNCHECKED
 SURVEY PLOTTED
 NOTE BOOK TEMPLATE
 NO. AREAS CHECKED



FILE NAME =
 xsect_sht.dgn

USER NAME = horstlj
 PLOT SCALE = 10.0457' / 1"

DESIGNED -	REVISED -
DRAWN -	REVISED -
CHECKED -	REVISED -
DATE -	REVISED -

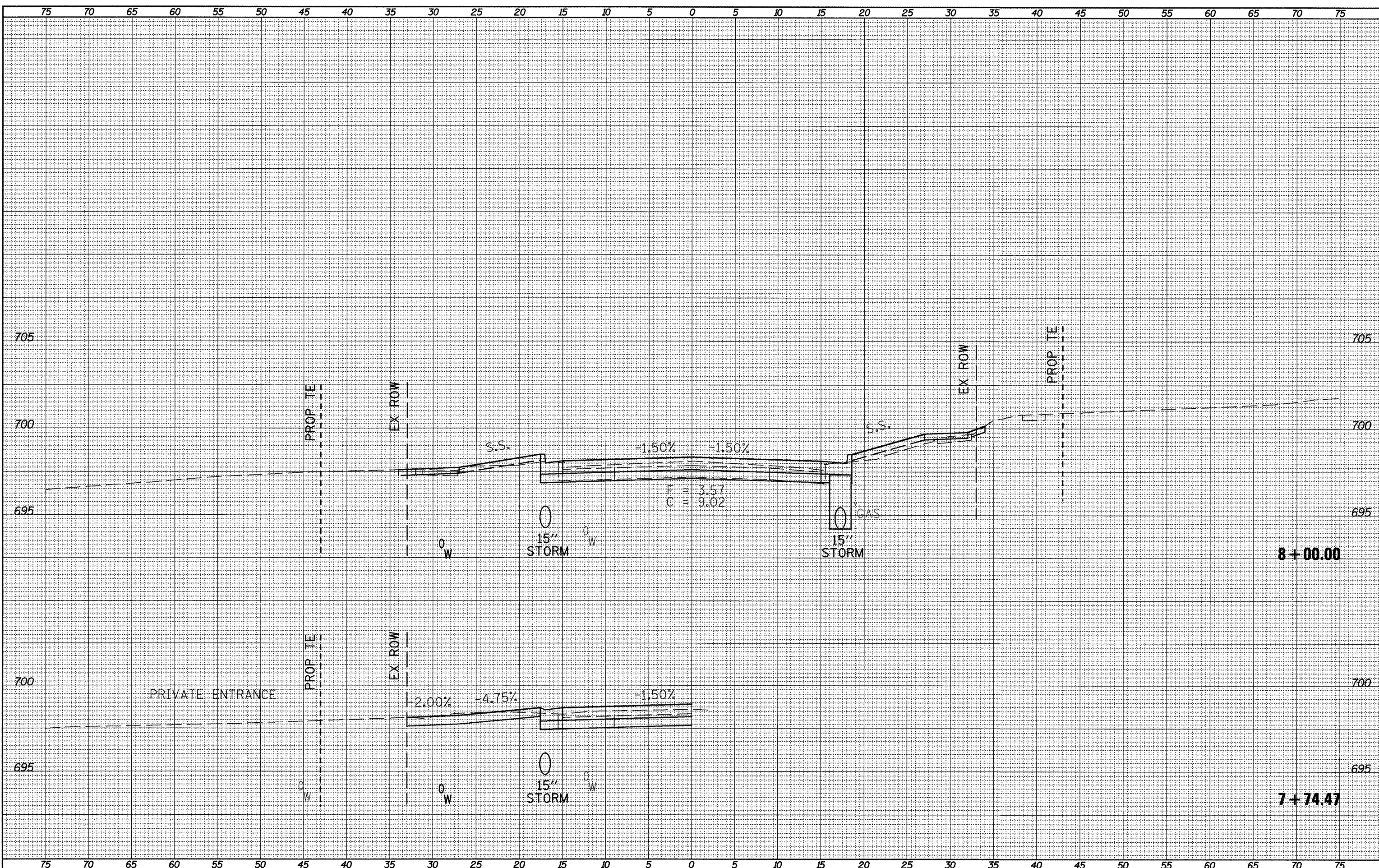
STATE OF ILLINOIS
 DEPARTMENT OF TRANSPORTATION

CROSS SECTIONS
 SCALE: SHEET NO. OF SHEETS STA. 6+93.71 TO STA. 7+50.00

F.A.P. RTE. 317	SECTION 16W-1,RS-3	COUNTY FULTON	TOTAL SHEETS 347	SHEET NO. 319
			CONTRACT NO. 88795	

ILLINOIS FED. AID PROJECT

SURVEYED _____
 PLOTTED _____
 NOTE BOOK _____
 NO. _____
 SURVEYED _____
 PLOTTED _____
 NOTE BOOK _____
 NO. _____



FILE NAME =
 xsect_sht.dgn

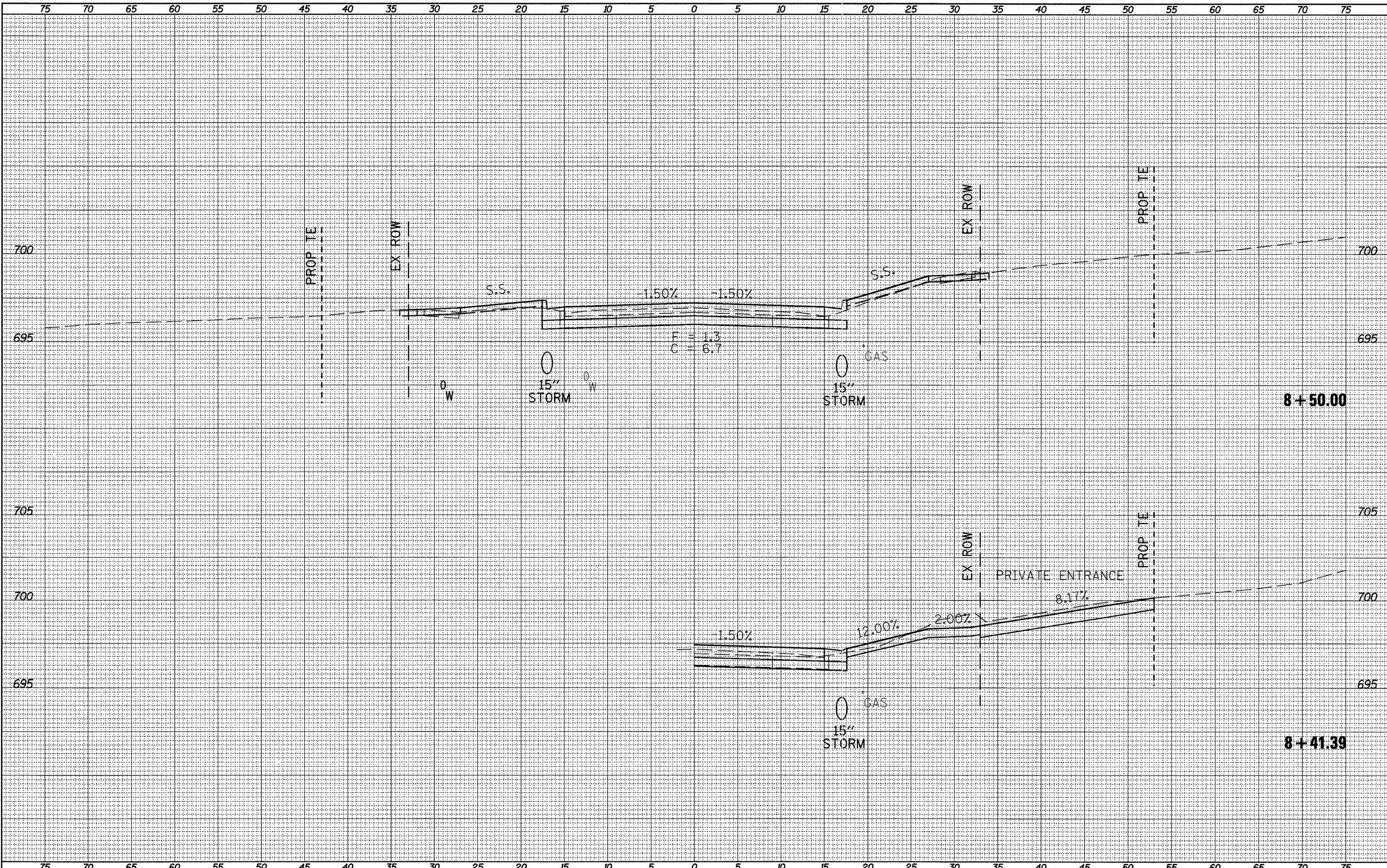
USER NAME = horstkj
 PLOT SCALE = 1/8" = 1' / 31.75'
 PLOT DATE = 3/21/2012

DESIGNED -	REVISED -
DRAWN -	REVISED -
CHECKED -	REVISED -
DATE -	REVISED -

STATE OF ILLINOIS
DEPARTMENT OF TRANSPORTATION

CROSS SECTIONS
 SCALE: _____ SHEET NO. _____ OF _____ SHEETS STA. 7+74.47 TO STA. 8+00.00

F.A.P. RTE. 317	SECTION 16W-1,RS-3	COUNTY FULTON	TOTAL SHEETS 341	SHEET NO. 320
CONTRACT NO. 88795			ILLINOIS FED. AID PROJECT	



DESIGNED BY: _____
 CHECKED BY: _____
 DATE: _____
 PLOT SCALE: 1/8" = 1'-0"
 PLOT DATE: 3/21/2012

DESIGNED BY: _____
 CHECKED BY: _____
 DATE: _____
 PLOT SCALE: 1/8" = 1'-0"
 PLOT DATE: 3/21/2012

FILE NAME = xsect.dgn
 USER NAME = horstkj
 DESIGNED -
 DRAWN -
 CHECKED -
 DATE -

REVISIONS:
 1. REVISION -
 2. REVISION -
 3. REVISION -
 4. REVISION -

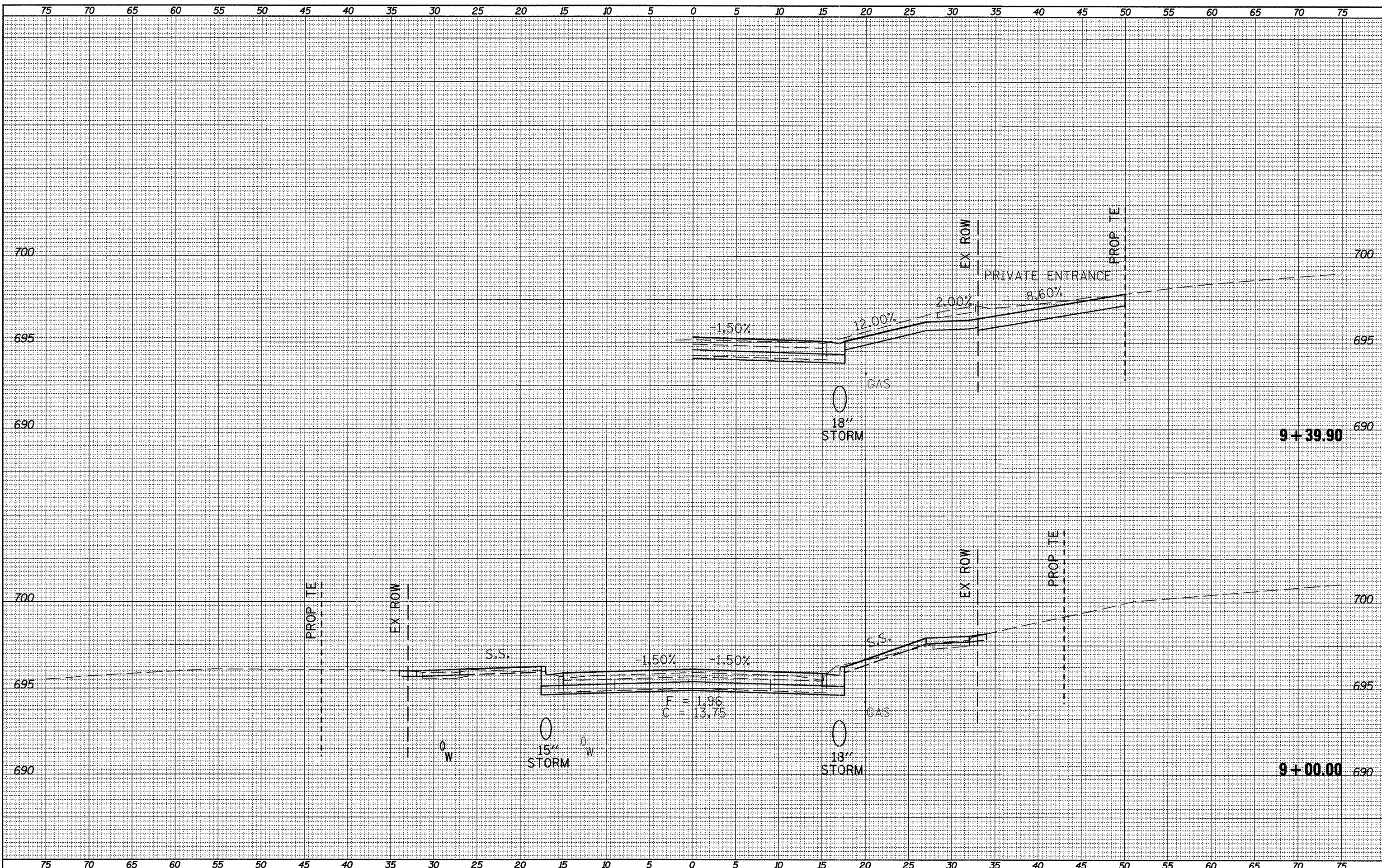
STATE OF ILLINOIS
 DEPARTMENT OF TRANSPORTATION

CROSS SECTIONS
 SCALE: _____ SHEET NO. _____ OF _____ SHEETS
 STA. 8+41.39 TO STA. 8+50.00

F.A.P. RTE. 317
 SECTION 16W-1,RS-3
 COUNTY FULTON
 TOTAL SHEETS 347
 SHEET NO. 321
 CONTRACT NO. 88795
 ILLINOIS FED. AID PROJECT

SURVEY PLOTTED
 NOTE BOOK NO. _____
 TEMPLATE AREAS CHECKED

SURVEY PLOTTED
 NOTE BOOK NO. _____
 TEMPLATE AREAS CHECKED



FILE NAME = xsect_sht.dgn
 USER NAME = horstkj
 PLOT SCALE = 10.0457' / in.
 PLOT DATE = 3/21/2012

DESIGNED -
 DRAWN -
 CHECKED -
 DATE -

REVISED -
 REVISED -
 REVISED -
 REVISED -

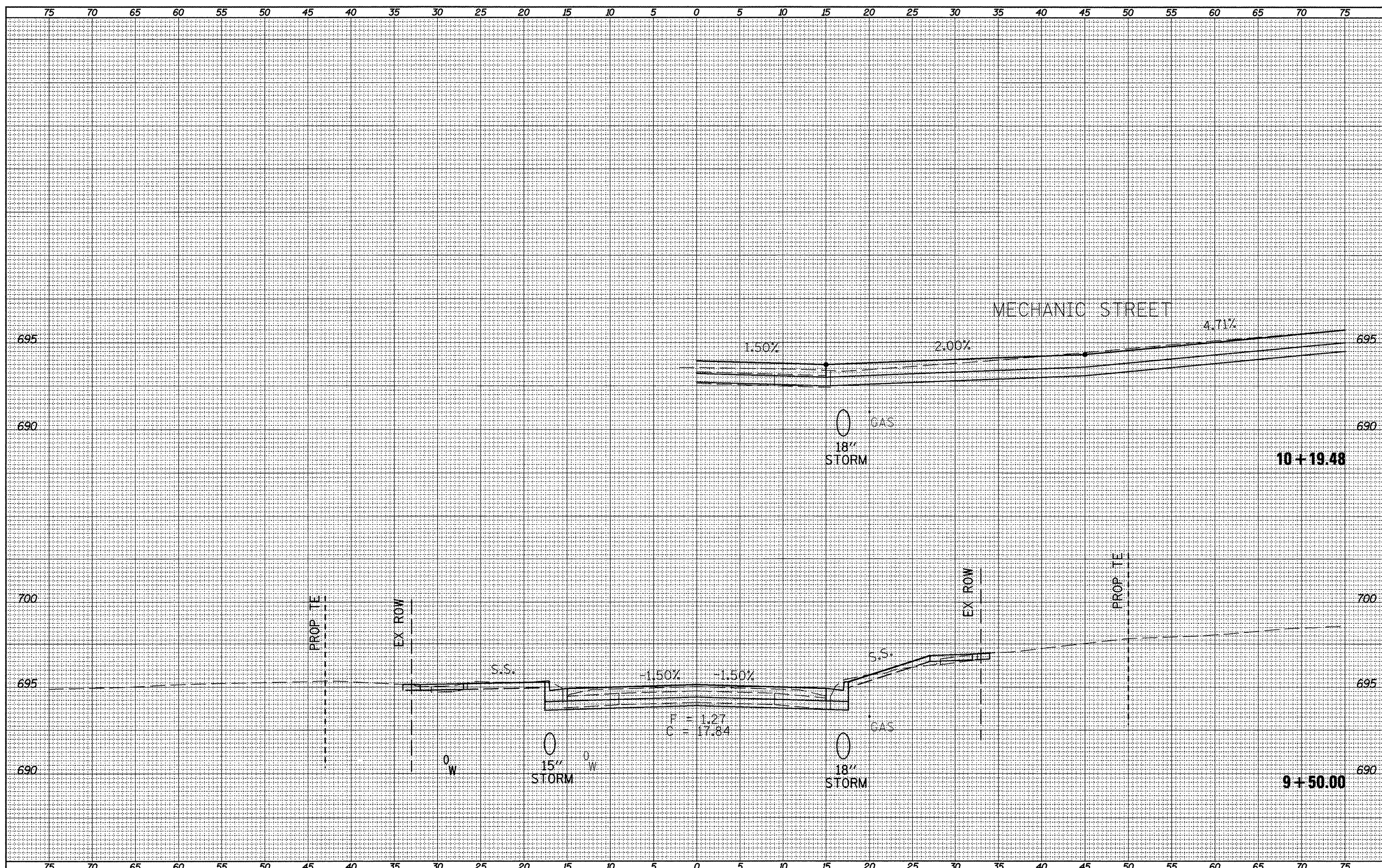
STATE OF ILLINOIS
DEPARTMENT OF TRANSPORTATION

CROSS SECTIONS
 SCALE: _____ SHEET NO. _____ OF _____ SHEETS STA. 9+00.00 TO STA. 9+39.90

F.A.P. RTE. 317	SECTION 16W-1,RS-3	COUNTY FULTON	TOTAL SHEETS 347	SHEET NO. 322
CONTRACT NO. 88795			ILLINOIS FED. AID PROJECT	

SURVEY PLOTTED
 NOTE BOOK
 TEMPLATE AREAS
 AREAS CHECKED

SURVEY PLOTTED
 NOTE BOOK
 TEMPLATE AREAS
 AREAS CHECKED



FILE NAME =
 *sect_sht.dgn

USER NAME = horatikj
 PLOT SCALE = 18.0457' / in.
 PLOT DATE = 3/21/2012

DESIGNED -	REVISED -
DRAWN -	REVISED -
CHECKED -	REVISED -
DATE -	REVISED -

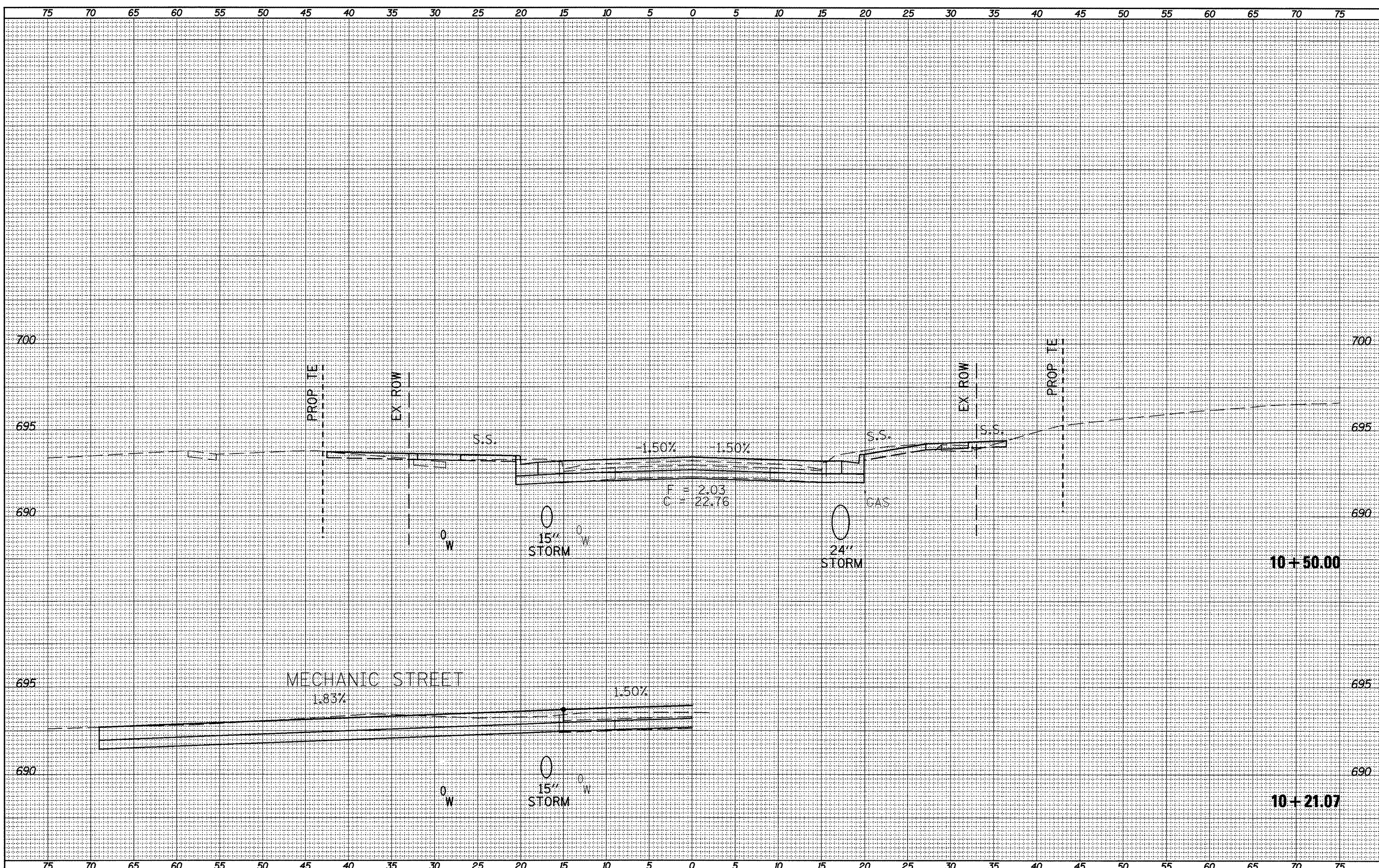
STATE OF ILLINOIS
DEPARTMENT OF TRANSPORTATION

CROSS SECTIONS
 SCALE: SHEET NO. OF SHEETS STA. 9+50.00 TO STA. 10+19.48

F.A.P. RTE. 317	SECTION 16W-1,RS-3	COUNTY FULTON	TOTAL SHEETS 347	SHEET NO. 323
			CONTRACT NO. 88795	
ILLINOIS FED. AID PROJECT				

DESIGNED
SURVEY
PLOTTED
NOTE BOOK
AREAS
CHECKED

DESIGNED
SURVEY
PLOTTED
NOTE BOOK
AREAS
CHECKED



FILE NAME =
xsect_sht.dgn

USER NAME = horstkj
PLOT SCALE = 10.0457 / in.
PLOT DATE = 3/21/2012

DESIGNED -	REVISED -
DRAWN -	REVISED -
CHECKED -	REVISED -
DATE -	REVISED -

**STATE OF ILLINOIS
DEPARTMENT OF TRANSPORTATION**

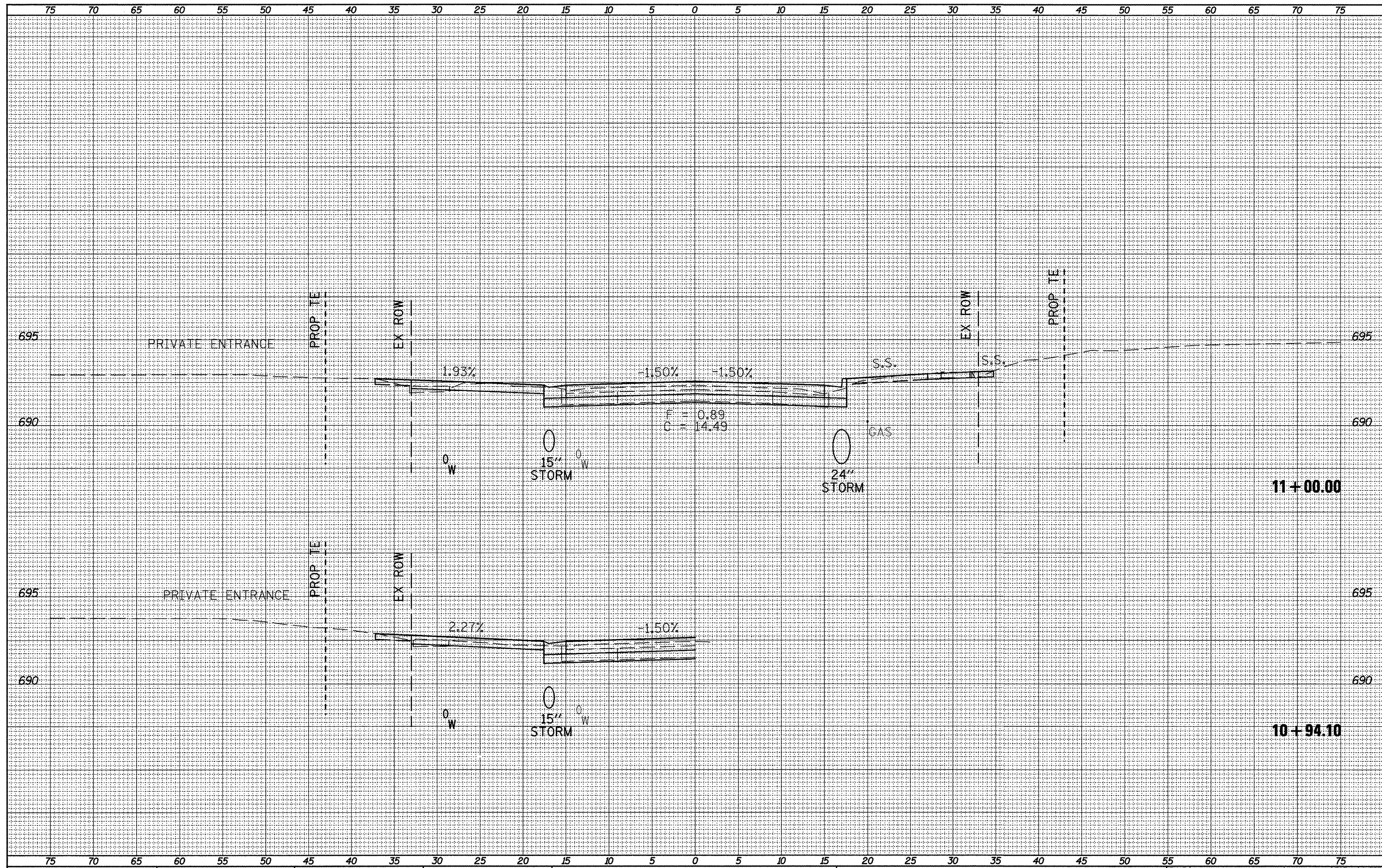
CROSS SECTIONS

SCALE: SHEET NO. OF SHEETS STA. 10+21.07 TO STA. 10+50.00

F.A.P. RTE. 317	SECTION 16W-1,RS-3	COUNTY FULTON	TOTAL SHEETS 341	SHEET NO. 324
			CONTRACT NO. 88795	
ILLINOIS FED. AID PROJECT				

SURVEY PLOTTED
 NOTE BOOK
 NO.

SURVEY PLOTTED
 NOTE BOOK
 NO.



FILE NAME =
 xsect_sht.dgn

USER NAME = horstkj
 PLOT SCALE = 10.0457' / 1"

DESIGNED -
 DRAWN -
 CHECKED -
 DATE -

REVISED -
 REVISED -
 REVISED -
 REVISED -

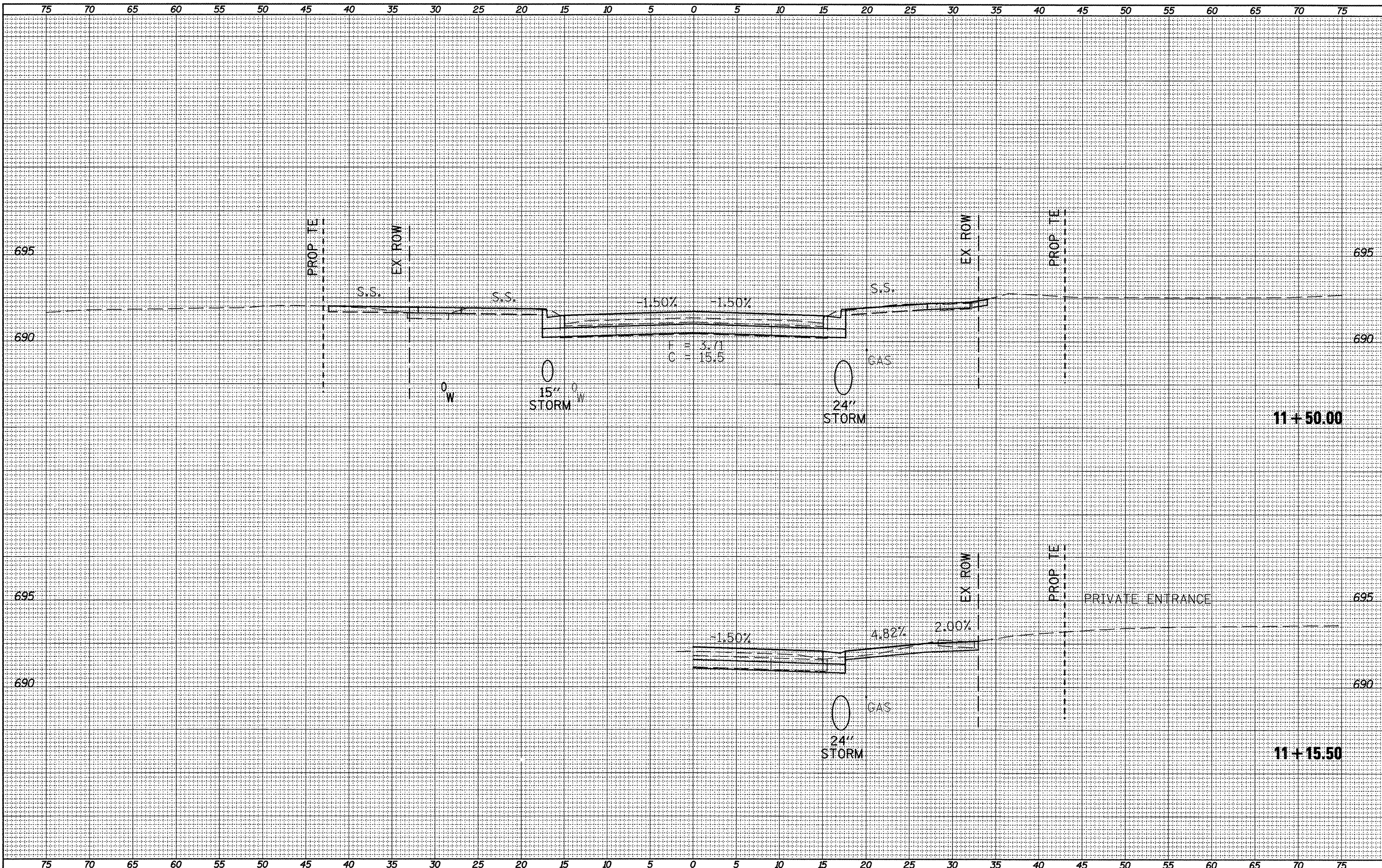
STATE OF ILLINOIS
DEPARTMENT OF TRANSPORTATION

CROSS SECTIONS
 SCALE: SHEET NO. OF SHEETS STA. 10+94.10 TO STA. 11+00.00

F.A.P. RTE. 317	SECTION 16W-1,RS-3	COUNTY FULTON	TOTAL SHEETS 347	SHEET NO. 325
CONTRACT NO. 88795			ILLINOIS FED. AID PROJECT	

SURVEYED _____
 PLOTTED _____
 NOTE BOOK _____
 TEMPLATE _____
 AREA _____
 CHECKED _____
 NO. _____

SURVEYED _____
 PLOTTED _____
 NOTE BOOK _____
 TEMPLATE _____
 AREA _____
 CHECKED _____
 NO. _____



FILE NAME =
 :sect_sht.dgn

USER NAME = horstkj
 PLOT SCALE = 10,0457' / in.
 PLOT DATE = 3/21/2012

DESIGNED -	REVISED -
DRAWN -	REVISED -
CHECKED -	REVISED -
DATE -	REVISED -

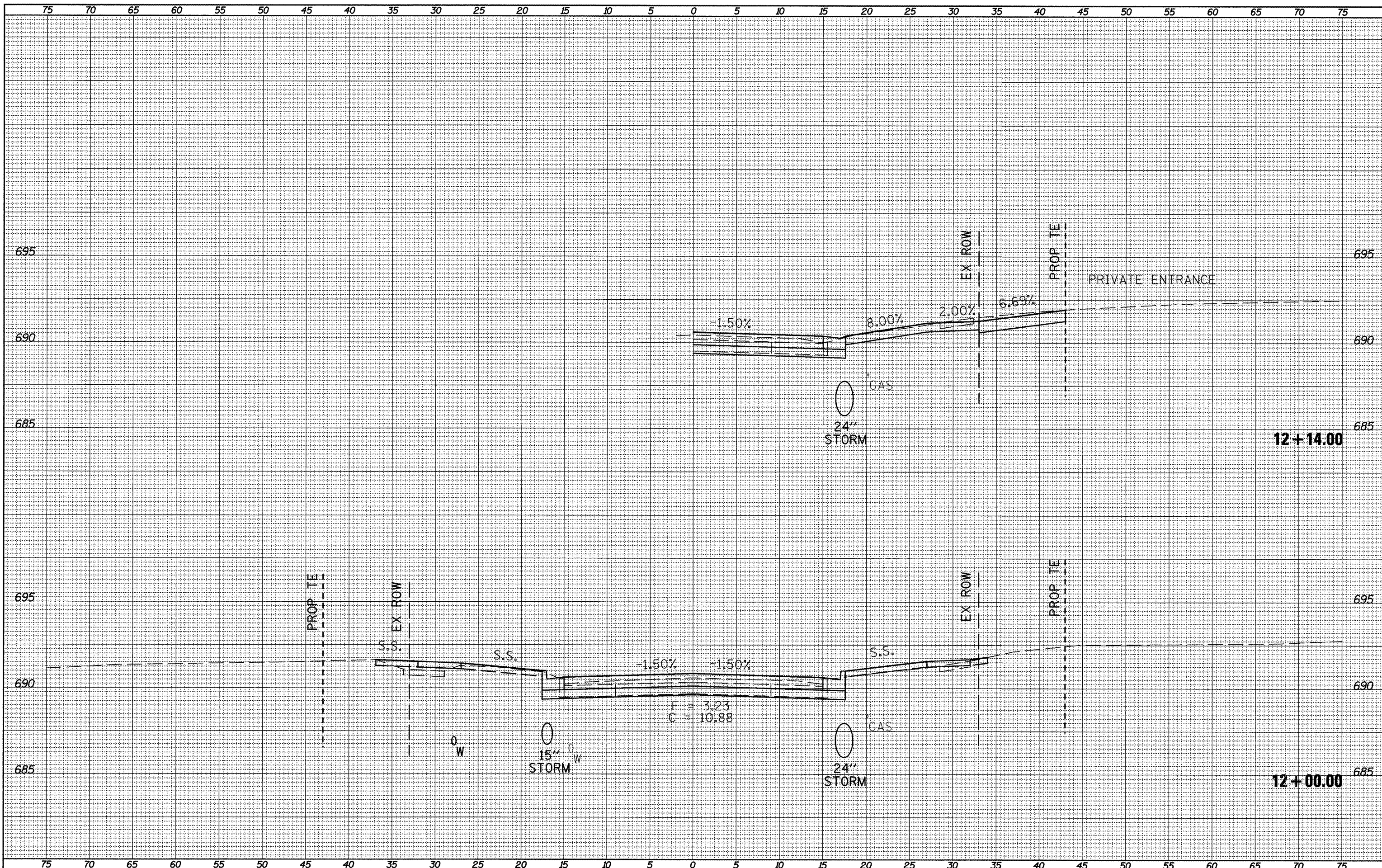
STATE OF ILLINOIS
DEPARTMENT OF TRANSPORTATION

CROSS SECTIONS
 SCALE: SHEET NO. OF SHEETS STA. 11+5.50 TO STA. 11+50.00

F.A.P. RTE. 317	SECTION 16W-1,RS-3	COUNTY FULTON	TOTAL SHEETS 341	SHEET NO. 326
CONTRACT NO. 88795			ILLINOIS FED. AID PROJECT	

SURVEYED
 PLOTTED
 TEMPLATE
 NOTE BOOK
 AREAS
 AREAS
 NO.

SURVEYED
 PLOTTED
 TEMPLATE
 NOTE BOOK
 AREAS
 AREAS
 NO.

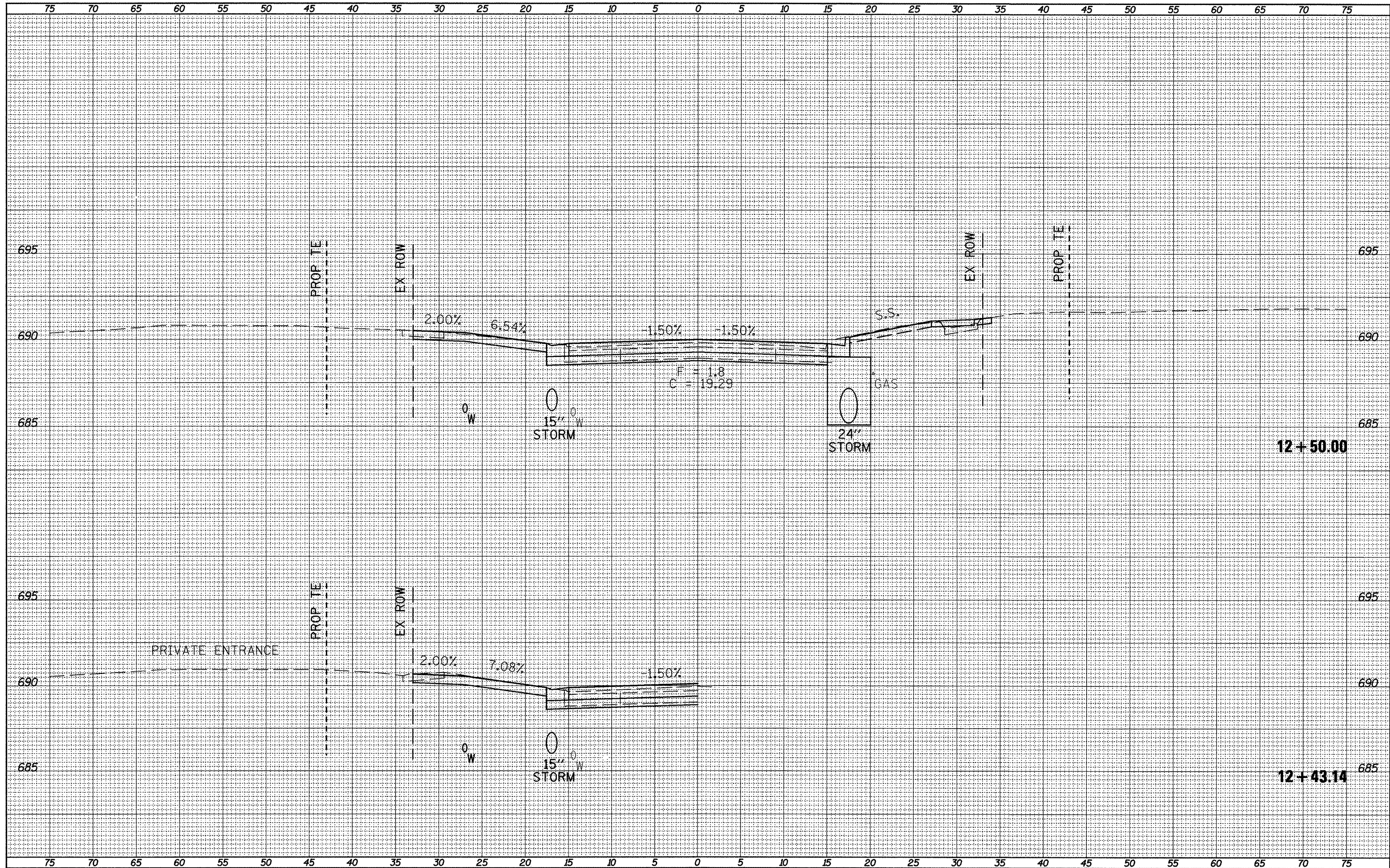


FILE NAME = xsact_sht.dgn	USER NAME = horstkj	DESIGNED - DRAWN - CHECKED - DATE -	REVISED - REVISED - REVISED - REVISED -
------------------------------	------------------------	--	--

STATE OF ILLINOIS
DEPARTMENT OF TRANSPORTATION

CROSS SECTIONS			
SCALE:	SHEET NO.	OF SHEETS	STA. 12+00.00 TO STA. 12+14.00

F.A.P. RTE. 317	SECTION 16W-1,RS-3	COUNTY FULTON	TOTAL SHEETS 347	SHEET NO. 327
			CONTRACT NO. 88795	
ILLINOIS FED. AID PROJECT				



DATE PLOTTED: _____
 SURVEY NO.: _____
 NOTE BOOK NO.: _____
 AREAS CHECKED: _____

DATE PLOTTED: _____
 SURVEY NO.: _____
 NOTE BOOK NO.: _____
 AREAS CHECKED: _____

FILE NAME = xsect_sht.dgn
 USER NAME = horstkj
 PLOT SCALE = 10.0457' / 1" = 10.0457
 PLOT DATE = 3/21/2012

DESIGNED -
 DRAWN -
 CHECKED -
 DATE -

REVISED -
 REVISED -
 REVISED -
 REVISED -

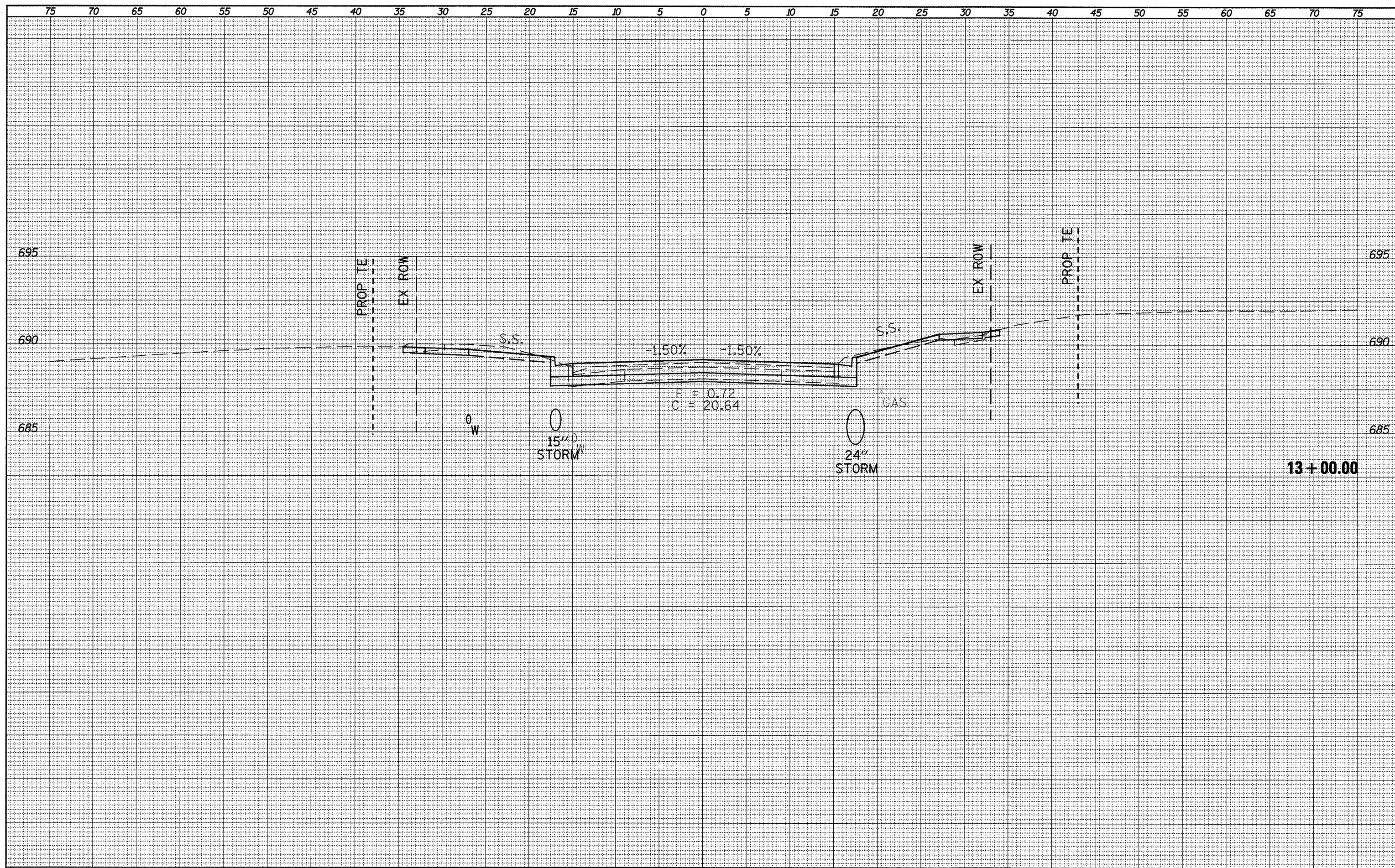
STATE OF ILLINOIS
 DEPARTMENT OF TRANSPORTATION

CROSS SECTIONS
 SCALE: _____ SHEET NO. _____ OF _____ SHEETS STA. 12+43.14 TO STA. 12+50.00

F.A.P. RTE. 317	SECTION 16W-1,RS-3	COUNTY FULTON	TOTAL SHEETS 347	SHEET NO. 328
			CONTRACT NO. 88795	
ILLINOIS FED. AID PROJECT				


ORIGINAL SURVEY	SURVEYED
NOTE BOOK	DATE
NO.	NO.
AREAS CHECKED	AREAS CHECKED

ORIGINAL SURVEY	SURVEYED
NOTE BOOK	DATE
NO.	NO.
AREAS CHECKED	AREAS CHECKED



FILE NAME = xssect_sht.dgn	USER NAME = harsckj	DESIGNED -	REVISED -	STATE OF ILLINOIS DEPARTMENT OF TRANSPORTATION	CROSS SECTIONS	F.A.P. RTE. 317	SECTION 16W-1,RS-3	COUNTY FULTON	TOTAL SHEETS 347	SHEET NO. 329	
	PLOT SCALE = 10.0457' / in.	DRAWN -	REVISED -			SCALE:	SHEET NO. OF SHEETS	STA. 12+65.30	TO STA. 13+00.00	CONTRACT NO. 88795	
	PLOT DATE = 3/21/2012	CHECKED -	REVISED -			ILLINOIS FED. AID PROJECT					
		DATE -	REVISED -								

SURVEY NO. _____
 SURVEY DATE _____
 SURVEY AREA _____
 SURVEY METHOD _____
 SURVEY INSTRUMENT _____
 SURVEY TECHNICIAN _____
 SURVEY CHECKER _____
 SURVEY APPROVER _____
 SURVEY DATE _____
 SURVEY AREA _____
 SURVEY METHOD _____
 SURVEY INSTRUMENT _____
 SURVEY TECHNICIAN _____
 SURVEY CHECKER _____
 SURVEY APPROVER _____



FILE NAME = vsect_ahldgn
 USER NAME = horaskj
 PLOT SCALE = 10.0457' / 1"

DESIGNED -
 DRAWN -
 CHECKED -
 DATE -

REVISED -
 REVISED -
 REVISED -
 REVISED -

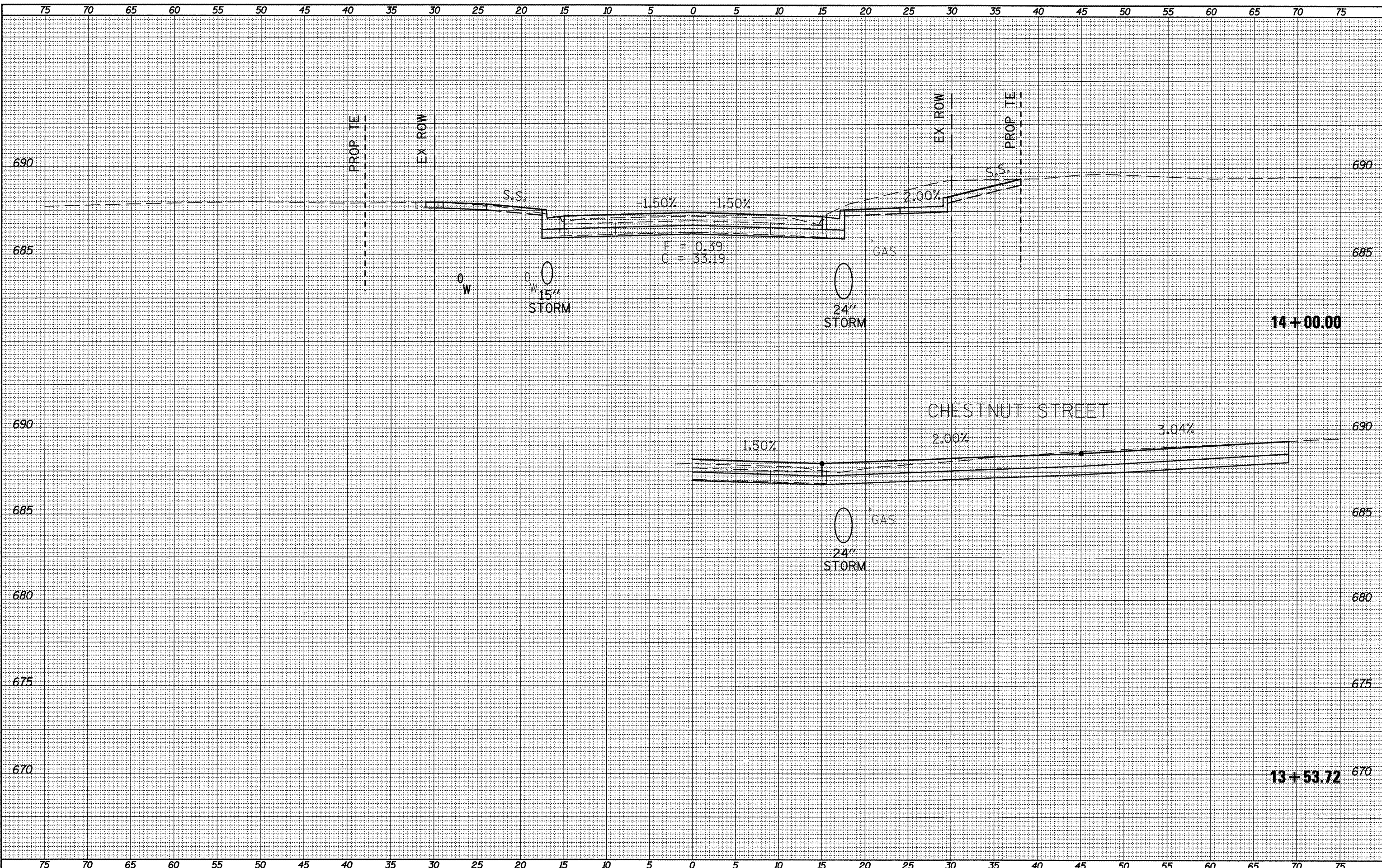
STATE OF ILLINOIS
 DEPARTMENT OF TRANSPORTATION

CROSS SECTIONS
 SCALE: SHEET NO. OF SHEETS STA. 13+53.32 TO STA. 13+53.32

F.A.P. RTE. 317	SECTION 16W-1,RS-3	COUNTY FULTON	TOTAL SHEETS 347	SHEET NO. 330
CONTRACT NO. 88795			ILLINOIS FED. AID PROJECT	

SURVEY NO. _____
 CHECKED BY _____
 PLOTTED BY _____
 TEMPLATE NO. _____
 AREAS CHECKED _____

SURVEY NO. _____
 CHECKED BY _____
 PLOTTED BY _____
 TEMPLATE NO. _____
 AREAS CHECKED _____



FILE NAME = xsect_sht.dgn
 USER NAME = horstjk
 PLOT SCALE = 10,0457' / 1"

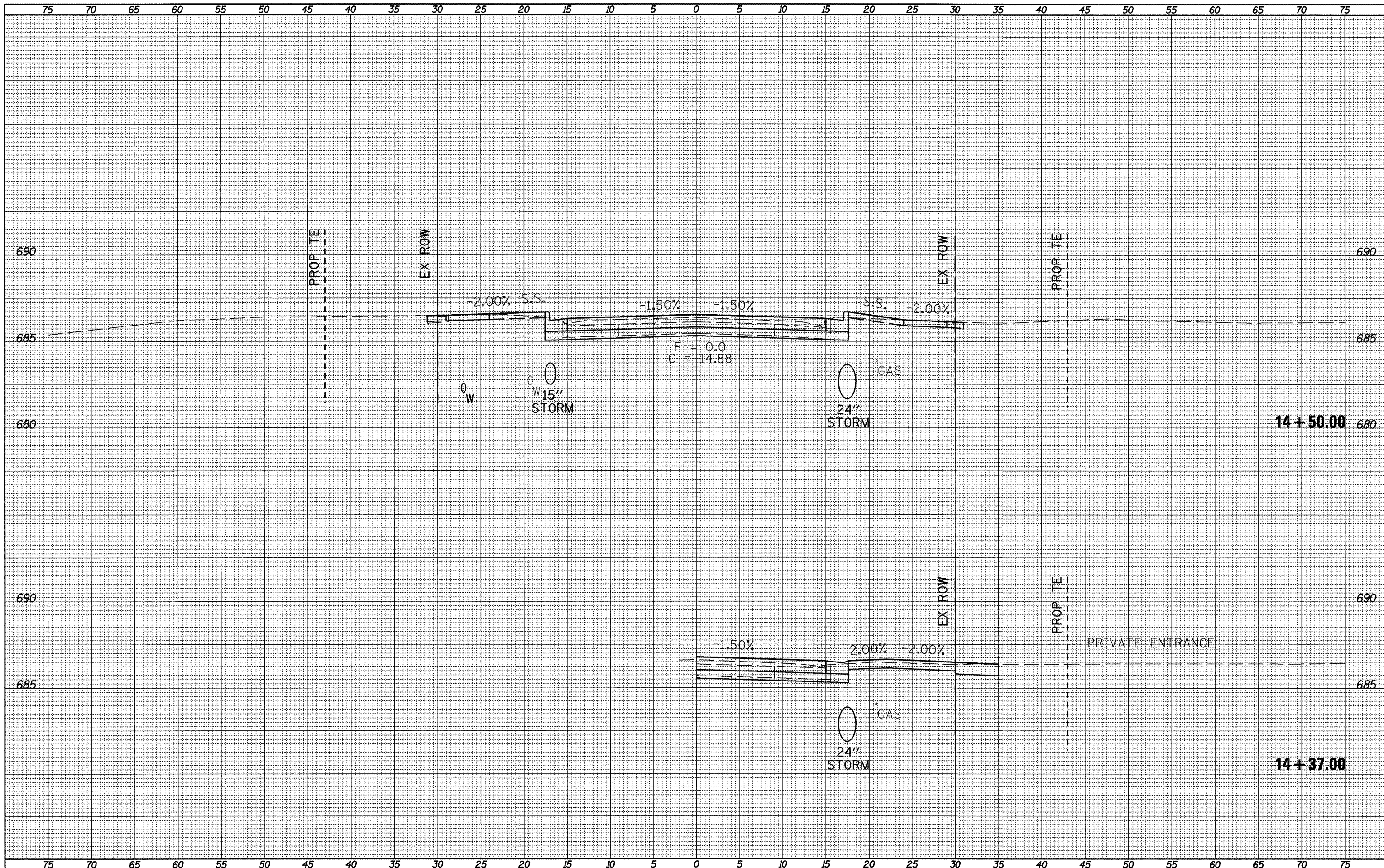
DESIGNED -
 DRAWN -
 CHECKED -
 DATE -

REVISED -
 REVISED -
 REVISED -
 REVISED -

STATE OF ILLINOIS
 DEPARTMENT OF TRANSPORTATION

CROSS SECTIONS
 SCALE: SHEET NO. OF SHEETS STA. 13+53.72 TO STA. 14+00.00

F.A.P. RTE. 317	SECTION 16W-1,RS-3	COUNTY FULTON	TOTAL SHEETS 347	SHEET NO. 331
CONTRACT NO. 88795			ILLINOIS FED. AID PROJECT	



SURVEY BOOK NO. _____
 CHECKED BY _____
 PLOTTED BY _____
 TEMPLATE NO. _____
 AREAS CHECKED _____
 AREAS CHECKED _____

SURVEY BOOK NO. _____
 CHECKED BY _____
 PLOTTED BY _____
 TEMPLATE NO. _____
 AREAS CHECKED _____
 AREAS CHECKED _____

FILE NAME = xsect_sht.dgn
 USER NAME = horstkj
 DESIGNED -
 DRAWN -
 CHECKED -
 PLOT DATE = 3/21/2012

REVISIONS
 REVISION NO. _____
 REVISION DATE _____
 REVISION DESCRIPTION _____

DESIGNED -
 DRAWN -
 CHECKED -
 DATE -
 REVISION NO. _____
 REVISION DATE _____
 REVISION DESCRIPTION _____

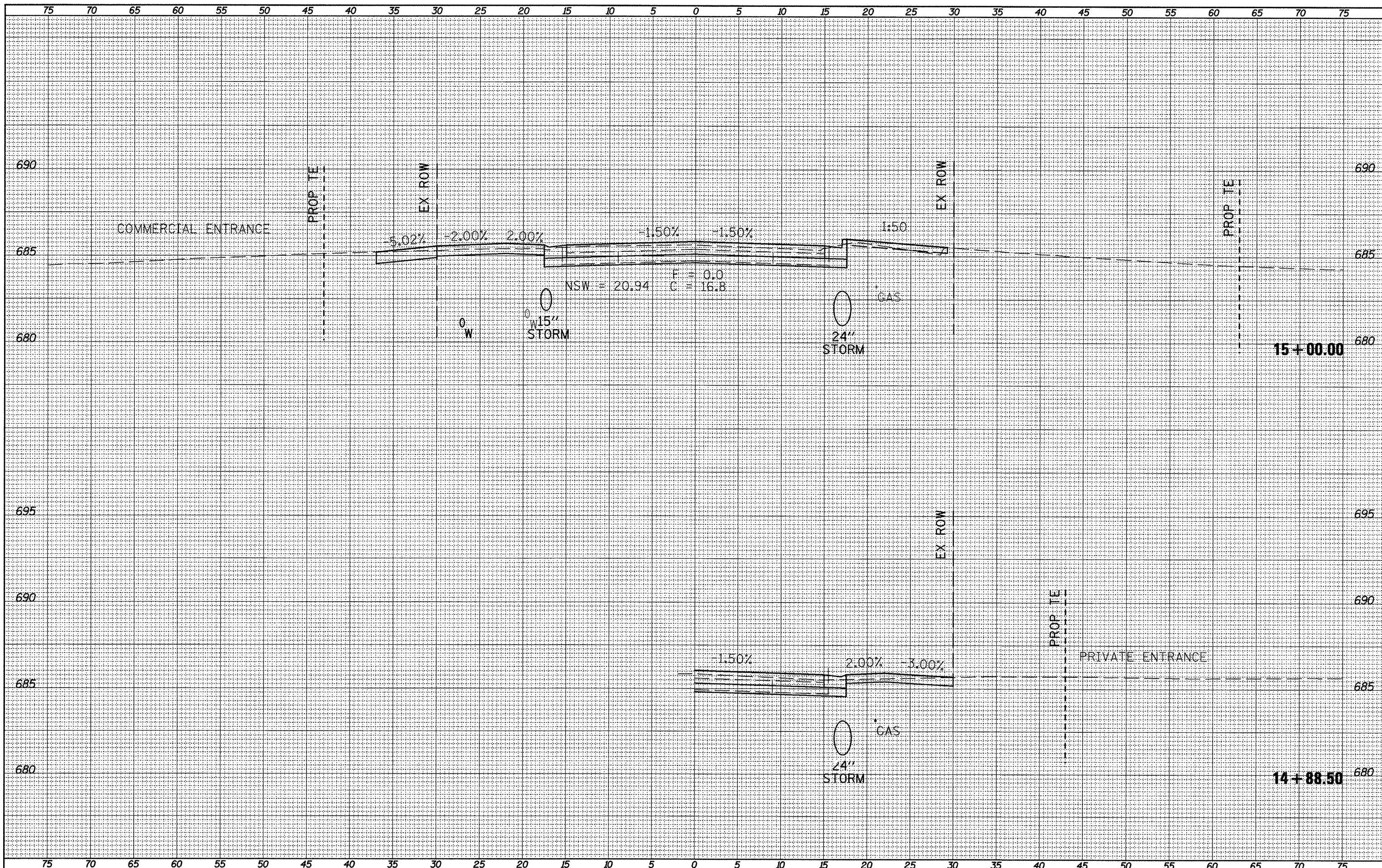
STATE OF ILLINOIS
 DEPARTMENT OF TRANSPORTATION

CROSS SECTIONS
 SCALE: _____
 SHEET NO. _____ OF _____ SHEETS
 STA. 14+37.00 TO STA. 14+50.00

F.A.P. RTE. 317	SECTION 16W-1,RS-3	COUNTY FULTON	TOTAL SHEETS 347	SHEET NO. 332
CONTRACT NO. 88795			ILLINOIS FED. AID PROJECT	

DESIGNED
 SURVEY
 PLOTTED
 TEMPLATE
 NOTE BOOK
 AREAS
 CHECKED
 NO.

DESIGNED
 SURVEY
 PLOTTED
 TEMPLATE
 NOTE BOOK
 AREAS
 CHECKED
 NO.



FILE NAME = xsct_sht.dgn	USER NAME = horstkj	DESIGNED -	REVISED -
		DRAWN -	REVISED -
		CHECKED -	REVISED -
		DATE -	REVISED -

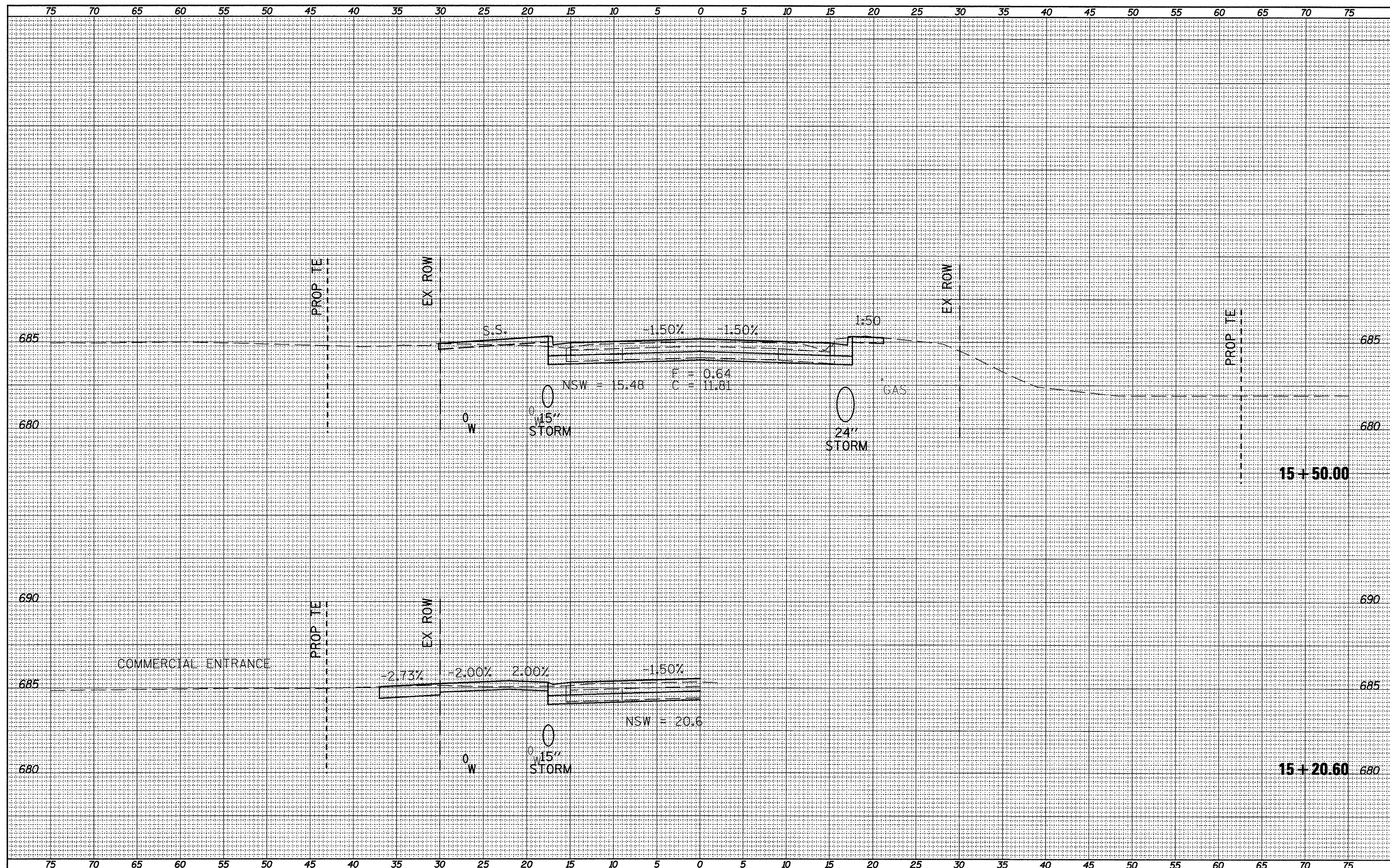
STATE OF ILLINOIS
DEPARTMENT OF TRANSPORTATION

CROSS SECTIONS			
SCALE:	SHEET NO.	OF SHEETS	STA. 14+88.50 TO STA. 15+00.00

F.A.P. RTE. 317	SECTION 16W-1,RS-3	COUNTY FULTON	TOTAL SHEETS 347	SHEET NO. 333
CONTRACT NO. 88795			ILLINOIS FED. AID PROJECT	

SURVEY PLOTTED
 NOTE BOOK AREAS CHECKED
 NO.

SURVEY PLOTTED
 NOTE BOOK AREAS CHECKED
 NO.



FILE NAME =
 xsect_sht.dgn

USER NAME = horstj
 PLOT SCALE = 10.0457' / in.
 PLOT DATE = 3/21/2012

DESIGNED -	REVISED -
DRAWN -	REVISED -
CHECKED -	REVISED -
DATE -	REVISED -

STATE OF ILLINOIS
 DEPARTMENT OF TRANSPORTATION

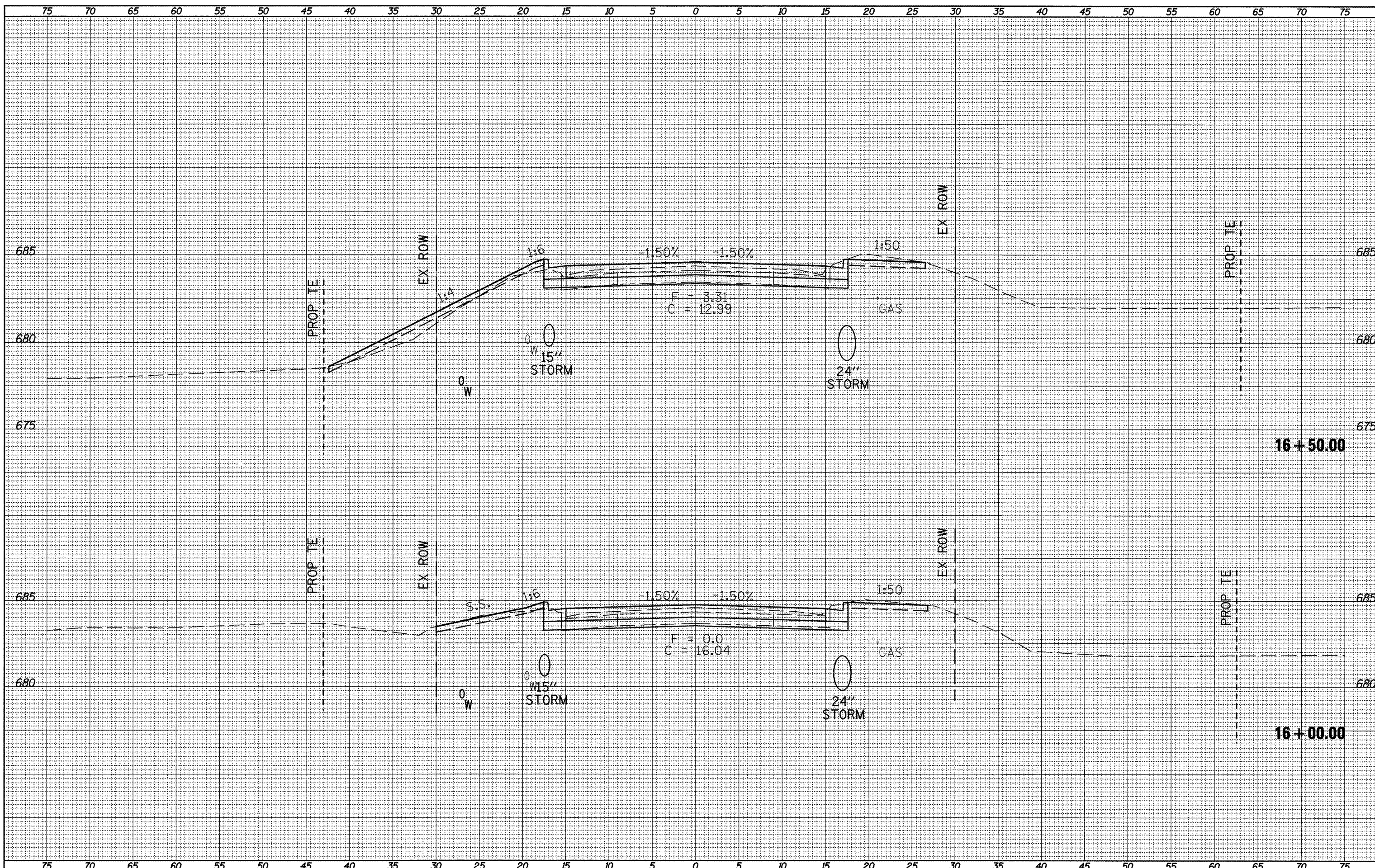
CROSS SECTIONS
 SCALE: SHEET NO. OF SHEETS STA. 15+20.60 TO STA. 15+50.00

F.A.P. RTE. 317	SECTION 16W-1,RS-3	COUNTY FULTON	TOTAL SHEETS 347	SHEET NO. 334
			CONTRACT NO. 88795	

ILLINOIS FED. AID PROJECT

DESIGNED	PLOTTED
SURVEY	TEMPLATE
NOTE BOOK	AREAS
NO.	CHECKED

DESIGNED	PLOTTED
SURVEY	TEMPLATE
NOTE BOOK	AREAS
NO.	CHECKED



FILE NAME =
xsect_sht.dgn

USER NAME = horstkj
 PLOT SCALE = 1/8" = 10.0457' / 1" / 1" / 1"
 PLOT DATE = 3/21/2012

DESIGNED	-	REVISED	-
DRAWN	-	REVISED	-
CHECKED	-	REVISED	-
DATE	-	REVISED	-

**STATE OF ILLINOIS
DEPARTMENT OF TRANSPORTATION**

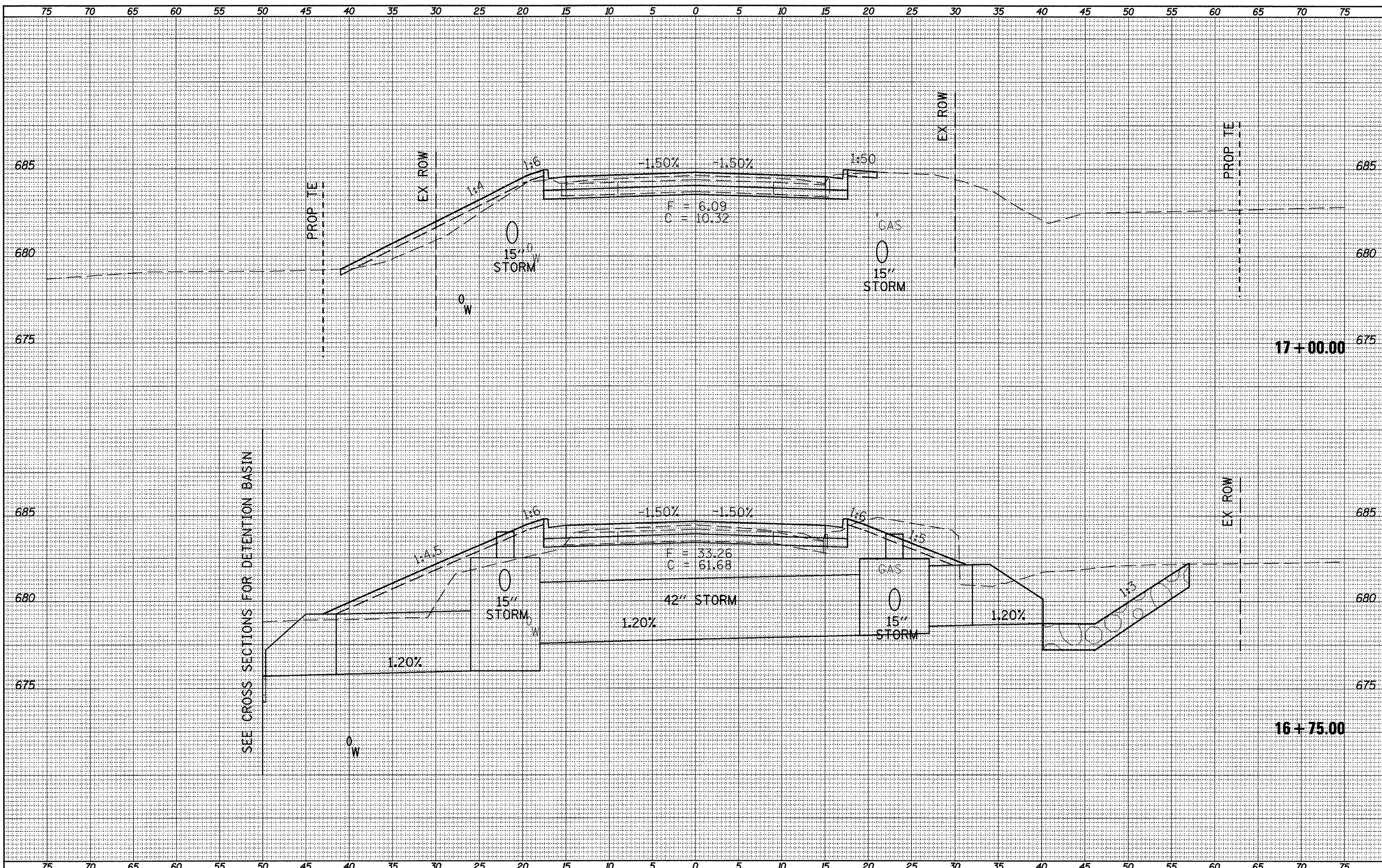
CROSS SECTIONS

SCALE: SHEET NO. OF SHEETS STA. 16+00.00 TO STA. 16+50.00

F.A.P. RTE.	SECTION	COUNTY	TOTAL SHEETS	SHEET NO.
317	16W-1RS-3	FULTON	347	335
			CONTRACT NO. 88795	
ILLINOIS FED. AID PROJECT				

SUBMITTED
 SURVEY PLOTTED
 NOTE BOOK TEMPLATE
 AREAS CHECKED

SUBMITTED
 SURVEY PLOTTED
 NOTE BOOK TEMPLATE
 AREAS CHECKED



SEE CROSS SECTIONS FOR DETENTION BASIN

FILE NAME = vsect_sht.dgn
 USER NAME = horatkj
 PLOT SCALE = 10,0457' / in.
 PLOT DATE = 3/21/2012

DESIGNED -
 DRAWN -
 CHECKED -
 DATE -

REVISED -
 REVISED -
 REVISED -
 REVISED -

STATE OF ILLINOIS
DEPARTMENT OF TRANSPORTATION

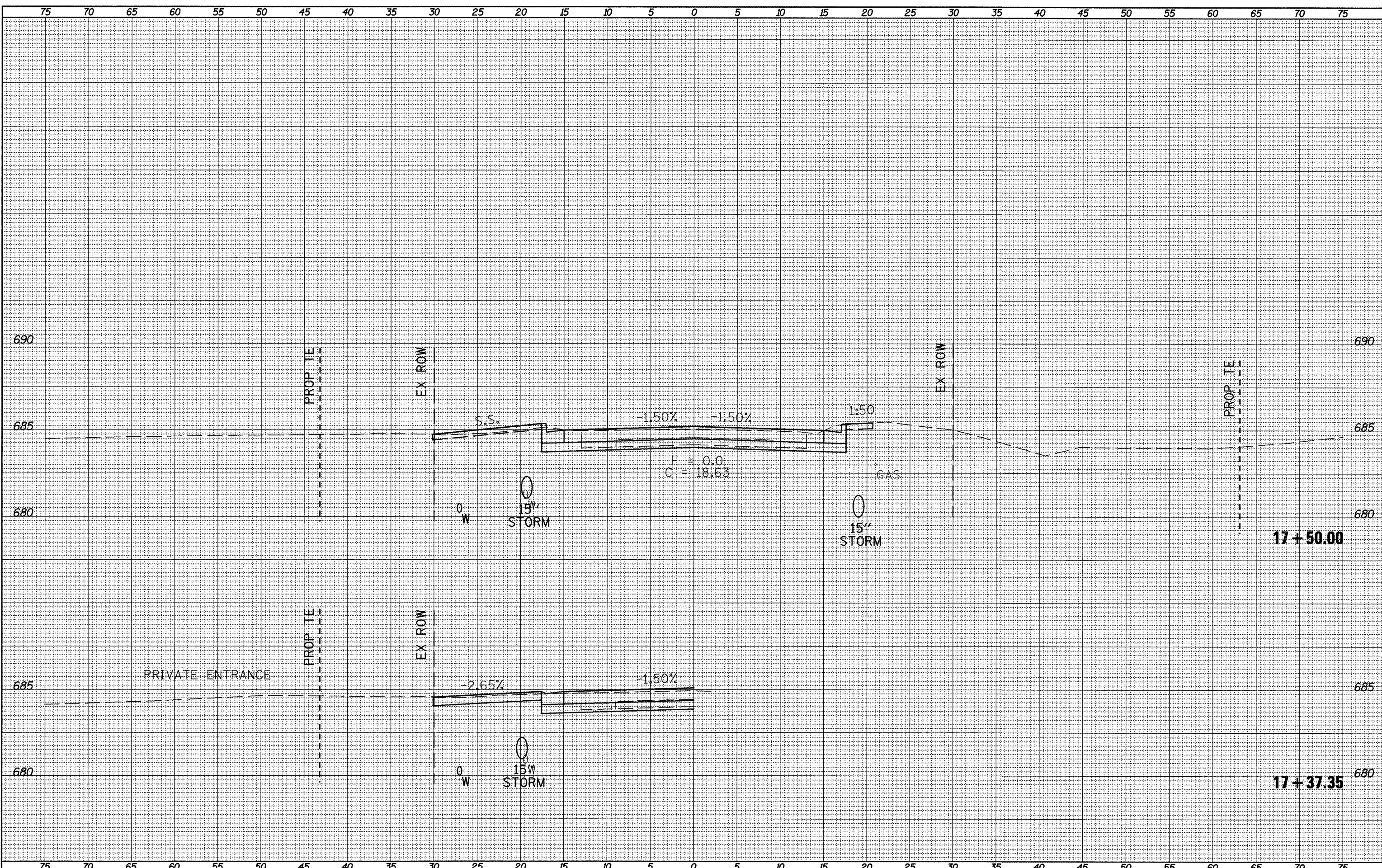
CROSS SECTIONS

SCALE: SHEET NO. OF SHEETS STA. 16+74.65 TO STA. 17+00.00

F.A.P. RTE. 317	SECTION 16W-1,RS-3	COUNTY FULTON	TOTAL SHEETS 347	SHEET NO. 336
CONTRACT NO. 88795			ILLINOIS FED. AID PROJECT	

SURVEYED _____
 PLOTTED _____
 SURVEY NOTE BOOK NO. _____
 TEMPLATE AREAS CHECKED _____

SURVEYED _____
 PLOTTED _____
 SURVEY NOTE BOOK NO. _____
 TEMPLATE AREAS CHECKED _____



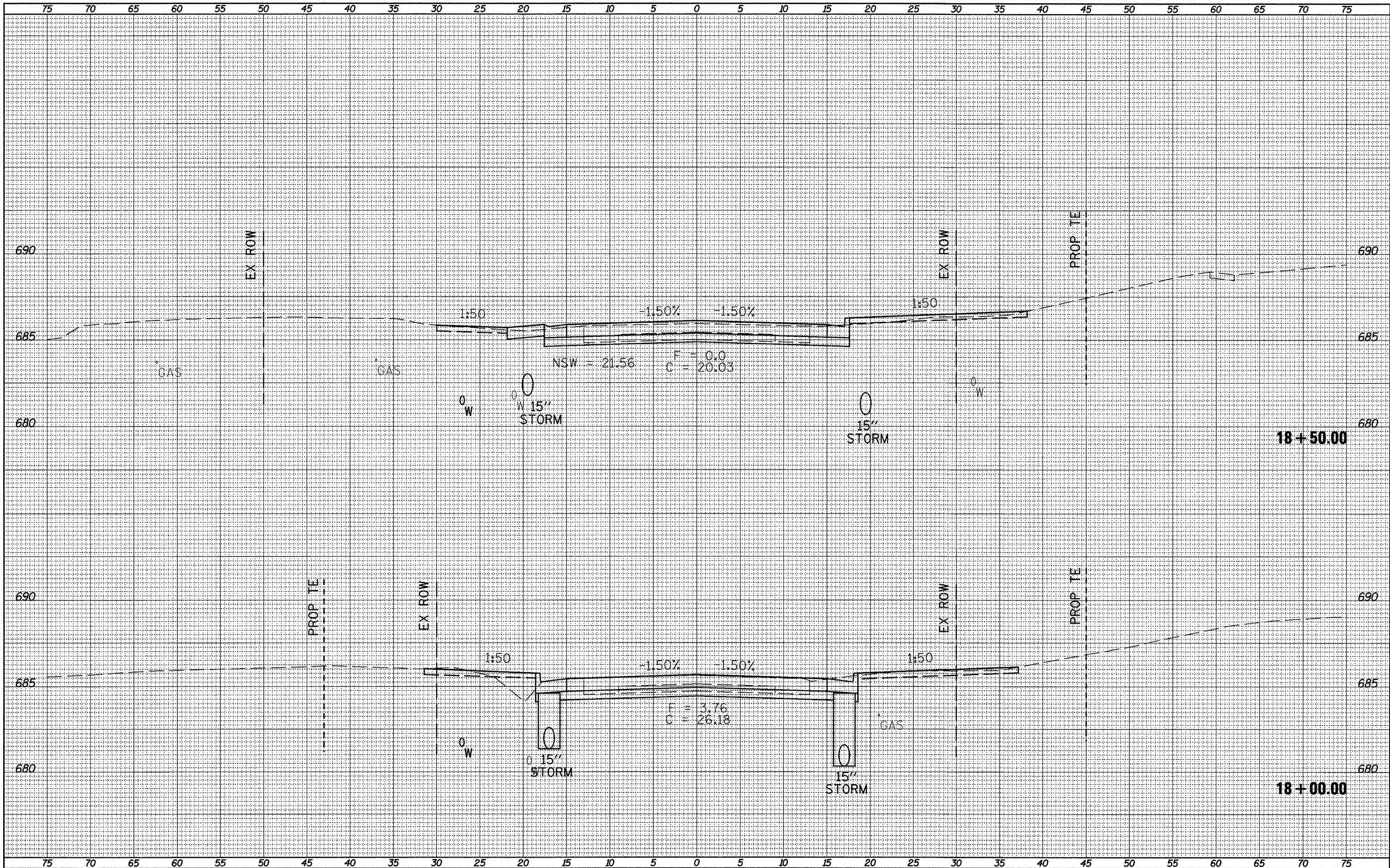
FILE NAME = xsect_sht.dgn
 USER NAME = horstklj
 PLOT SCALE = 10,0457' / 317
 PLOT DATE = 3/21/2012

DESIGNED -	REVISED -
DRAWN -	REVISED -
CHECKED -	REVISED -
DATE -	REVISED -

**STATE OF ILLINOIS
 DEPARTMENT OF TRANSPORTATION**

CROSS SECTIONS			
SCALE:	SHEET NO.	OF SHEETS	STA. 17+37.35 TO STA. 17+50.00

F.A.P. RTE. 317	SECTION 16W-1,RS-3	COUNTY FULTON	TOTAL SHEETS 347	SHEET NO. 337
			CONTRACT NO. 88795	
ILLINOIS FED. AID PROJECT				



DATE	
SUBMITTED	
PLOTTED	
NOTE BOOK	
TEMPLATE	
AREAS	
CHECKED	

DATE	
SUBMITTED	
PLOTTED	
NOTE BOOK	
TEMPLATE	
AREAS	
CHECKED	

FILE NAME =
vsect_sht.dgn

USER NAME = horstkj
 DESIGNED -
 DRAWN -
 CHECKED -
 DATE -

DESIGNED -
 REVISIONS -
 REVISIONS -
 REVISIONS -
 REVISIONS -

**STATE OF ILLINOIS
 DEPARTMENT OF TRANSPORTATION**

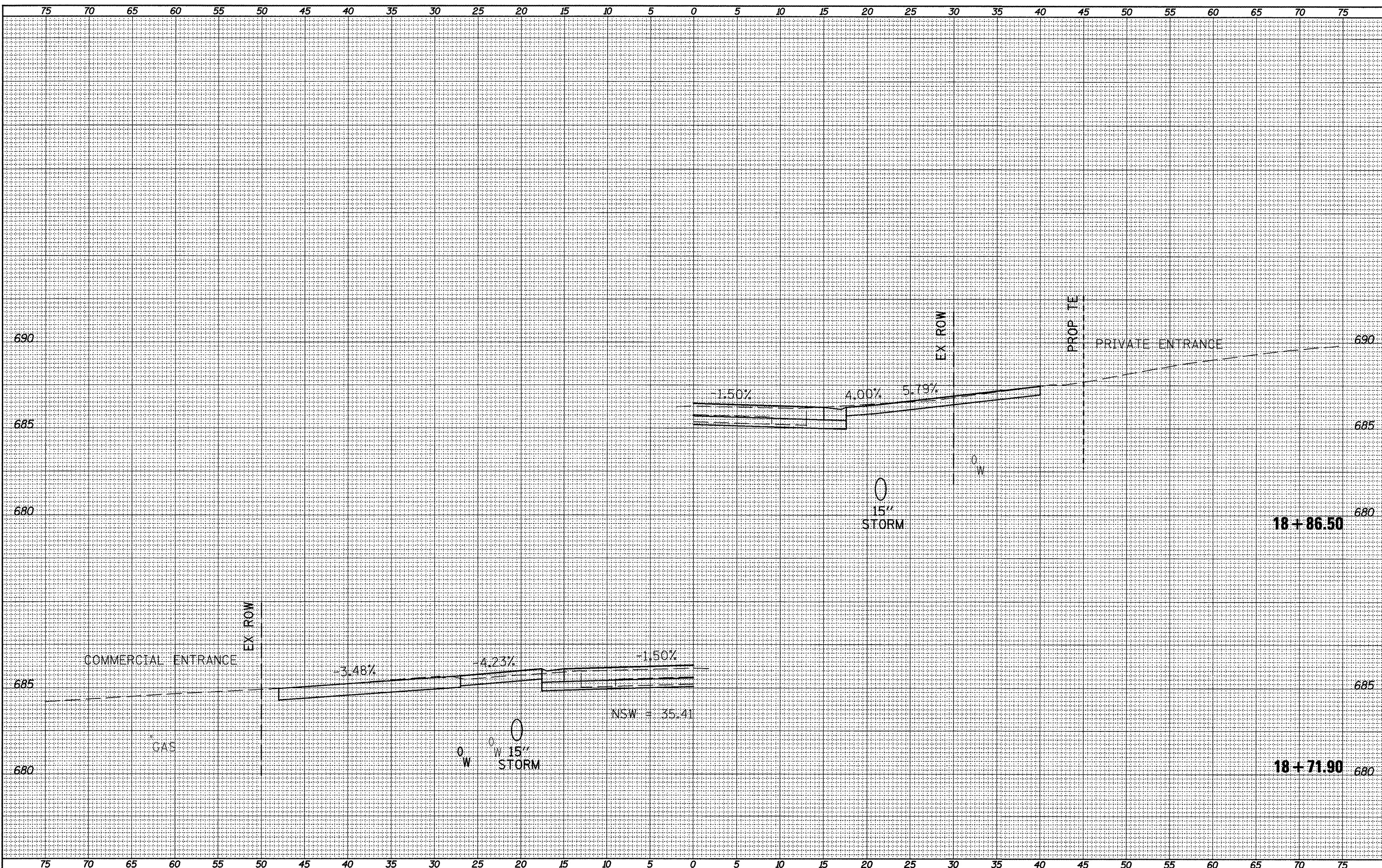
CROSS SECTIONS

SCALE: SHEET NO. OF SHEETS STA. 18+00.00 TO STA. 18+50.00

F.A.P. RTE.	SECTION	COUNTY	TOTAL SHEETS	SHEET NO.
317	16W-1,RS-3	FULTON	347	338
			CONTRACT NO. 88795	
ILLINOIS FED. AID PROJECT				

SERIALIZED
 SURVEY PLOTTED
 NOTE BOOK TEMPLATE
 NO. AREAS CHECKED

SERIALIZED
 SURVEY PLOTTED
 NOTE BOOK TEMPLATE
 NO. AREAS CHECKED



FILE NAME =
 xsect_sht.dgn

USER NAME = horstkj
 PLOT SCALE = 18.0457' / in.
 PLOT DATE = 3/21/2012

DESIGNED -	REVISED -
DRAWN -	REVISED -
CHECKED -	REVISED -
DATE -	REVISED -

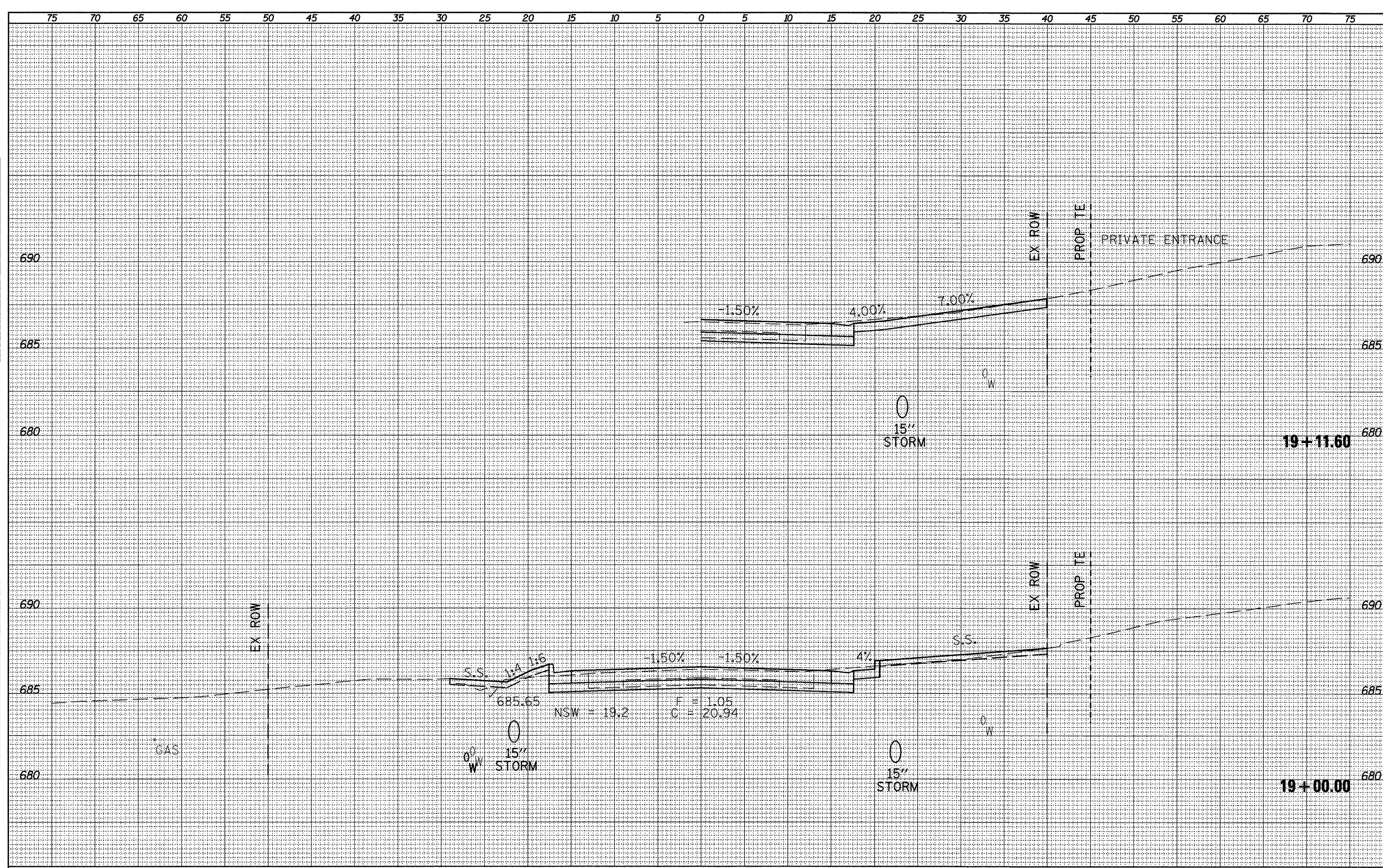
STATE OF ILLINOIS
 DEPARTMENT OF TRANSPORTATION

CROSS SECTIONS
 SCALE: SHEET NO. OF SHEETS STA. 18+71.90 TO STA. 18+86.50

F.A.P. RTE.	SECTION	COUNTY	TOTAL SHEETS	SHEET NO.
317	16W-1,RS-3	FULTON	347	339
CONTRACT NO. 88795			ILLINOIS FED. AID PROJECT	

SURVEY NO. _____
 PLOTTED DATE _____
 NOTE BOOK NO. _____
 DATE _____
 AREAS CHECKED _____

SURVEY NO. _____
 PLOTTED DATE _____
 NOTE BOOK NO. _____
 DATE _____
 AREAS CHECKED _____



FILE NAME = vsect_sht.dgn
 USER NAME = horastkj
 PLOT SCALE = 10.0457' / 1in.
 PLOT DATE = 3/21/2012

DESIGNED -
 DRAWN -
 CHECKED -
 DATE -

REVISED -
 REVISED -
 REVISED -
 REVISED -

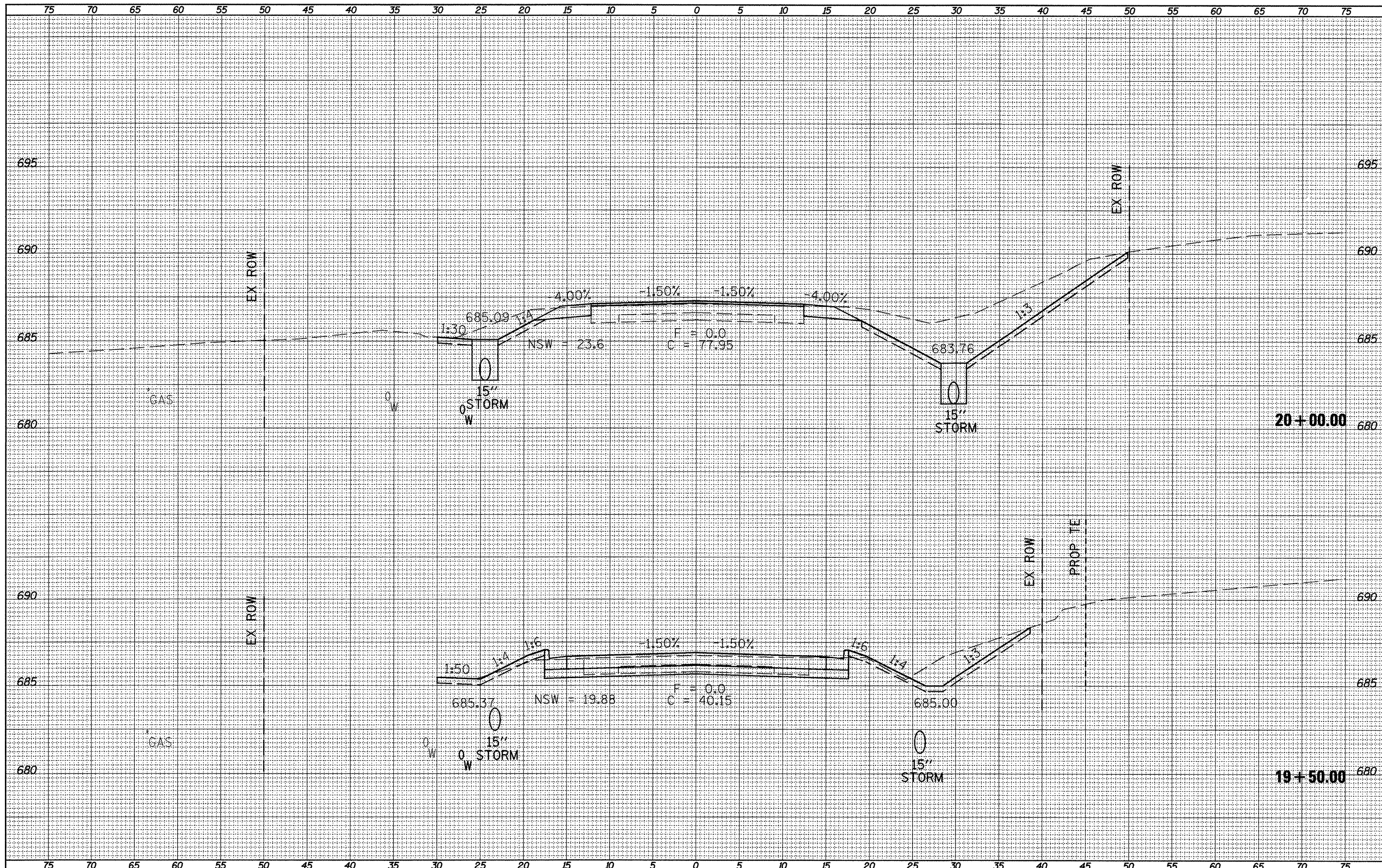
STATE OF ILLINOIS
 DEPARTMENT OF TRANSPORTATION

CROSS SECTIONS
 SCALE: SHEET NO. OF SHEETS STA. 19+00.00 TO STA. 19+11.60

F.A.P. RTE.	SECTION	COUNTY	TOTAL SHEETS	SHEET NO.
317	16W-1,RS-3	FULTON	347	340
CONTRACT NO. 88795			ILLINOIS FED. AID PROJECT	

SURVEYED
 SURVEY
 NOTE BOOK
 TEMPLATE
 AREAS
 AREAS CHECKED

ORIGINAL
 SURVEY
 NOTE BOOK
 TEMPLATE
 AREAS
 AREAS CHECKED



FILE NAME =
 xsect_sht.dgn

USER NAME = horktkj
 PLOT SCALE = 10.0/457' / in.
 PLOT DATE = 3/21/2012

DESIGNED -	REVISED -
DRAWN -	REVISED -
CHECKED -	REVISED -
DATE -	REVISED -

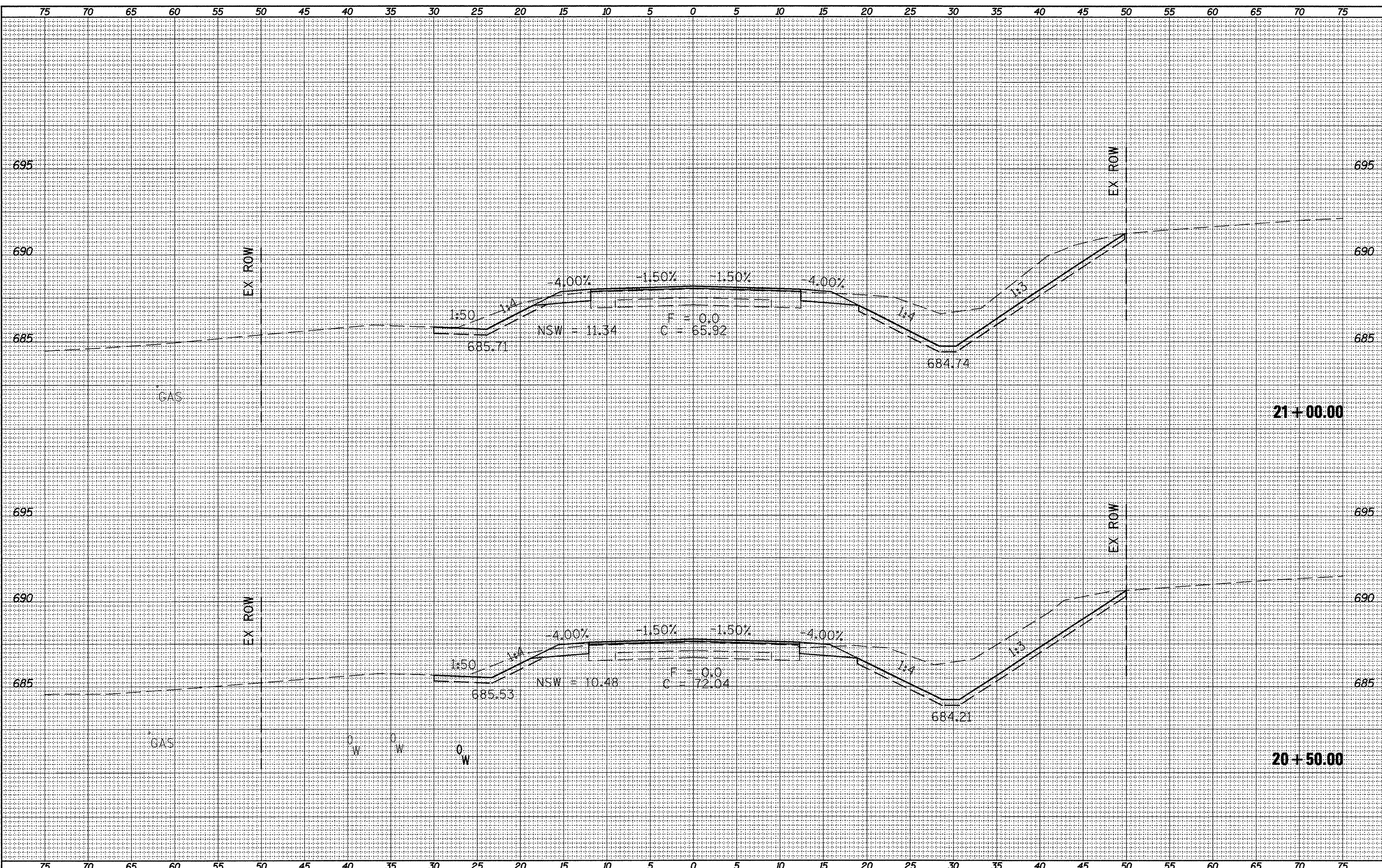
STATE OF ILLINOIS
 DEPARTMENT OF TRANSPORTATION

CROSS SECTIONS
 SCALE: SHEET NO. OF SHEETS STA. 19+50.00 TO STA. 20+00.00

F.A.P. RTE. 317	SECTION 16W-1,RS-3	COUNTY FULTON	TOTAL SHEETS 347	SHEET NO. 341
CONTRACT NO. 88795			ILLINOIS FED. AID PROJECT	

SURVEY NO. _____
 SKETCHED BY _____
 PLOTTED BY _____
 NOTE BOOK NO. _____
 TEMPLATE NO. _____
 AREAS CHECKED _____

SURVEY NO. _____
 SKETCHED BY _____
 PLOTTED BY _____
 NOTE BOOK NO. _____
 TEMPLATE NO. _____
 AREAS CHECKED _____



FILE NAME = xsect.shtdgn
 USER NAME = horstokj
 PLOT SCALE = 10.0457' / 1" = 10.0457
 PLOT DATE = 3/21/2012

DESIGNED -
 DRAWN -
 CHECKED -
 DATE -

REVISED -
 REVISED -
 REVISED -
 REVISED -

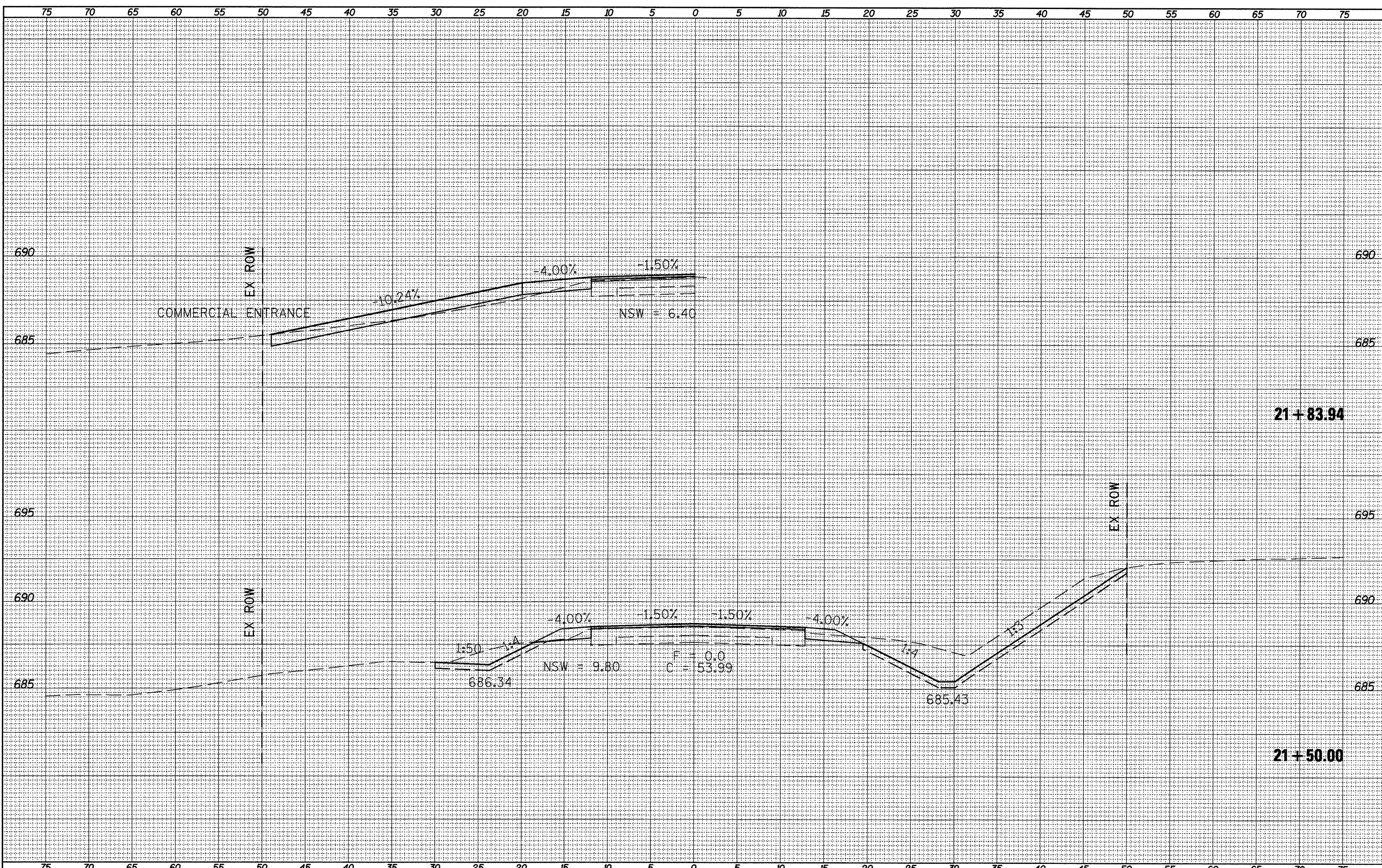
STATE OF ILLINOIS
DEPARTMENT OF TRANSPORTATION

CROSS SECTIONS
 SCALE: _____ SHEET NO. _____ OF _____ SHEETS STA. 20+50.00 TO STA. 21+00.00

F.A.P. RTE. 317	SECTION 16W-1,RS-3	COUNTY FULTON	TOTAL SHEETS 347	SHEET NO. 342
CONTRACT NO. 88795			ILLINOIS FED. AID PROJECT	

SURVEYED
 SURVEY
 NOTE BOOK
 NO.

SURVEYED
 SURVEY
 NOTE BOOK
 NO.



FILE NAME =
 vsect.sht.dgn

USER NAME = horstkj
 PLOT SCALE = 18.0457' / 1"

DESIGNED -	REVISED -
DRAWN -	REVISED -
CHECKED -	REVISED -
DATE -	REVISED -

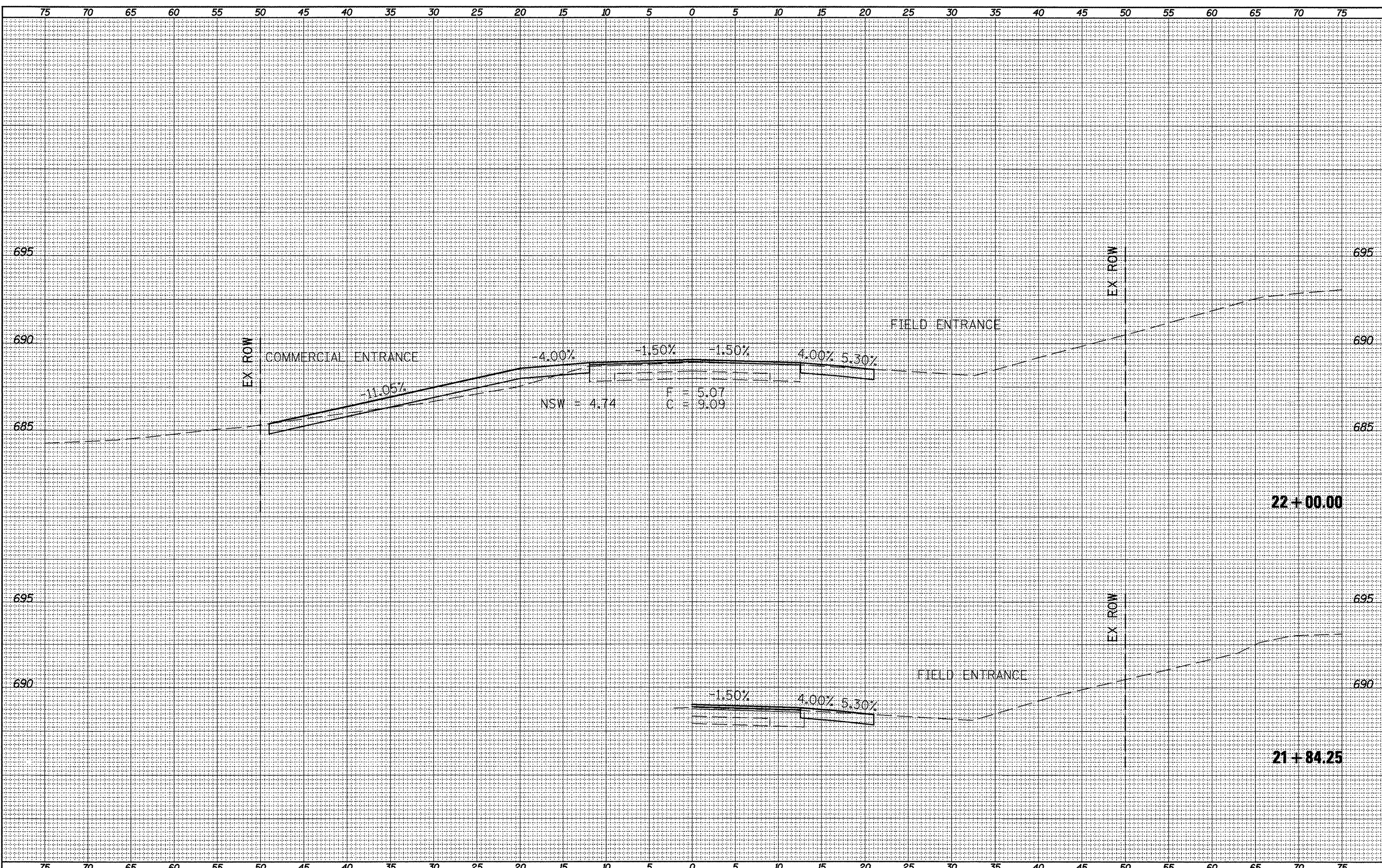
STATE OF ILLINOIS
DEPARTMENT OF TRANSPORTATION

CROSS SECTIONS
 SCALE: SHEET NO. OF SHEETS STA. 21+50.00 TO STA. 21+83.94

F.A.P. RTE. 317	SECTION 16W-1,RS-3	COUNTY FULTON	TOTAL SHEETS 347	SHEET NO. 343
CONTRACT NO. 88795			ILLINOIS FED. AID PROJECT	

SURVEYED _____
 PLOTTED _____
 NOTE BOOK _____
 TEMPLATE _____
 AREAS CHECKED _____
 NO. _____

SURVEYED _____
 PLOTTED _____
 NOTE BOOK _____
 TEMPLATE _____
 AREAS CHECKED _____
 NO. _____



FILE NAME =
 \sect_ahLdgn

USER NAME = horstkj
 PLOT SCALE = 10.0457' / 1" =
 PLOT DATE = 3/21/2012

DESIGNED -	REVISED -
DRAWN -	REVISED -
CHECKED -	REVISED -
DATE -	REVISED -

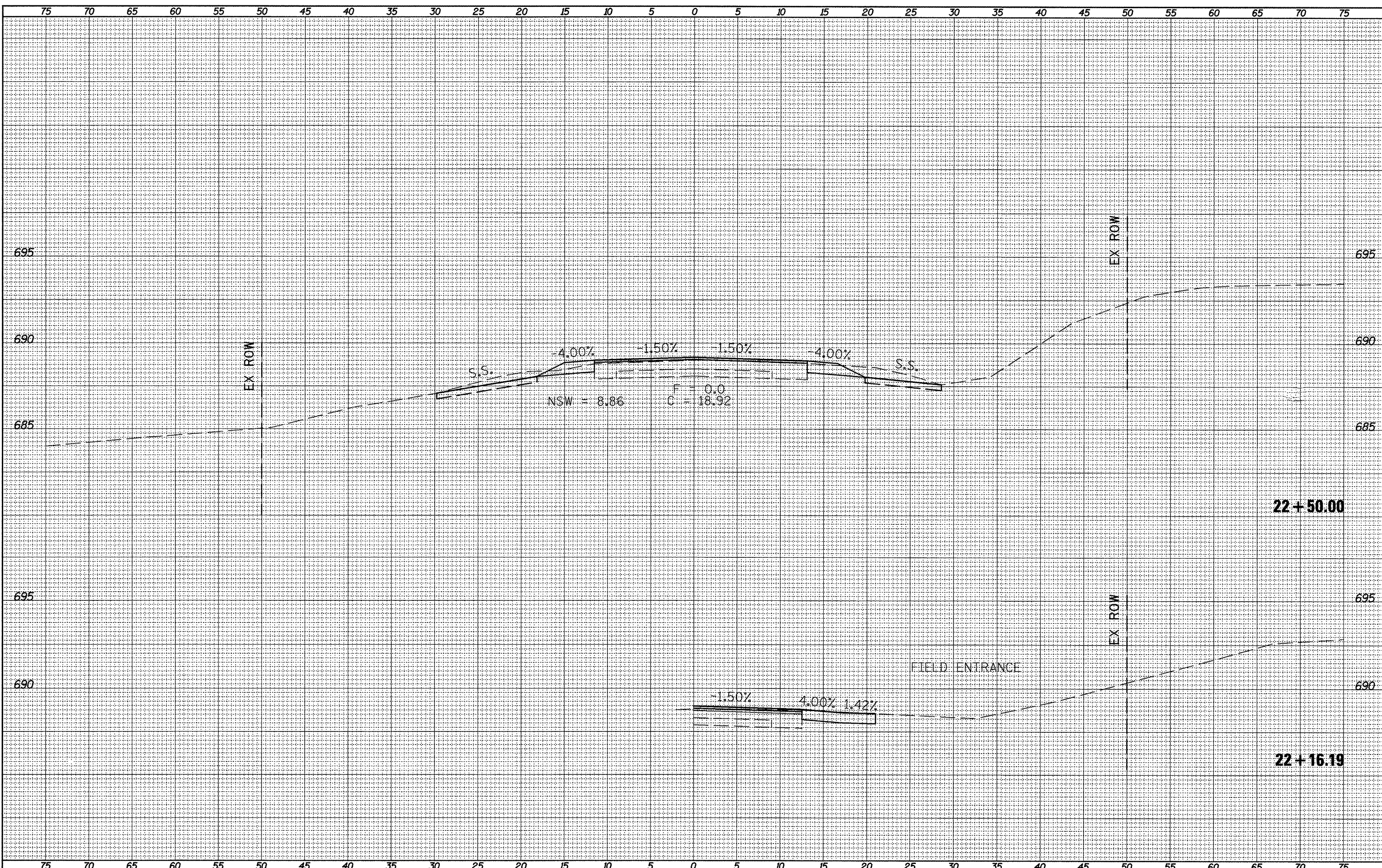
STATE OF ILLINOIS
DEPARTMENT OF TRANSPORTATION

CROSS SECTIONS
 SCALE: SHEET NO. OF SHEETS STA. 21+84.25 TO STA. 22+00.00

F.A.P. RTE.	SECTION	COUNTY	TOTAL SHEETS	SHEET NO.
317	16W-1,RS-3	FULTON	347	344
			CONTRACT NO. 88795	
ILLINOIS FED. AID PROJECT				

SURVEY NO. _____
 SURVEY DATE _____
 SURVEYOR _____
 CHECKED BY _____
 DATE CHECKED _____

SURVEY NO. _____
 SURVEY DATE _____
 SURVEYOR _____
 CHECKED BY _____
 DATE CHECKED _____



FILE NAME = xsect_sht.dgn
 USER NAME = horstku
 PLOT SCALE = 10.0/457' / 1" = 1" = 45.7143'
 PLOT DATE = 3/21/2012

DESIGNED -	REVISED -
DRAWN -	REVISED -
CHECKED -	REVISED -
DATE -	REVISED -

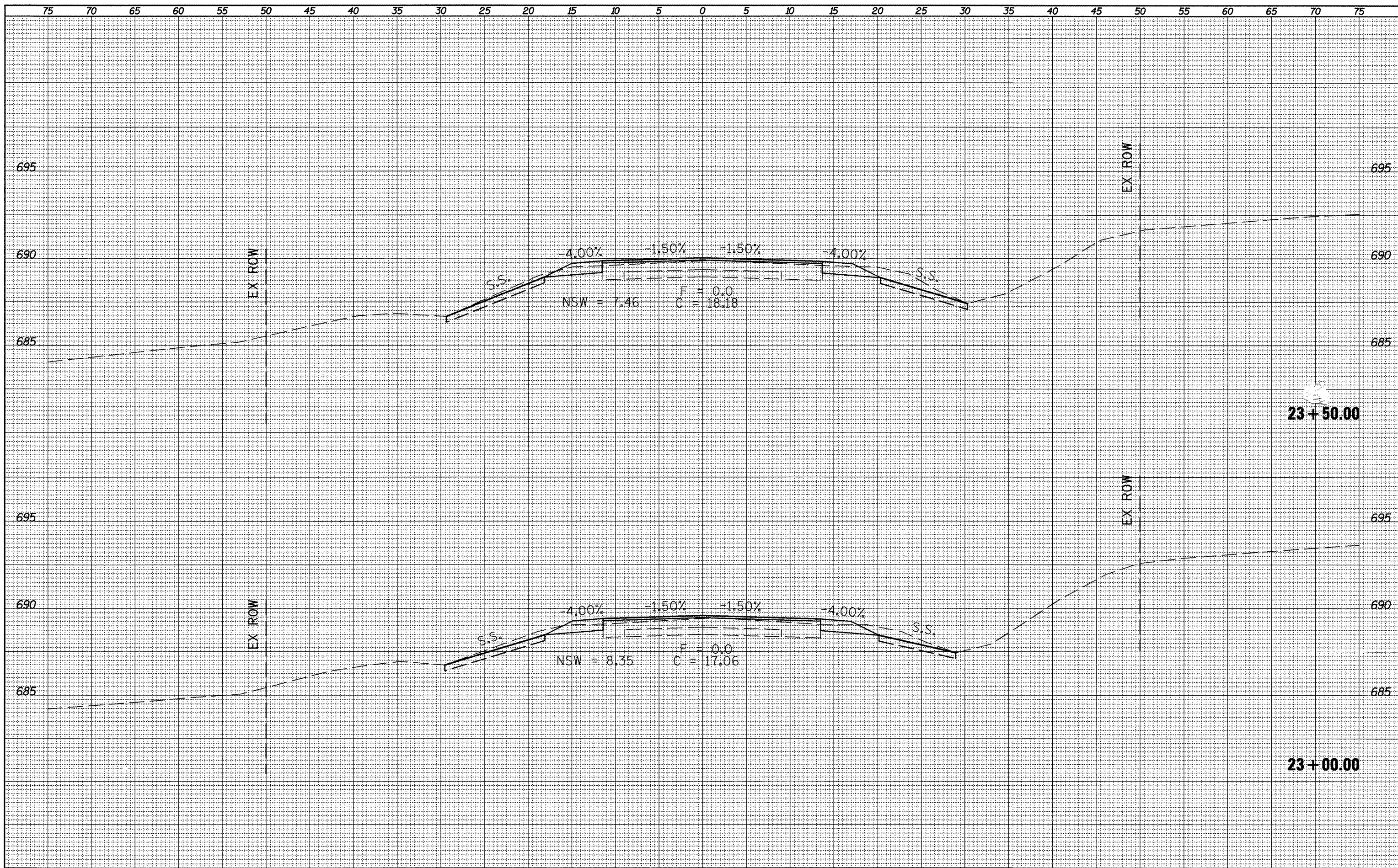
STATE OF ILLINOIS
DEPARTMENT OF TRANSPORTATION

CROSS SECTIONS
 SCALE: _____ SHEET NO. _____ OF _____ SHEETS STA. 22+16.19 TO STA. 22+50.00

F.A.P. RTE. 317	SECTION 16W-1,RS-3	COUNTY FULTON	TOTAL SHEETS 347	SHEET NO. 345
CONTRACT NO. 88795			ILLINOIS FED. AID PROJECT	

PROJECT NO.
 SURVEY
 PLOTTED
 TEMPLATE
 NOTE BOOK
 AREAS
 AREAS CHECKED
 NO.

PROJECT NO.
 SURVEY
 PLOTTED
 TEMPLATE
 NOTE BOOK
 AREAS
 AREAS CHECKED
 NO.



FILE NAME =
 xsect_sht.dgn

USER NAME = horstkj
 PLOT SCALE = 10.0457' / 1"
 PLOT DATE = 3/21/2012

DESIGNED -	REVISED -
DRAWN -	REVISED -
CHECKED -	REVISED -
DATE -	REVISED -

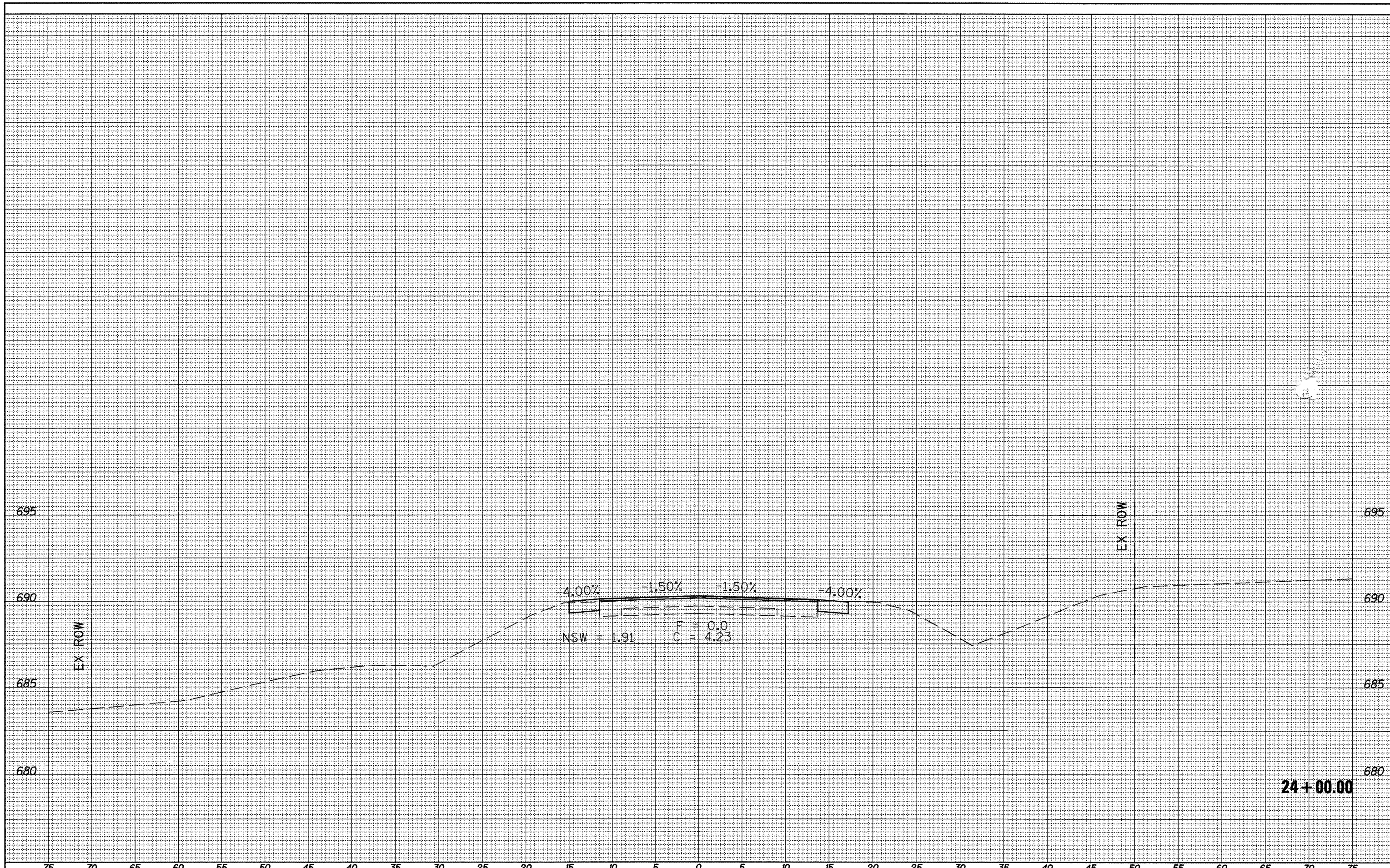
STATE OF ILLINOIS
DEPARTMENT OF TRANSPORTATION

CROSS SECTIONS
 SCALE: SHEET NO. OF SHEETS STA. 23+00.00 TO STA. 23+50.00

F.A.P. RTE.	SECTION	COUNTY	TOTAL SHEETS	SHEET NO.
317	16W-1,RS-3	FULTON	347	346
CONTRACT NO. 88795			ILLINOIS FED. AID PROJECT	

UNAPPROVED
 SURVEY
 NOTE BOOK
 NO.

UNAPPROVED
 SURVEY
 NOTE BOOK
 NO.



FILE NAME =
 xsectLsh.tdgn

USER NAME = horatkj
 PLOT SCALE = 10.0*57' / in.
 PLOT DATE = 3/21/2012

DESIGNED -	REVISED -
DRAWN -	REVISED -
CHECKED -	REVISED -
DATE -	REVISED -


STATE OF ILLINOIS
DEPARTMENT OF TRANSPORTATION

CROSS SECTIONS
 SCALE: SHEET NO. OF SHEETS STA. 24+00.00 TO STA. 24+50.00

F.A.P. RTE. 317	SECTION 16W-1,RS-3	COUNTY FULTON	TOTAL SHEETS 347	SHEET NO. 347
CONTRACT NO. 88795			ILLINOIS FED. AID PROJECT	

NOTE BOOK TEMPLATE NO. AREAS CHECKED

NOTE BOOK TEMPLATE NO. AREAS CHECKED



NOTE: FROM STA. 1+40 TO 1+72.59, EXCAVATE TO 686.00 OR TO ADEQUATE COHESIVE SOIL, AS DETERMINED BY THE ENGINEER. BUILD EMBANKMENT WITH COHESIVE MATERIAL APPROVED BY THE ENGINEER.

FILE NAME = xsec.dgn

USER NAME = horetkj

DESIGNED -	REVISED -
DRAWN -	REVISED -
CHECKED -	REVISED -
DATE -	REVISED -

STATE OF ILLINOIS
DEPARTMENT OF TRANSPORTATION

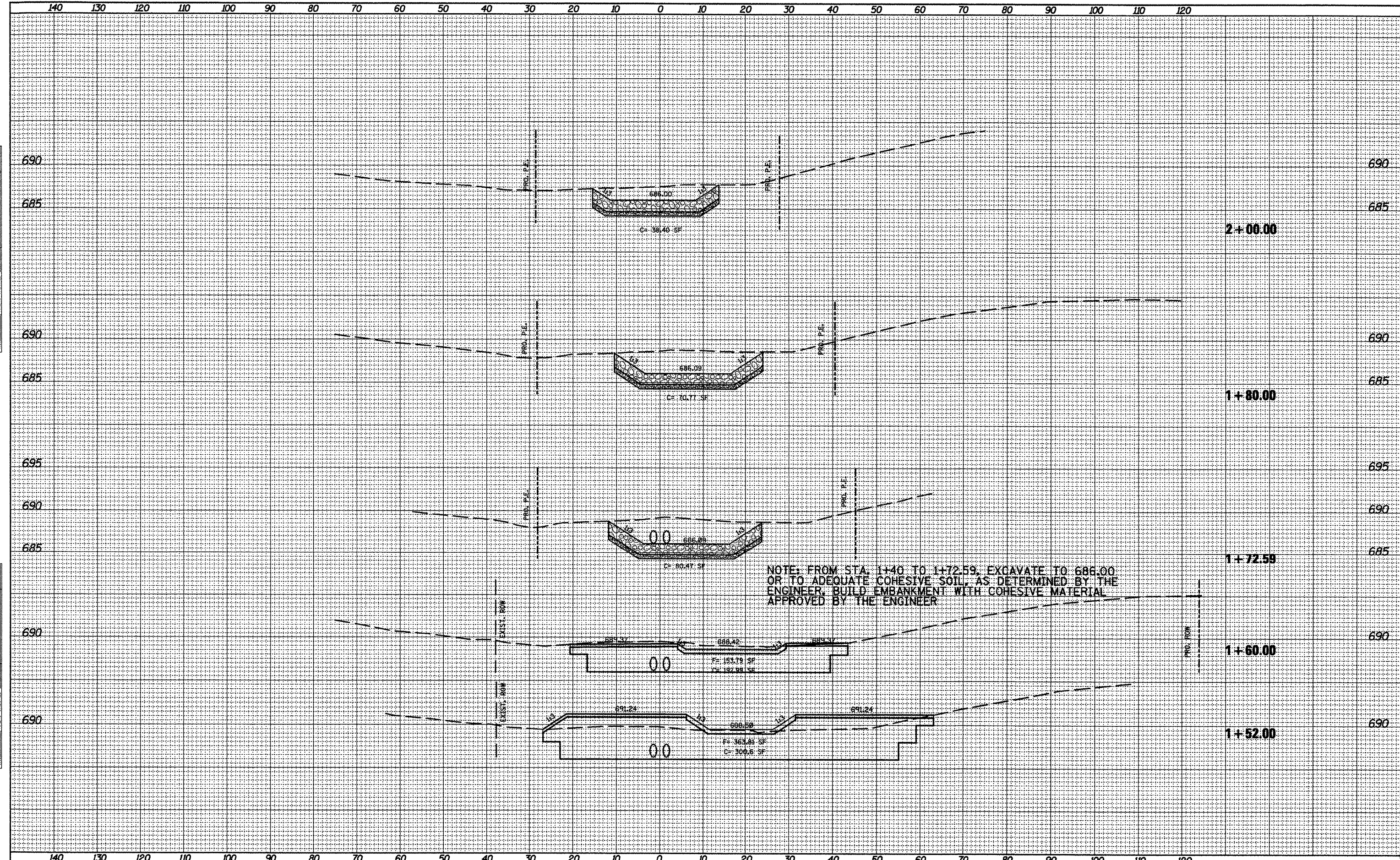
SCALE: SHEET OF SHEETS STA. 1+30.00 TO STA. 1+50.00

DETENTION BASIN
CROSS SECTIONS

F.A.P. RTE. NO. 317	SECTION 16W-1, RS-3	COUNTY FULTON	TOTAL SHEETS 347	SHEET NO. 347B
CONTRACT NO. 88795				
ILLINOIS FED. AID PROJECT				

NOTE BOOK TEMPLATE NO. 1234567890

NOTE BOOK TEMPLATE NO. 1234567890



FILE NAME = xseo.dgn

USER NAME = horath-j
 PLOT SCALE = 20.0/13.0' / 1" / 1"
 PLOT DATE = 4/5/2012

DESIGNED -	REVISED -
DRAWN -	REVISED -
CHECKED -	REVISED -
DATE -	REVISED -

**STATE OF ILLINOIS
 DEPARTMENT OF TRANSPORTATION**

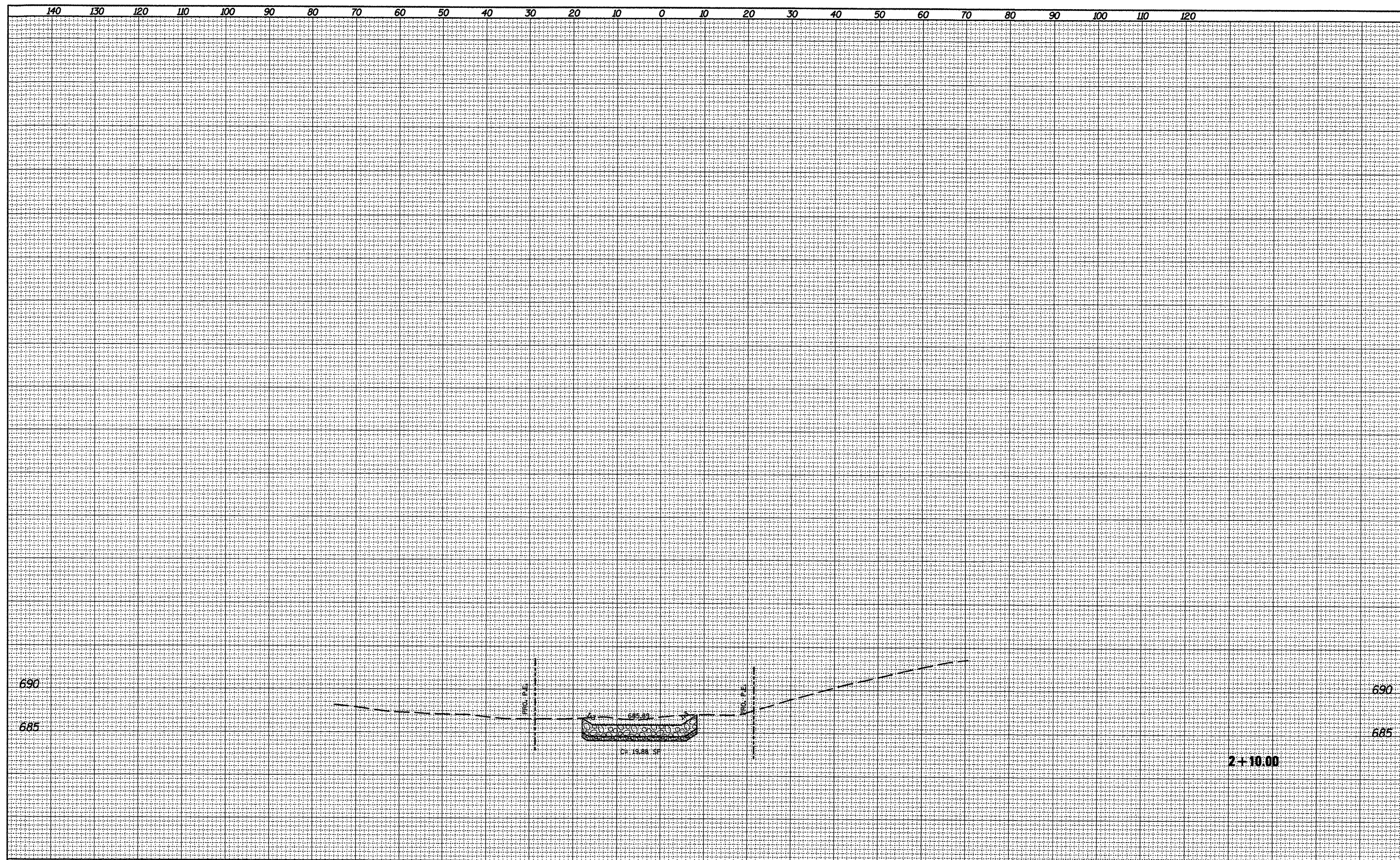
**DETENTION BASIN
 CROSS SECTION**

SCALE: SHEET OF SHEETS STA. 1+52.00 TO STA. 2+00.00

F.A.P. RTE. 317	SECTION 16W-1, RS-3	COUNTY FULTON	TOTAL SHEETS 347	SHEET NO. 347
CONTRACT NO. 88795				
ILLINOIS FED. AID PROJECT				

NOTE BOOK TEMPLATE AREAS CHECKED NO.

NOTE BOOK TEMPLATE AREAS CHECKED NO.



FILE NAME =
vsec.dgn

USER NAME = horstkj
PLOT SCALE = 20.0000' / 1" / in.
PLOT DATE = 4/5/2012

DESIGNED -	REVISED -
DRAWN -	REVISED -
CHECKED -	REVISED -
DATE -	REVISED -

**STATE OF ILLINOIS
DEPARTMENT OF TRANSPORTATION**

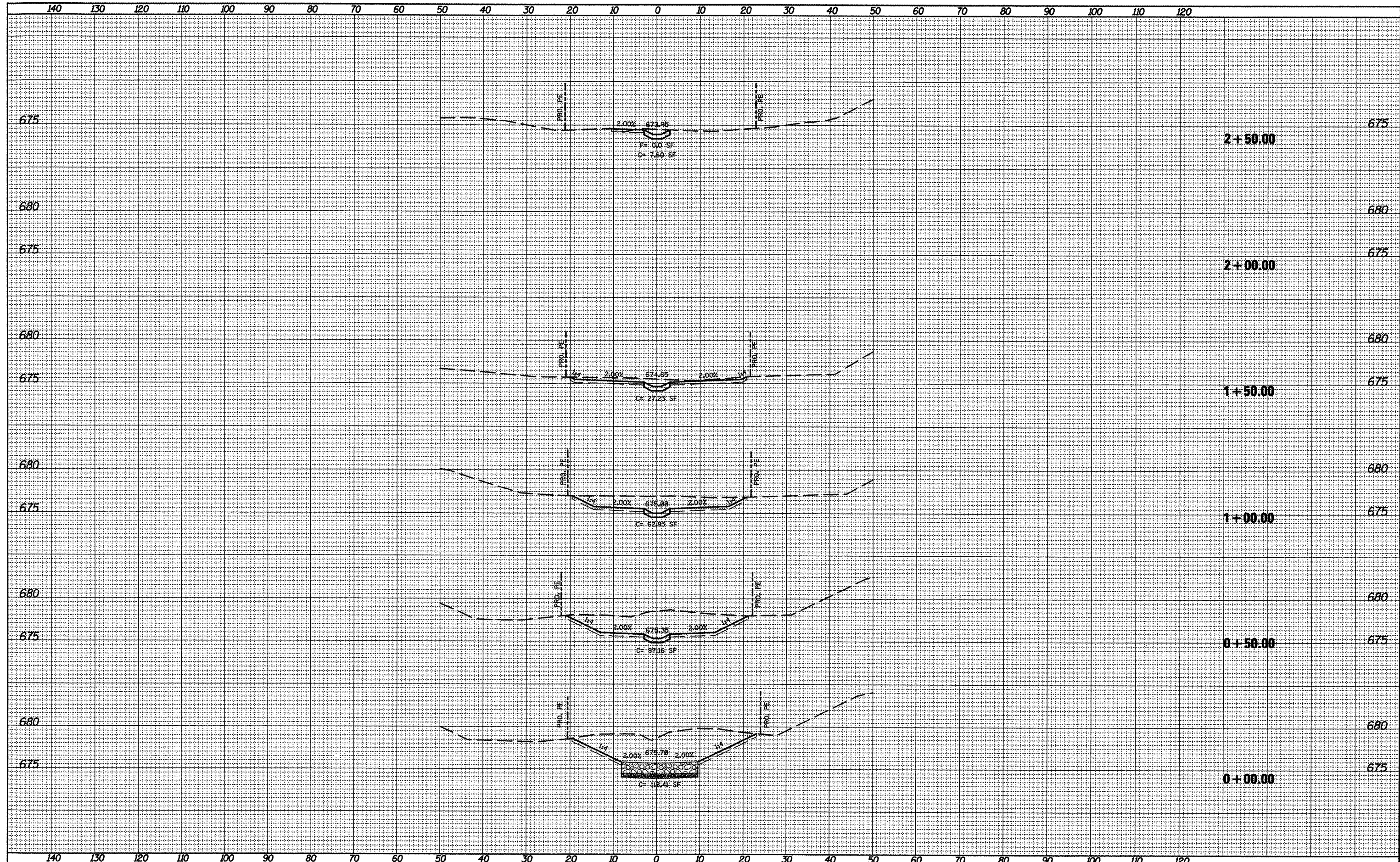
**DETENTION BASIN
CROSS SECTIONS**

SCALE: SHEET OF SHEETS STA. 2+10.00 TO STA. 2+10.00

F.A.P. RTE. 317	SECTION 16W-1, RS-3	COUNTY FULTON	TOTAL SHEETS 347	SHEET NO. 347D
CONTRACT NO. 88795			ILLINOIS FED. AID PROJECT	

NOTE BOOK TEMPLATE NO. _____
 TEMPLATE NO. _____
 AREAS CHECKED _____

NOTE BOOK TEMPLATE NO. _____
 TEMPLATE NO. _____
 AREAS CHECKED _____



FILE NAME = xsec.dgn
 USER NAME = horshj
 PLOT SCALE = 20.0/13" / 1"
 PLOT DATE = 4/5/2012

DESIGNED -	REVISED -
DRAWN -	REVISED -
CHECKED -	REVISED -
DATE -	REVISED -

**STATE OF ILLINOIS
 DEPARTMENT OF TRANSPORTATION**

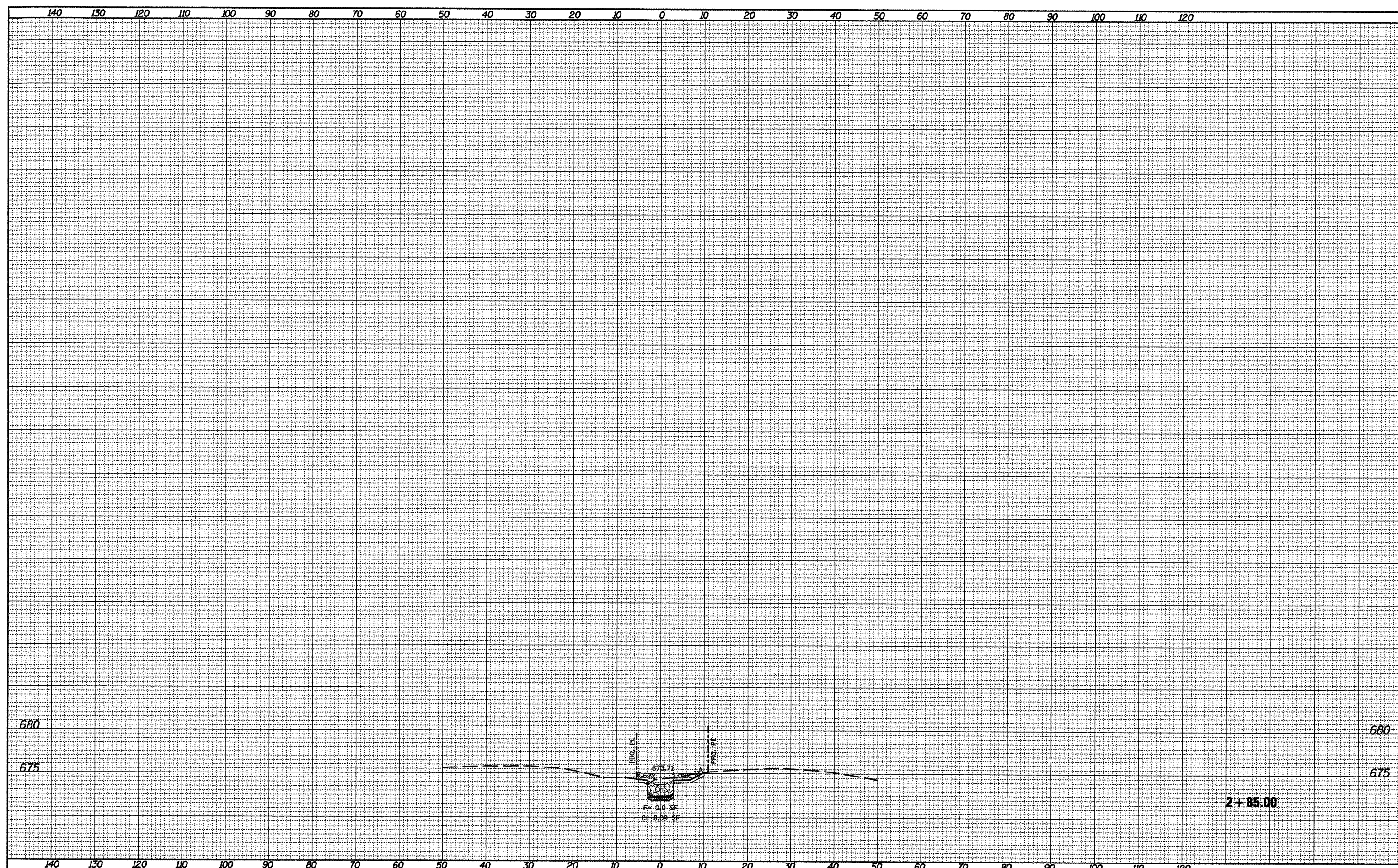
**WEST STORM SEWER OUTFALL
 CROSS SECTIONS**

SCALE: SHEET OF SHEETS STA. +00.00 TO STA. 2+50.00

F.A.P. RTE. 317	SECTION 16W-1, RS-3	COUNTY FULTON	TOTAL SHEETS 347	SHEET NO. 347E
			CONTRACT NO. 88795	
ILLINOIS FED. AID PROJECT				

ROUTE BOOK NO. []
 DATE []
 AREAS CHECKED []

ROUTE BOOK NO. []
 DATE []
 AREAS CHECKED []



FILE NAME = xsec.dgn

USER NAME = horaskj
 PLOT SCALE = 20.0000' / 1"
 PLOT DATE = 4/5/2012

DESIGNED -	REVISED -
DRAWN -	REVISED -
CHECKED -	REVISED -
DATE -	REVISED -

**STATE OF ILLINOIS
 DEPARTMENT OF TRANSPORTATION**

**WEST STORM SEWER OUTFALL
 CROSS SECTIONS**

SCALE: SHEET OF SHEETS STA. 2+85.00 TO STA. 2+85.00

F.A.P. RTE. 317	SECTION 16W-1, RS-3	COUNTY FULTON	TOTAL SHEETS 347	SHEET NO. 347F
ILLINOIS FED. AID PROJECT			CONTRACT NO. 88795	