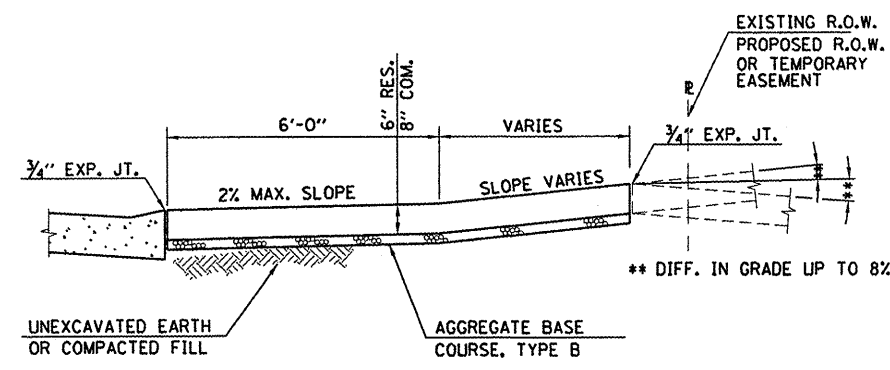


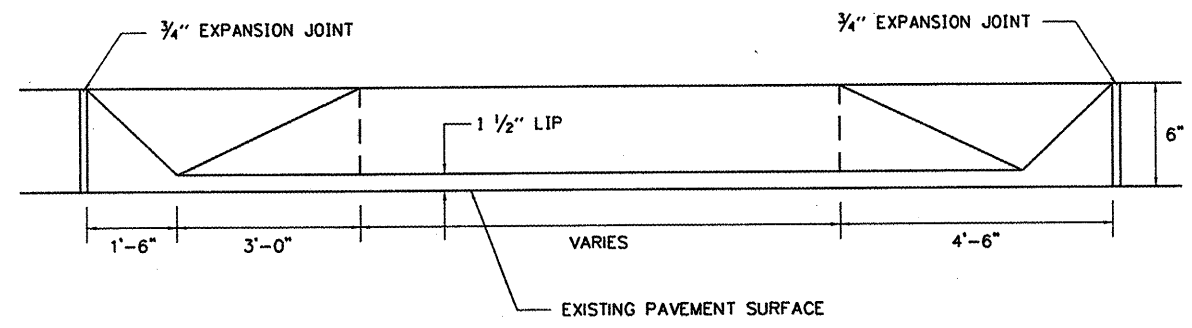
SECTION A - A

NOTE:
BEHIND SIDEWALK MATCH EXISTING DRIVEWAY COMPOSITION WITH THE FOLLOWING GUIDELINES:
RES. 6" CONC, 4" AGG. BASE
3" BIT, 6" AGG. BASE
6" AGG. SURF.
COM. 8" CONC, 4" AGG. BASE
3" BIT, 6" AGG. BASE
8" AGG. SURF.

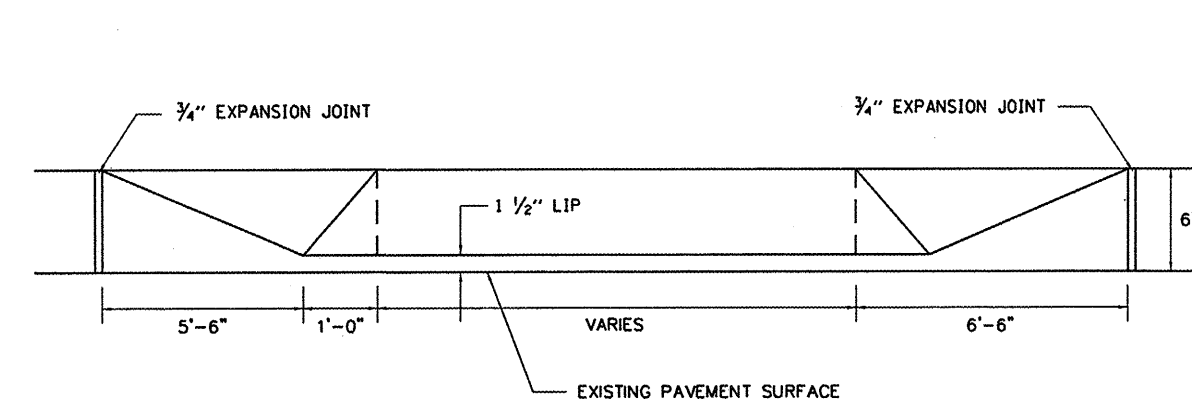


SECTION A - A

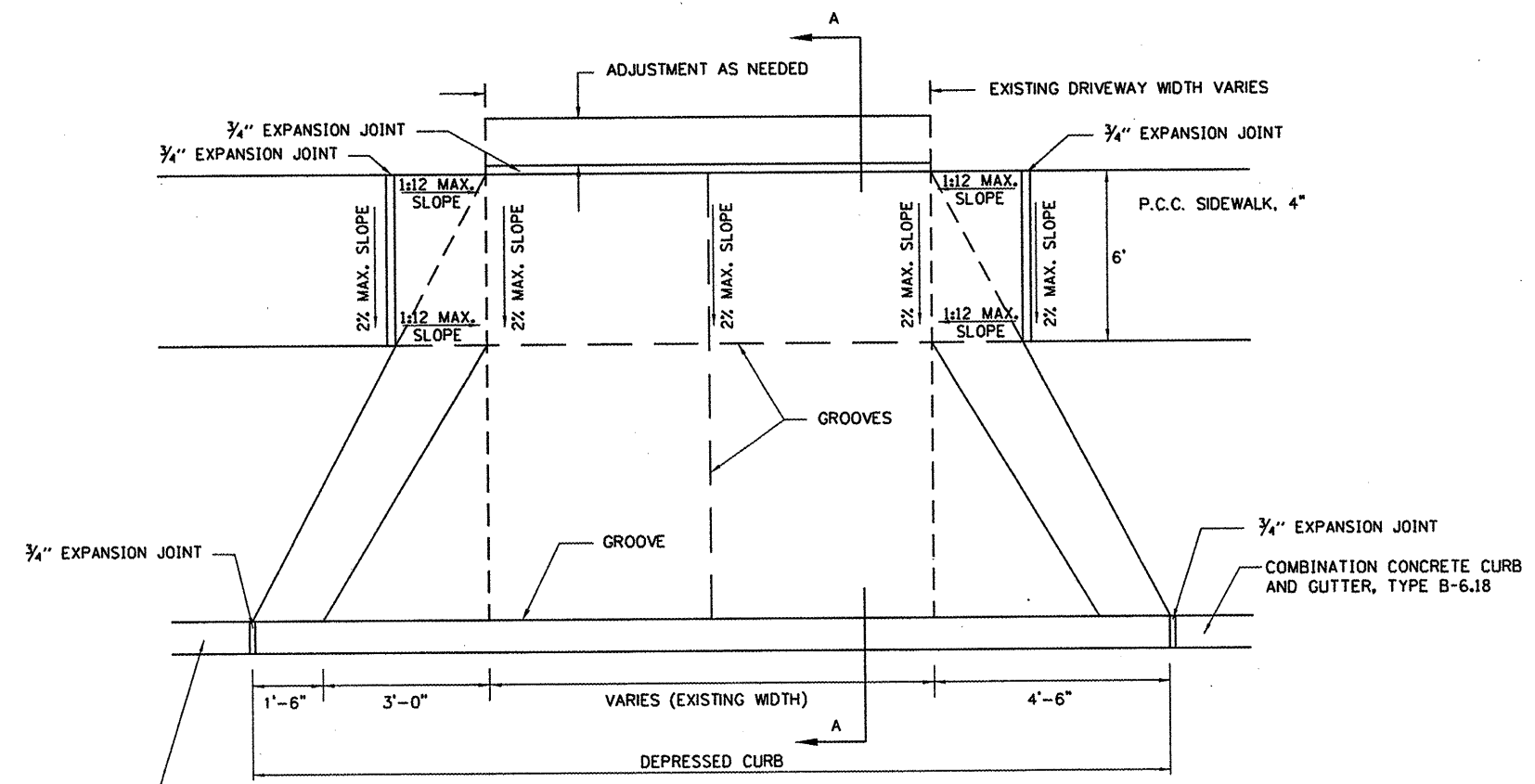
NOTE:
BEHIND SIDEWALK MATCH EXISTING DRIVEWAY COMPOSITION WITH THE FOLLOWING GUIDELINES:
RES. 6" CONC, 4" AGG. BASE
3" BIT, 6" AGG. BASE
6" AGG. SURF.
COM. 8" CONC, 4" AGG. BASE
3" BIT, 6" AGG. BASE
8" AGG. SURF.



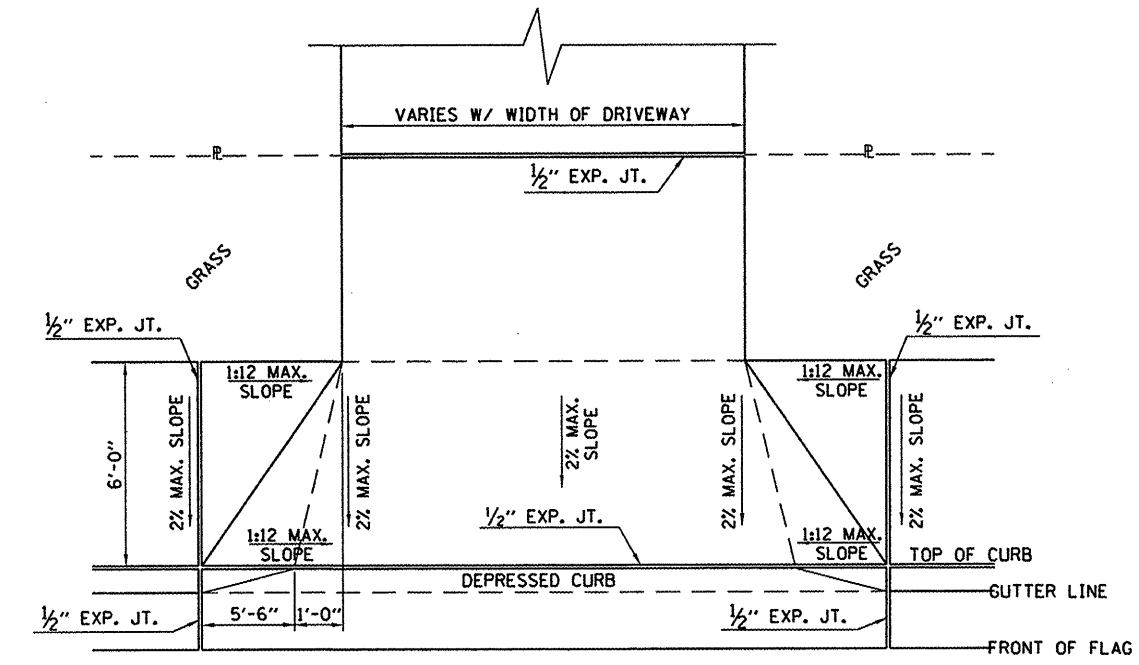
CURB LINE PROFILE



CURB LINE PROFILE



P.C.C. DRIVEWAY PAVEMENT
SIDEWALK ADJACENT TO PROPERTY LINE



P.C.C. DRIVEWAY PAVEMENT
SIDEWALK ADJACENT TO CURB

© Copyright Hanson Professional Services Inc. 2012
HANSON
Hanson Professional Services Inc.

FILE NAME = I:\09Jobs\09L0027A\CADD\Road\Sheet\c-54det.dgn	USER NAME = dawso00878	DESIGNED - DLC	REVISED -	STATE OF ILLINOIS DEPARTMENT OF TRANSPORTATION	NORTHMOOR ROAD STAGE 2 IMPROVEMENT ENTRANCE DETAILS			F.A.U. RTE. 6647	SECTION 05-00302-01-PV	COUNTY PEORIA	TOTAL SHEETS 125	SHEET NO. 78
PLOT SCALE = 10.0000 / 1 in.	CHECKED - MGD	DATE - 03/27/12	REVISED -		SCALE: N.T.S.	SHEET NO. OF SHEETS	STA. TO STA.	FED. ROAD DIST. NO. 11-00047-03-PV	ILLINOIS FED. AID PROJECT	W-50931371		