

F.A.U. RTE.	SECTION	COUNTY	TOTAL SHEETS	SHEET NO.
6768	10-00169-00-RP	TAZEWELL	98	1
		ILLINOIS	CONTRACT NO. 89588	

STATE OF ILLINOIS  
DEPARTMENT OF TRANSPORTATION

DIVISION OF HIGHWAYS

PROPOSED  
HIGHWAY PLANS

FAU ROUTE 6768 (VETERANS DRIVE)  
SECTION 10-00169-00-RP  
PROJECT HPP 1749 (102)  
CITY OF PEKIN  
TAZEWELL COUNTY  
C-94-004-11

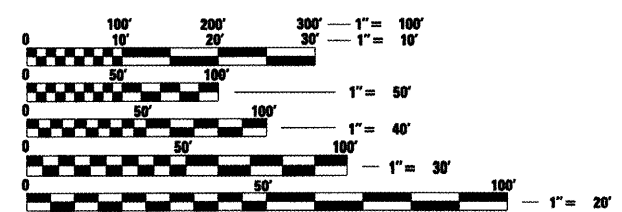
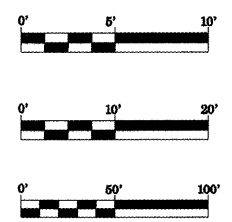
FOR INDEX OF SHEETS, SEE SHEET NO. 2  
FOR LIST OF STANDARDS, SEE SHEET NO. 2  
SEE TYPICAL SECTIONS FOR STRUCTURAL PAVEMENT INFORMATION

DESIGN DESIGNATION

VETERANS DRIVE  
950 (28) ARTERIAL OTHER 1.39 (FD-20)  
ADT = 9218 (2023)  
PV = .92%  
SU = 5%  
MU = 3%

DRAWING SCALES

PROFILE VERTICAL: 1" = 5'  
CROSS SECTION VERTICAL: 1" = 5'  
CROSS SECTION HORIZONTAL: 1" = 10'  
PLAN: 1" = 50'  
PROFILE HORIZONTAL: 1" = 50'

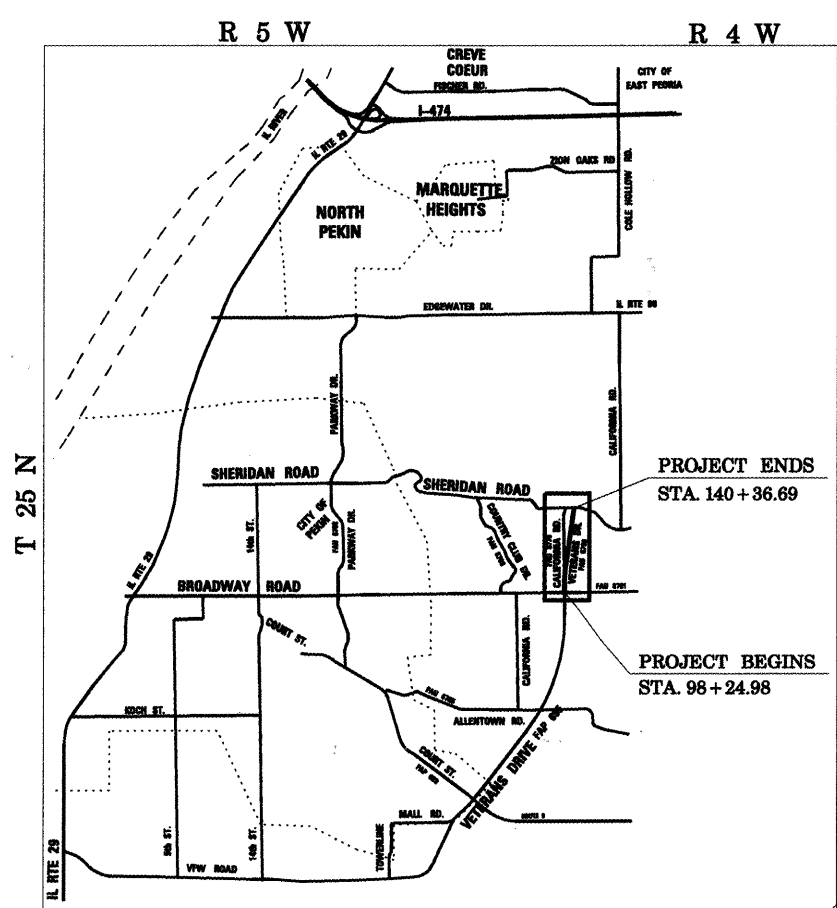


FULL SIZE PLANS HAVE BEEN PREPARED USING STANDARD ENGINEERING SCALES. REDUCED SIZED PLANS WILL NOT CONFORM TO STANDARD SCALES. IN MAKING MEASUREMENTS ON REDUCED PLANS, THE ABOVE SCALES MAY BE USED.


J.U.L.I.E.  
JOINT UTILITY LOCATION INFORMATION FOR EXCAVATION  
1-800-892-0123  
OR 811

CONTRACT NO. 89588

BITUMINOUS SUPERPAVE  
QCQA BITUMINOUS  
CATALOG NO. 034506-00

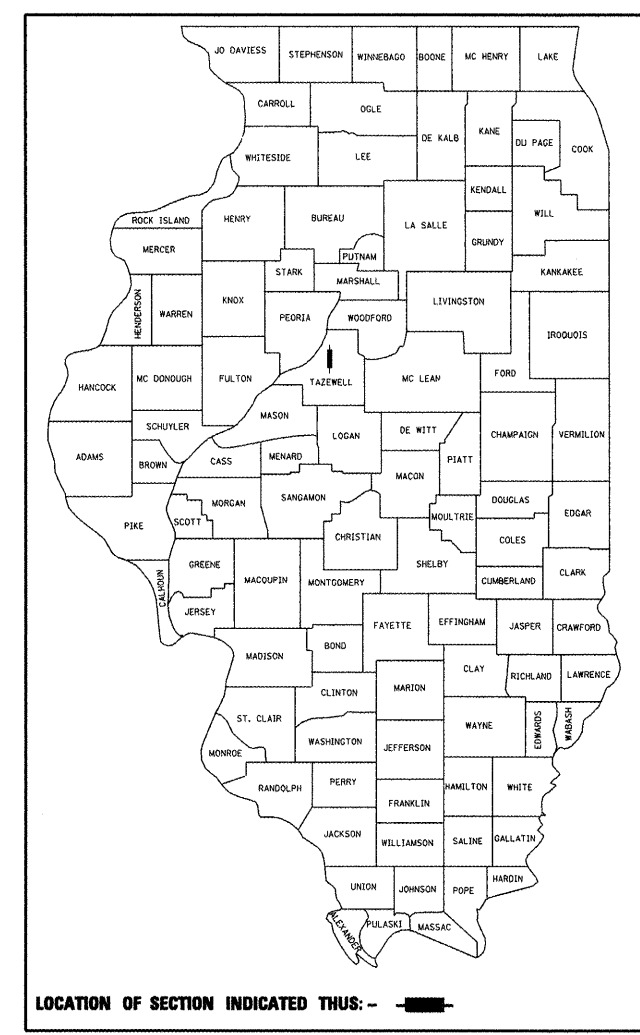



3rd P.M.  
LOCATION MAP



GROSS LENGTH = 4,185.31 FT. = 0.793 MILES  
NET LENGTH = 4,185.31 FT. = 0.793 MILE

*Kenneth M. Coulter*  
KENNETH M. COULTER  
ILLINOIS REGISTERED PROFESSIONAL ENGINEER  
No. 062-038839  
EXPIRATION DATE 11/30/13  
DATE 4-11-12



APPROVED 4-11 2012  
*Joseph W. ...*  
CITY ENGINEER

PASSED 04/11/12 2012  
*Joseph W. ...*  
DISTRICT FOUR ENGINEER - LOCAL ROADS & STREETS

RELEASING FOR BID BASED ON LIMITED REVIEW April 16 2012  
*Joseph W. ...*  
DEPUTY DIRECTOR OF HIGHWAYS, REGION THREE ENGINEER  
STATE OF ILLINOIS  
DEPARTMENT OF TRANSPORTATION

PRINTED BY THE AUTHORITY  
OF THE STATE OF ILLINOIS

AECOM  
IL Design Firm Reg. No. 184-001518