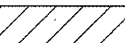
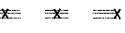

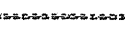

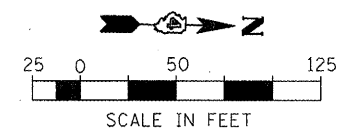


REMOVAL LEGEND

	PAVEMENT REMOVAL
	CCC&G AND/OR GUTTER REMOVAL
	TREE REMOVAL
	FENCE OR GUARDRAIL REMOVAL
	MEDIAN REMOVAL

- NOTES:**
1. SEE SHEET 21 FOR ADDITIONAL REMOVAL DETAILS AT BROADWAY ROAD.
 2. SEE CROSS SECTIONS FOR LIMITS OF UNSUITABLE REMOVAL.

NOTE: SEE STATUS OF UTILITIES TO BE ADJUSTED FOR FURTHER INFORMATION ON UTILITY CONFLICTS.



FILE NAME =	USER NAME = 100T	DESIGNED <i>REW/KRS</i>	REVISED -
x:\projects\200805025\dn\plans and xref	s:\REM 100-112.dgn	DRAWN <i>CAM</i>	REVISED -
	PLOT SCALE = 100.0000' / IN.	CHECKED <i>KMC</i>	REVISED -
	PLOT DATE = 4/12/2012	DATE <i>3-21-12</i>	REVISED -

**STATE OF ILLINOIS
DEPARTMENT OF TRANSPORTATION**

VETERANS DRIVE IMPROVEMENTS REMOVAL PLAN			
SCALE: AS SHOWN	SHEET NO.	OF SHEETS	STA. 100+00 TO STA. 112+00

F.A.J. RTE.	SECTION	COUNTY	TOTAL SHEETS	SHEET NO.
6768	10-00169-00-RP	TAZEWELL	98	17
				CONTRACT NO. 89588
ILLINOIS FED. AID PROJECT				