


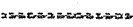

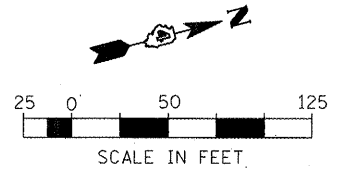


**REMOVAL LEGEND**

	PAVEMENT REMOVAL
	CCC&G AND/OR GUTTER REMOVAL
	TREE REMOVAL
	FENCE OR GUARDRAIL REMOVAL
	MEDIAN REMOVAL

**NOTES:**  
 1. SEE CROSS SECTIONS FOR LIMITS OF UNSUITABLE REMOVAL.

NOTE: SEE STATUS OF UTILITIES TO BE ADJUSTED FOR FURTHER INFORMATION ON UTILITY CONFLICTS.



FILE NAME =	USER NAME = IDDT	DESIGNED <i>REW/KRS</i>	REVISED -
x:\projects\200805025\dgn\plans and xref	a:\REM 112-124.dgn	DRAWN <i>CAM</i>	REVISED -
	PLOT SCALE = 1/8" = 100'-00" / IN.	CHECKED <i>KMC</i>	REVISED -
	PLOT DATE = 4/12/2012	DATE <i>3-21-12</i>	REVISED -

**STATE OF ILLINOIS  
 DEPARTMENT OF TRANSPORTATION**

<b>VETERANS DRIVE IMPROVEMENTS REMOVAL PLAN</b>			
SCALE: AS SHOWN	SHEET NO. OF SHEETS	STA. 112+00 TO STA. 124+00	

F.A.U. RTE.	SECTION	COUNTY	TOTAL SHEETS	SHEET NO.
6768	10-00169-00-RP	TAZEWELL	98	18
CONTRACT NO. 89588				
ILLINOIS FED. AID PROJECT				