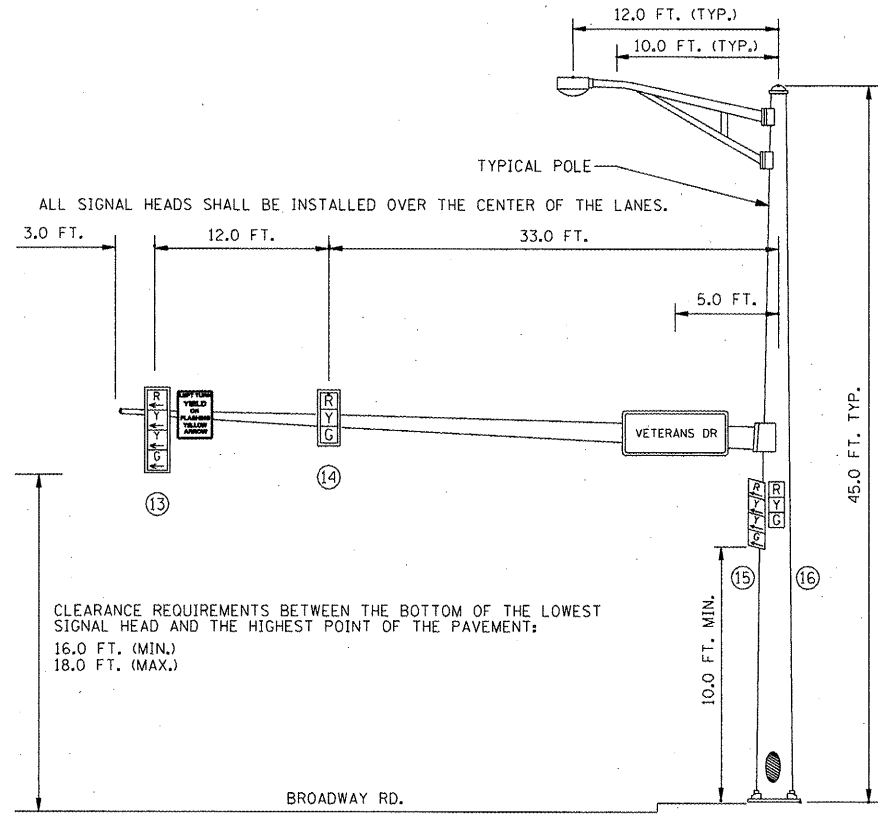


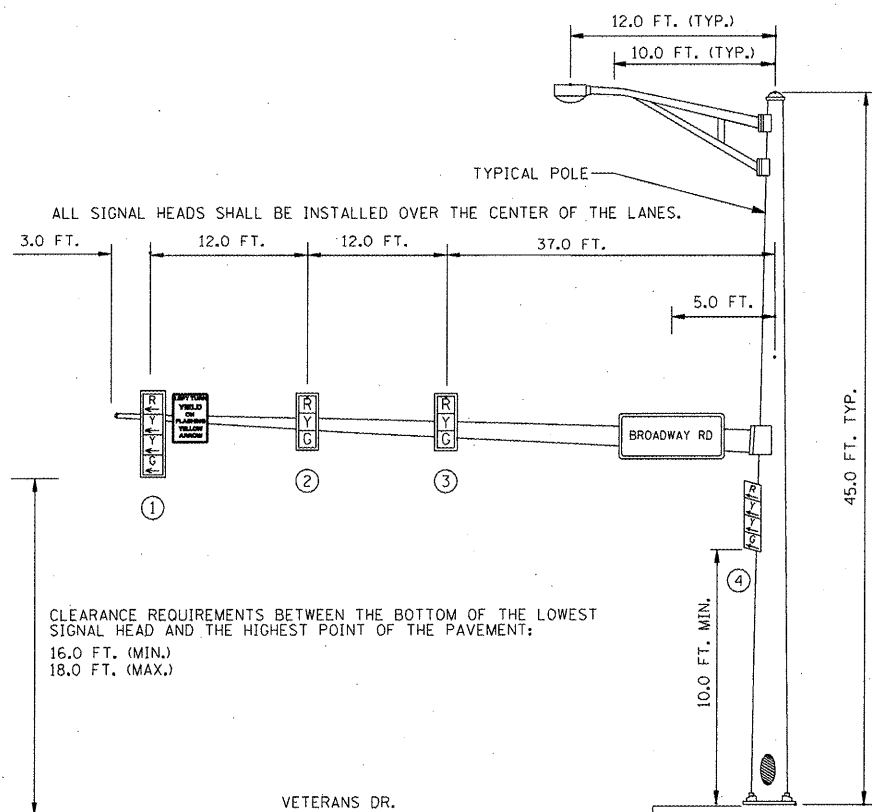
**EASTBOUND TRAFFIC SIGNAL  
SOUTHEAST CORNER**

**MA-1 48'**



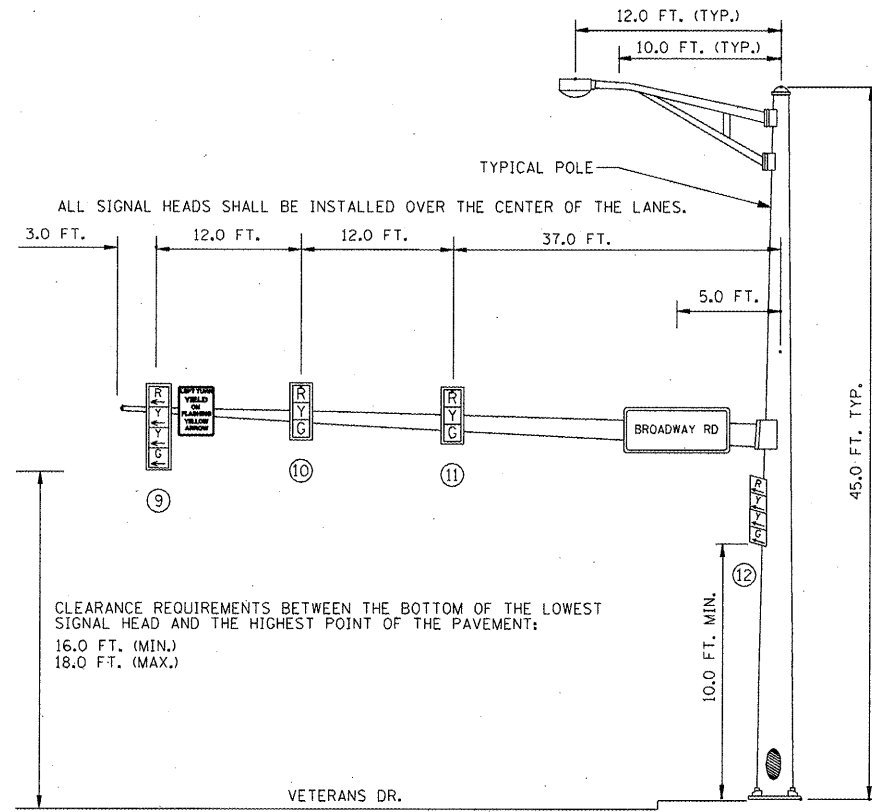
**WESTBOUND TRAFFIC SIGNAL  
NORTHWEST CORNER**

**MA-3 48'**



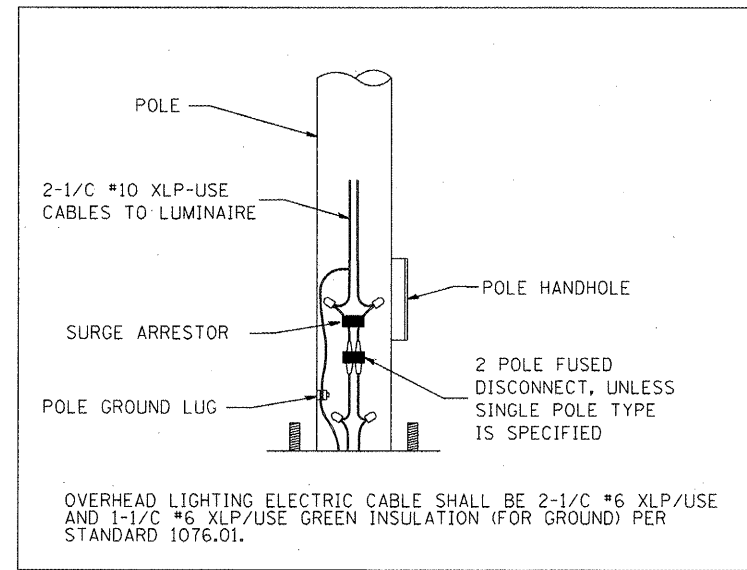
**NORTHBOUND TRAFFIC SIGNAL  
NORTHEAST CORNER**

**MA-2 64'**



**SOUTHBOUND TRAFFIC SIGNAL  
SOUTHWEST CORNER**

**MA-4 64'**



FILE NAME =	USER NAME = IDDT	DESIGNED <i>REW/KRS</i>	REVISED -
x:\projects\200805025\dgn\plans and xref	Most Arm Detail Plan Sheet.dgn	DRAWN <i>CAM</i>	REVISED -
	PLOT SCALE = 75.0000' / IN.	CHECKED <i>KMC</i>	REVISED -
	PLOT DATE = 4/12/2012	DATE <i>3-21-12</i>	REVISED -

**STATE OF ILLINOIS  
DEPARTMENT OF TRANSPORTATION**

**VETERANS DRIVE AND BROADWAY ROAD  
MAST ARM DETAIL**

SCALE: NONE      STA.      TO STA.

F.A.U. RTE.	SECTION	COUNTY	TOTAL SHEETS	SHEET NO.
6768	10-00169-00-RP	TAZEWELL	98	47
CONTRACT NO. 89588				
ILLINOIS FED. AID PROJECT				