
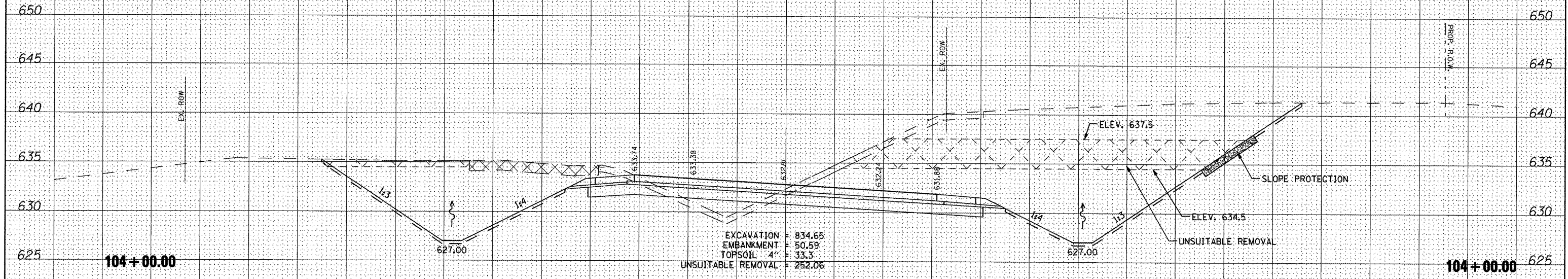


150 140 130 120 110 100 90 80 70 60 50 40 30 20 10 0 10 20 30 40 50 60 70 80 90 100 110 120 130 140 150

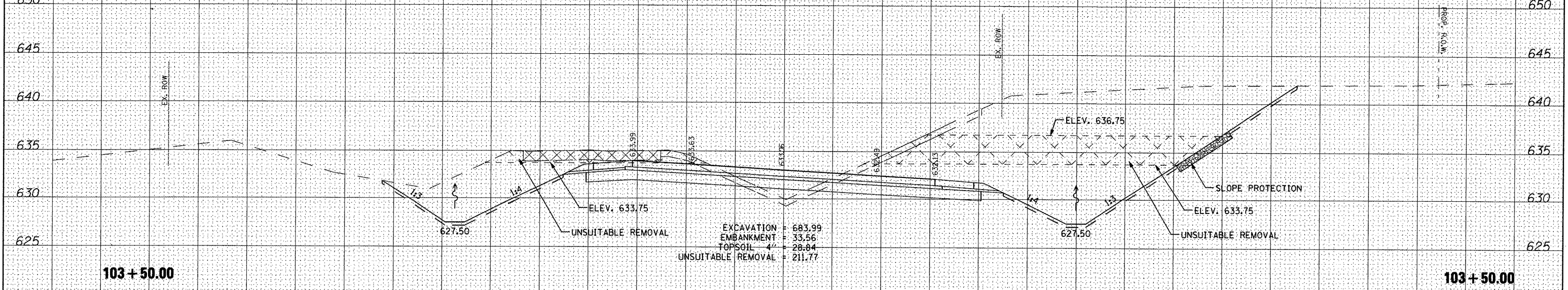
UNLESS ELEVATIONS ARE SHOWN, ALL UTILITY LOCATIONS SHOWN ON THE CROSS SECTIONS ARE BASED ON THE APPROXIMATE DEPTH SUPPLIED BY THE UTILITY CO. & SHOULD BE FIELD VERIFIED BY CONTRACTOR



DATE	
BY	
FINAL SURVEY	
SURVEYED	
NOTE BOOK	
NO.	
AREAS CHECKED	
TEMPLATE	
AREAS CHECKED	



DATE	
BY	
ORIGINAL SURVEY	
SURVEYED	
NOTE BOOK	
NO.	
AREAS CHECKED	
TEMPLATE	
AREAS CHECKED	



150 140 130 120 110 100 90 80 70 60 50 40 30 20 10 0 10 20 30 40 50 60 70 80 90 100 110 120 130 140 150

FILE NAME =
 x:\projects\200805025\dgn\XS-2012-Sheets.dgn

USER NAME = 1001	DESIGNED <i>REW/KRS</i>	REVISED -
PLOT SCALE = 20.0000" / IN.	DRAWN <i>CAM</i>	REVISED -
PLOT DATE = 4/12/2012	CHECKED <i>KMC</i>	REVISED -
	DATE <i>3-21-12</i>	REVISED -

**STATE OF ILLINOIS
 DEPARTMENT OF TRANSPORTATION**

CROSS SECTIONS			
VETERANS DRIVE			
SCALE:	SHEET NO.	OF SHEETS	STA. TO STA.

F.A.U. RTE.	SECTION	COUNTY	TOTAL SHEETS	SHEET NO.
676B	10-00169-00-RP	TAZEWELL	98	65
				CONTRACT NO. 89588
ILLINOIS FED. AID PROJECT				