



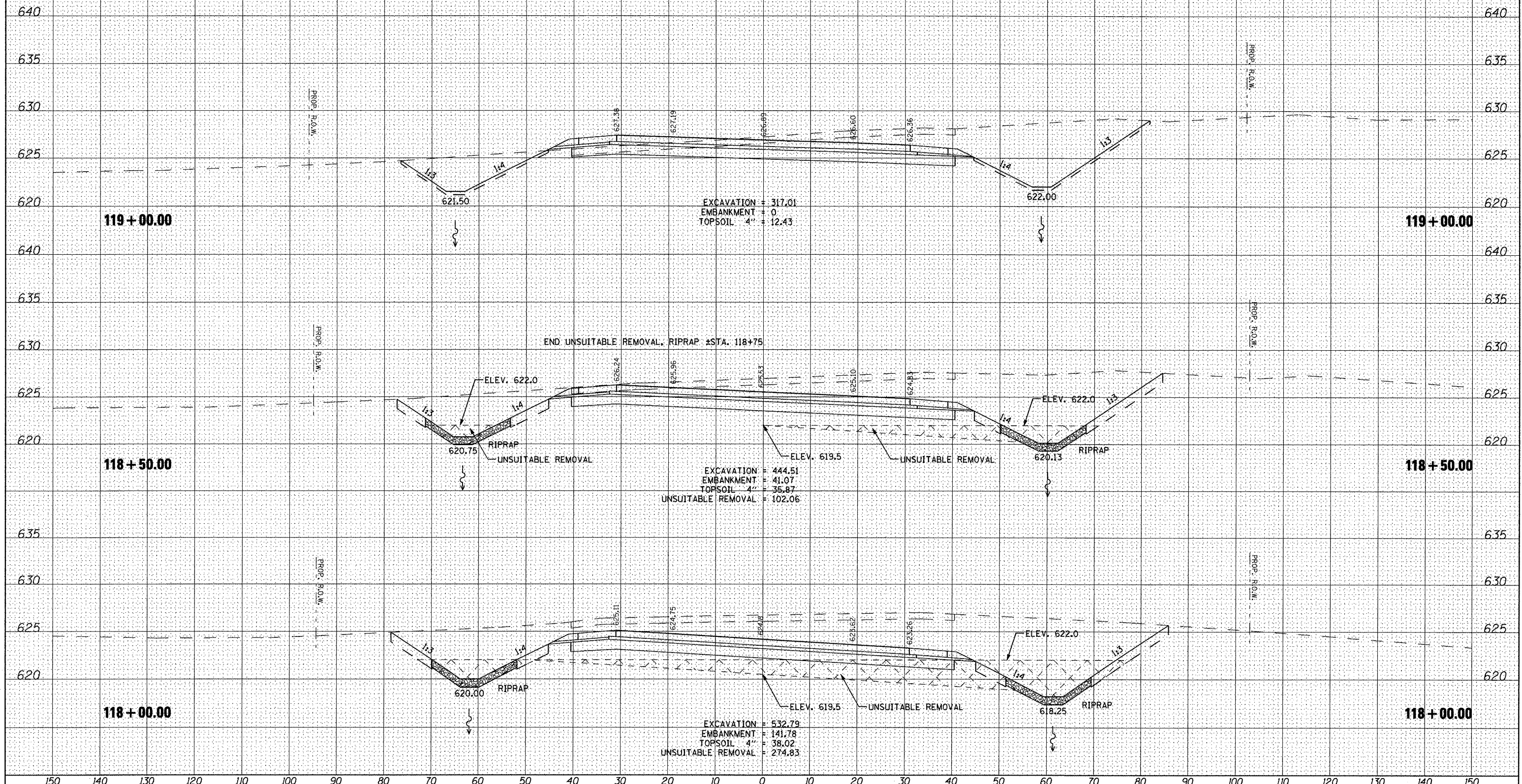
150 140 130 120 110 100 90 80 70 60 50 40 30 20 10 0 10 20 30 40 50 60 70 80 90 100 110 120 130 140 150

UNLESS ELEVATIONS ARE SHOWN, ALL UTILITY LOCATIONS SHOWN ON THE CROSS SECTIONS ARE BASED ON THE APPROXIMATE DEPTH SUPPLIED BY THE UTILITY CO. & SHOULD BE FIELD VERIFIED BY CONTRACTOR



DATE	
BY	
SURVEYED	
TEMPLATE	
AREAS CHECKED	
FINAL SURVEY NOTE BOOK NO.	

DATE	
BY	
SURVEYED	
TEMPLATE	
AREAS CHECKED	
ORIGINAL SURVEY NOTE BOOK NO.	



FILE NAME = x:\pro\jcts\200805025\dgn\XS-2012-Sheets.dgn
 USER NAME = IDOT
 DESIGNED REW/KRS
 DRAWN CAM
 CHECKED KMC
 DATE 3-21-12

DESIGNED	REW/KRS	REVISED	-
DRAWN	CAM	REVISED	-
CHECKED	KMC	REVISED	-
DATE	3-21-12	REVISED	-

**STATE OF ILLINOIS
 DEPARTMENT OF TRANSPORTATION**

**CROSS SECTIONS
 VETERANS DRIVE**
 SCALE: SHEET NO. OF SHEETS STA. TO STA.

F.A.U. RTE.	SECTION	COUNTY	TOTAL SHEETS	SHEET NO.
6768	10-00169-00-RP	TAZEWELL	98	76
CONTRACT NO. 89588			ILLINOIS FED. AID PROJECT	