
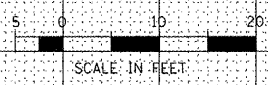


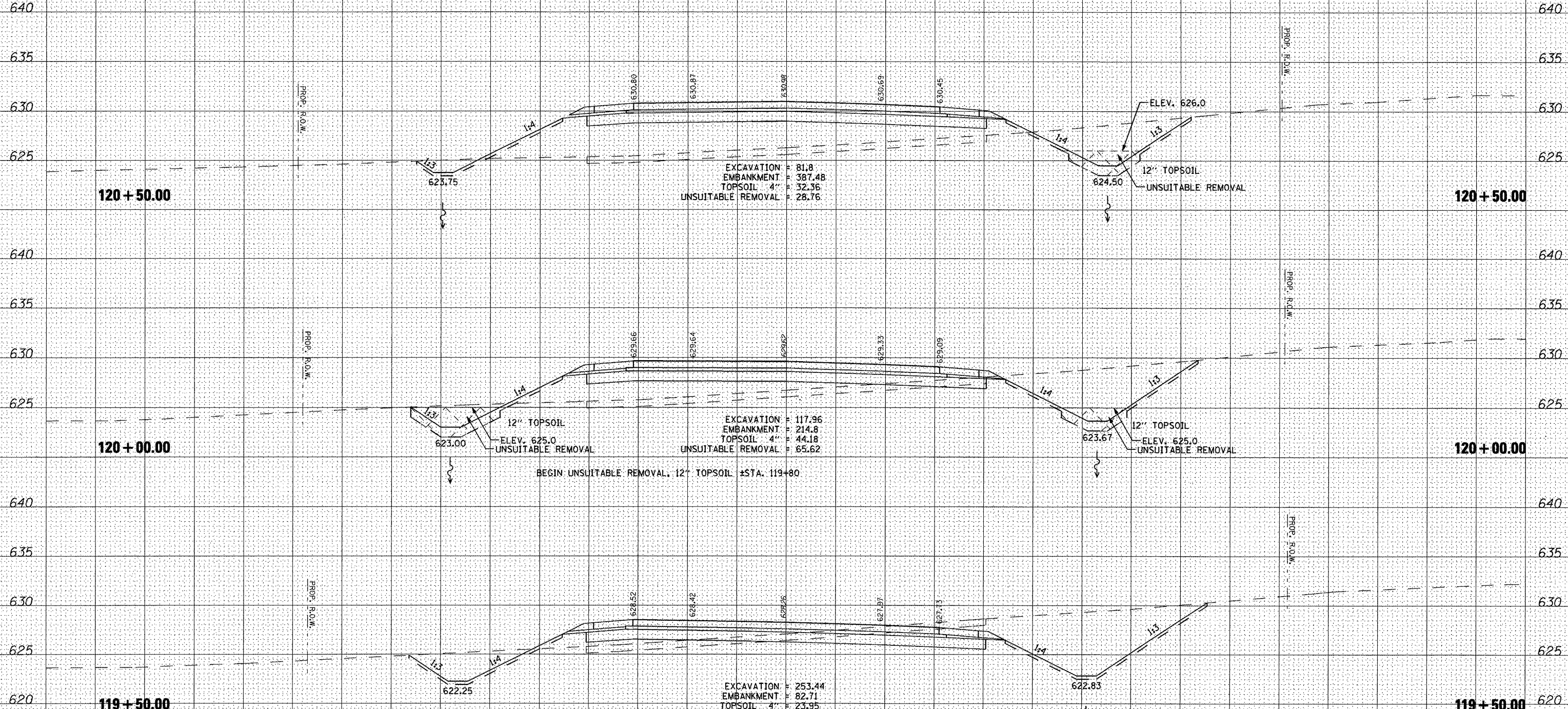
150 140 130 120 110 100 90 80 70 60 50 40 30 20 10 0 10 20 30 40 50 60 70 80 90 100 110 120 130 140 150

UNLESS ELEVATIONS ARE SHOWN, ALL UTILITY LOCATIONS SHOWN ON THE CROSS SECTIONS ARE BASED ON THE APPROXIMATE DEPTH SUPPLIED BY THE UTILITY CO. & SHOULD BE FIELD VERIFIED BY CONTRACTOR



DATE	
BY	
FINAL SURVEY	
REVISIONS	
NOTE BOOK	
TEMPLATE	
AREAS CHECKED	
NO.	

DATE	
BY	
ORIGINAL SURVEY	
REVISIONS	
NOTE BOOK	
TEMPLATE	
AREAS CHECKED	
NO.	



FILE NAME =  
 USER NAME = IDOT  
 DESIGNED REW/KRS  
 DRAWN CAM  
 CHECKED KMC  
 PLOT DATE = 4/12/2012

REVISIONS  
 REVISIONS  
 REVISIONS  
 REVISIONS

DATE 3-21-12

STATE OF ILLINOIS  
 DEPARTMENT OF TRANSPORTATION

CROSS SECTIONS  
 VETERANS DRIVE

SCALE: SHEET NO. OF SHEETS STA. TO STA.

F.A.U. RTE.	SECTION	COUNTY	TOTAL SHEETS	SHEET NO.
6768	10-00169-00-RP	TAZEWELL	98	77
CONTRACT NO. 89588			ILLINOIS FED. AID PROJECT	