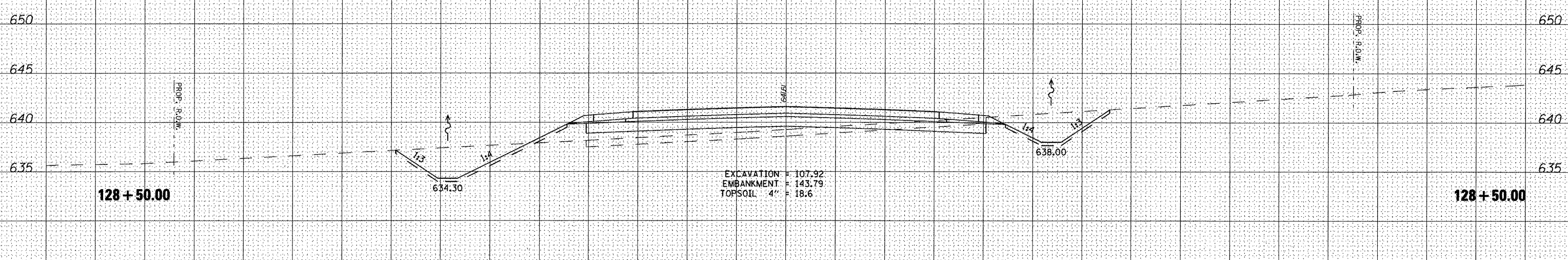
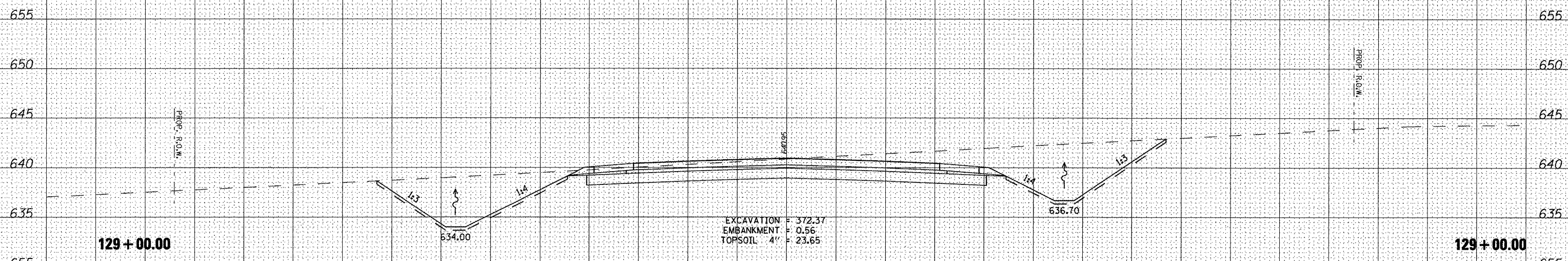
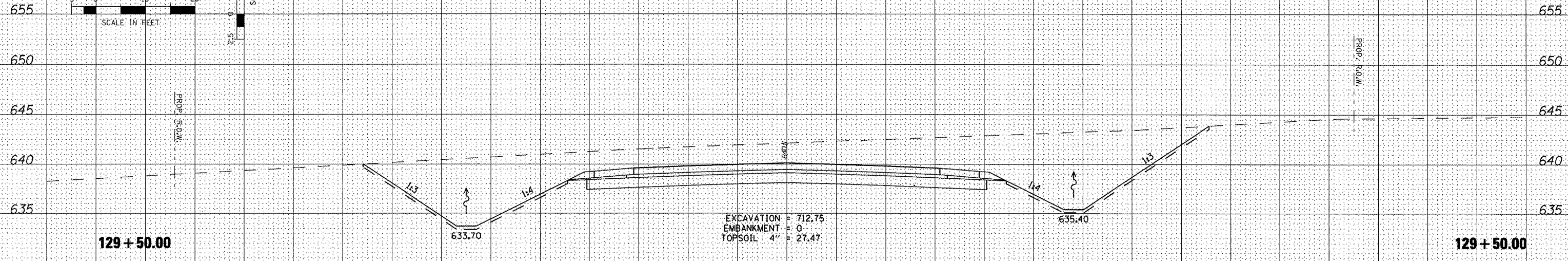


150 140 130 120 110 100 90 80 70 60 50 40 30 20 10 0 10 20 30 40 50 60 70 80 90 100 110 120 130 140 150

UNLESS ELEVATIONS ARE SHOWN, ALL UTILITY LOCATIONS SHOWN ON THE CROSS SECTIONS ARE BASED ON THE APPROXIMATE DEPTH SUPPLIED BY THE UTILITY CO. & SHOULD BE FIELD VERIFIED BY CONTRACTOR

SCALE IN FEET
 0 5 10 20
 0 5 10 20
 0 5 10 20



| | |
|---------------|--|
| DATE | |
| BY | |
| FINAL SURVEY | |
| TEMPLATE | |
| NOTE BOOK | |
| AREAS CHECKED | |
| NO. | |

| | |
|-----------------|--|
| DATE | |
| BY | |
| ORIGINAL SURVEY | |
| TEMPLATE | |
| NOTE BOOK | |
| AREAS CHECKED | |
| NO. | |

FILE NAME =
 x:\projects\200805025\dgn\X5-2012-Sheets.dgn

USER NAME = IDDT
 DESIGNED *REW/KRS*
 DRAWN *CAM*
 CHECKED *KMC*
 PLOT SCALE = 20.0000' / IN.
 PLOT DATE = 4/12/2012

| | | | |
|----------|----------------|---------|---|
| DESIGNED | <i>REW/KRS</i> | REVISED | - |
| DRAWN | <i>CAM</i> | REVISED | - |
| CHECKED | <i>KMC</i> | REVISED | - |
| DATE | <i>3-21-12</i> | REVISED | - |

STATE OF ILLINOIS
 DEPARTMENT OF TRANSPORTATION

CROSS SECTIONS
 VETERANS DRIVE

SCALE: SHEET NO. OF SHEETS STA. TO STA.

| F.A.U. RTE. | SECTION | COUNTY | TOTAL SHEETS | SHEET NO. |
|---------------------------|----------------|----------|--------------|-----------|
| 6768 | 10-00169-00-RP | TAZEWELL | 98 | 83 |
| CONTRACT NO. 89588 | | | | |
| ILLINOIS FED. AID PROJECT | | | | |