

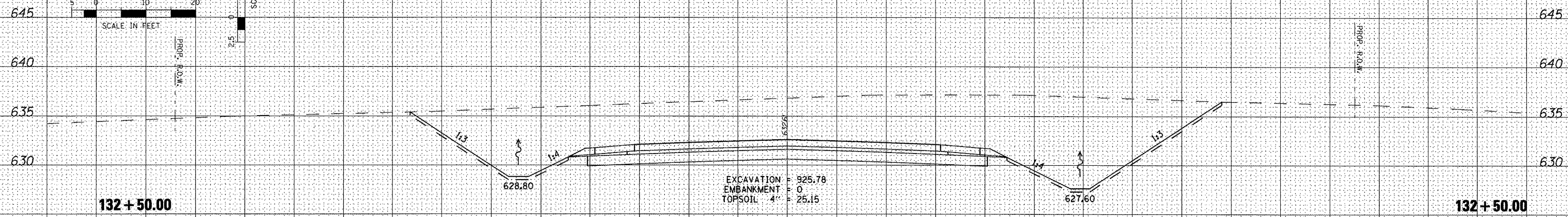
150 140 130 120 110 100 90 80 70 60 50 40 30 20 10 0 10 20 30 40 50 60 70 80 90 100 110 120 130 140 150

UNLESS ELEVATIONS ARE SHOWN, ALL UTILITY LOCATIONS SHOWN ON THE CROSS SECTIONS ARE BASED ON THE APPROXIMATE DEPTH SUPPLIED BY THE UTILITY CO. & SHOULD BE FIELD VERIFIED BY CONTRACTOR



SCALE IN FEET

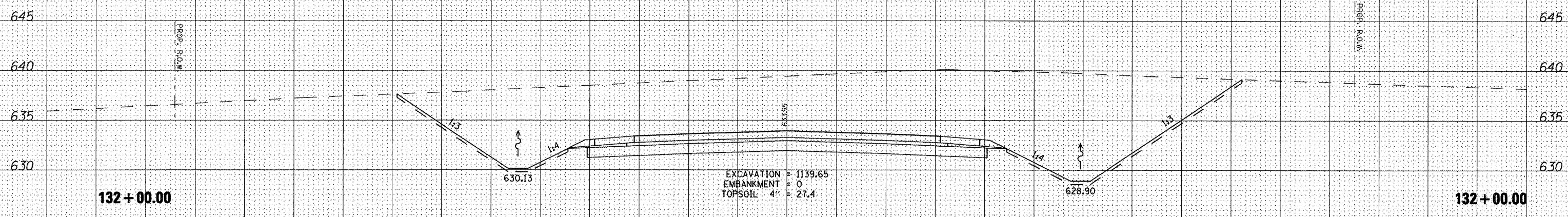
DATE	
BY	
FINAL SURVEY	
TEMPLATE	
NOTE BOOK	
AREAS CHECKED	
NO.	



132 + 50.00

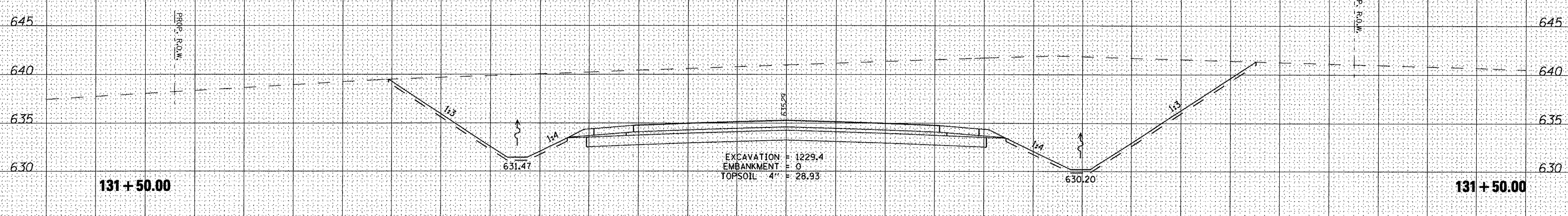
132 + 50.00

DATE	
BY	
ORIGINAL SURVEY	
TEMPLATE	
NOTE BOOK	
AREAS CHECKED	
NO.	



132 + 00.00

132 + 00.00



131 + 50.00

131 + 50.00

FILE NAME = x:\projects\200805025\dgn\XS-2012-Sheets.dgn

USER NAME = IDOT
 PLOT SCALE = 20.0000' / IN.
 PLOT DATE = 4/12/2012

DESIGNED *REW/KRS*
 DRAWN *CAM*
 CHECKED *KMC*
 DATE *3-21-12*

REVISED -
 REVISED -
 REVISED -
 REVISED -

**STATE OF ILLINOIS
 DEPARTMENT OF TRANSPORTATION**

**CROSS SECTIONS
 VETERANS DRIVE**

SCALE: SHEET NO. OF SHEETS STA. TO STA.

F.A.U. RTE.	SECTION	COUNTY	TOTAL SHEETS	SHEET NO.
6768	10-00169-00-RP	TAZEWELL	98	85
CONTRACT NO. 89588			ILLINOIS FED. AID PROJECT	