







T 20 N, R 7 W, 3rd PM  
SECTION 2

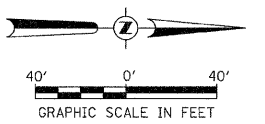
NOTE: TEMPORARY EROSION CONTROL SEEDING SHALL BE DONE IN ACCORDANCE WITH ARTICLE 280.04 OF THE STANDARD SPECIFICATIONS.



T 20 N, R 7 W, 3rd PM  
SECTION 2

**LEGEND**

-  PERIMETER EROSION BARRIER
-  TEMPORARY DITCH CHECK
-  INLET & PIPE PROTECTION
-  SPECIAL DITCH - FLOW LINE AND DIRECTION
-  PROPOSED RIPRAP PLACEMENT



FILE NAME = V:\Bridge\2964 - Mason\2964S001.dgn	USER NAME = cthomas	DESIGNED -	REVISED -	<b>MASON COUNTY COUNTY HIGHWAY 5 OVER DUFF ARMSTRONG DITCH</b>	<b>STORM WATER POLLUTION PREVENTION PLAN</b>				F.A.S. RTE.	SECTION	COUNTY	TOTAL SHEETS	SHEET NO.
		DRAWN -	REVISED -		SCALE: 1" = 40'	SHEET NO. 1 OF 1 SHEETS	STA. 26+75.00 TO STA. 34+00.00	572	10-00016-02-BR	MASON	22	5	
		CHECKED -	REVISED -						CONTRACT NO. <b>9 5 6 8</b>				
		DATE -	REVISED -						FED. ROAD DIST. NO. 7 ILLINOIS FED. AID PROJECT BRS-0572(305)				