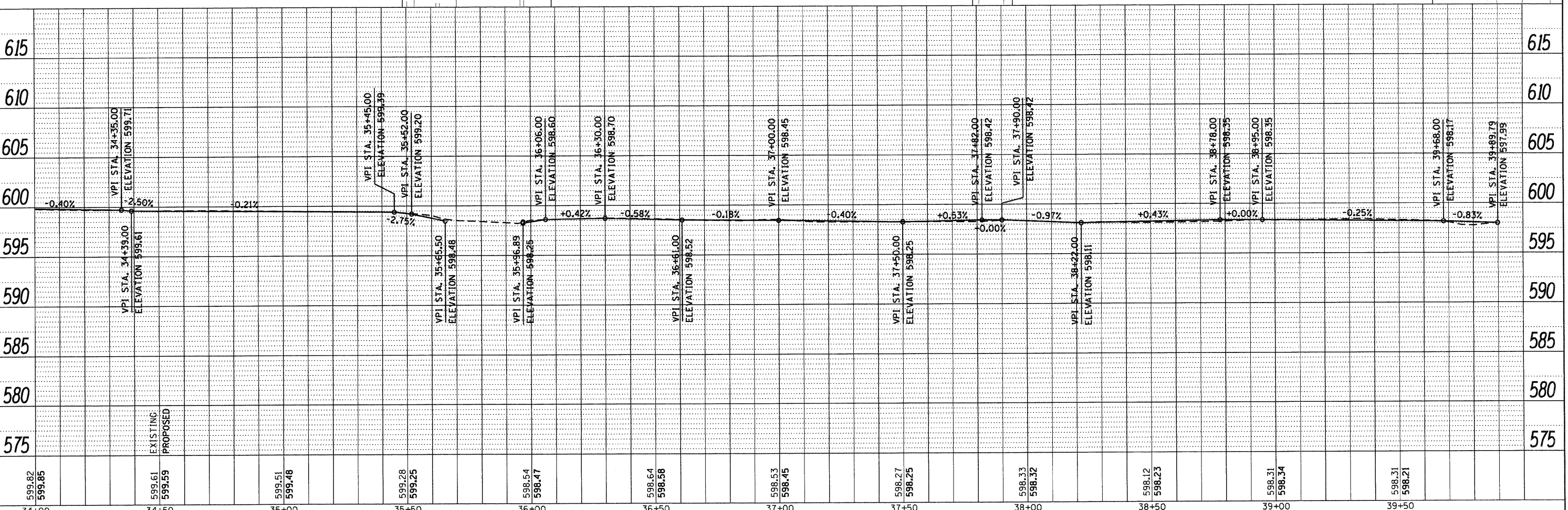
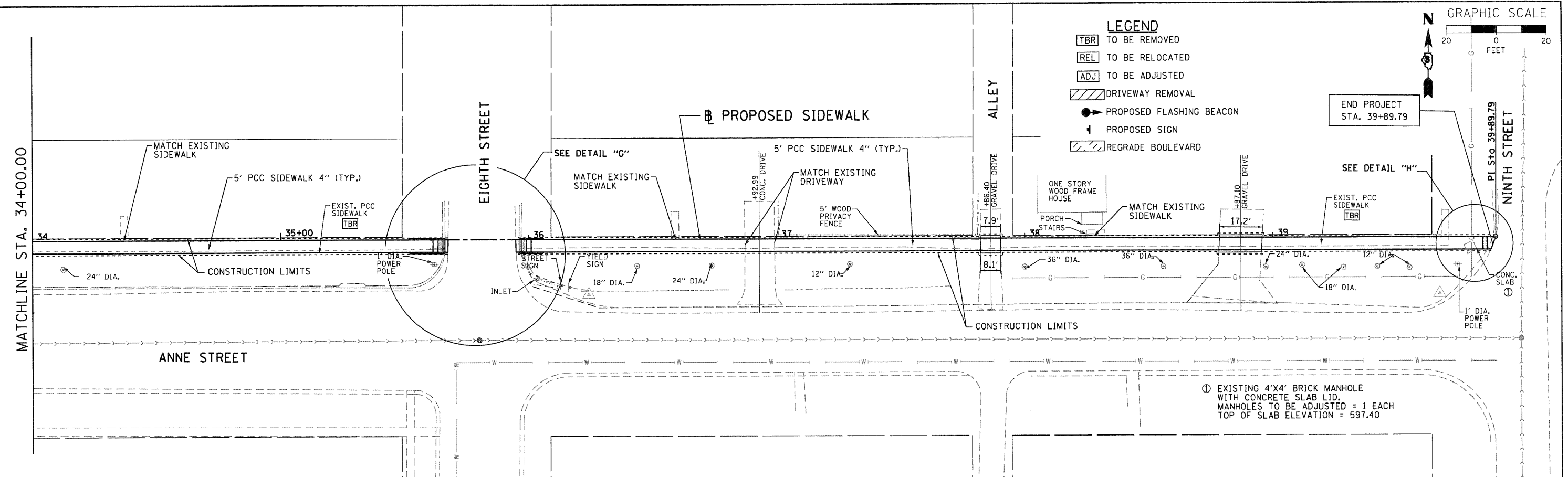
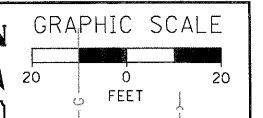


PLAN	DATE
BY	
REVISIONS	
NO.	
DATE	
BY	
DESCRIPTION	
1	
2	
3	
4	
5	

PROFILE	DATE
BY	
REVISIONS	
NO.	
DATE	
BY	
DESCRIPTION	
1	
2	
3	
4	
5	

**LEGEND**

- TBR TO BE REMOVED
- REL TO BE RELOCATED
- ADJ TO BE ADJUSTED
- DRIVEWAY REMOVAL
- PROPOSED FLASHING BEACON
- PROPOSED SIGN
- REGRADE BOULEVARD



<b>WHKS &amp; co.</b> 7018 KINGSMILL CT., SPRINGFIELD, IL (217) 483-9457 DESIGN FIRM #184001036	USER NAME = bmoethies FILE NAME = 7524_PLNPRF1.SHT.dgn PLOT SCALE = 20.0000' / IN. PLOT DATE = 3/28/2012	DESIGNED - CHECKED - DRAWN - CHECKED -	REVISIONS REVISIONS REVISIONS REVISIONS	<b>STATE OF ILLINOIS</b> <b>DEPARTMENT OF TRANSPORTATION</b>		<b>PLAN AND PROFILE</b> <b>ILLIOPOLIS SIDEWALK IMPROVEMENT</b>		F.A. RTE. X SECTION 10-00015-00-SW COUNTY SANGAMON ILLINOIS FED. AID PROJECT	TOTAL SHEETS 22 SHEET NO. 14 CONTRACT NO. 93576
	SCALE: 1" = 20'      SHEET NO. 5 OF 6 SHEETS      STA. 34+00.00 TO STA. 39+89.79								