

INDEX OF SHEETS

- 1 COVER SHEET
- 2 GENERAL NOTES
- 3-6 SUMMARY OF QUANTITIES
- 7 TYPICAL SECTIONS
- 8 PRIVATE ENTRANCE DETAILS
- 9-11 SCHEDULE OF QUANTITIES
- 12 CENTERLINE GEOMETRICS AND CONTROL TIES
- 13 PLAN AND PROFILE
- 14 R.O.W. AND CONST. EASEMENT PLAN
- 15-17 TRAFFIC CONTROL AND DETOUR PLAN
- 18 STORM WATER POLLUTION PREVENTION AND EROSION CONTROL PLAN
- 19 BGM SEWER PLAN AND PROFILE
- 20-21 BGM SANITARY SEWER DETAILS
- 22-27 SEWER BRIDGE PLANS
- 28-30 SEWER BRIDGE CROSS SECTIONS
- 31-49 ROADWAY BRIDGE PLANS
- 50-52 BORING LOGS
- 53-63 CROSS SECTIONS

SEE SHEET 2 FOR STANDARDS

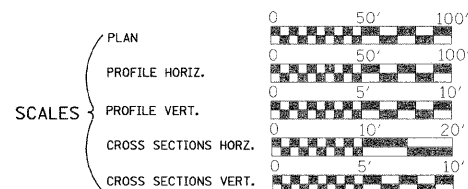
ROADWAY CLASSIFICATION: MINOR ARTERIAL (URBAN)
 2030 ADT = 3700
 DESIGN SPEED: 40 MPH
 VARIANCES GRANTED: NONE
 COMMITMENTS: OPENING OF C.H.7 (BALTIMORE AVE.)

JOINT UTILITY LOCATING INFORMATION FOR EXCAVATORS
 J.U.L.I.E. TELEPHONE NO. TOLL FREE 1-800-892-0123



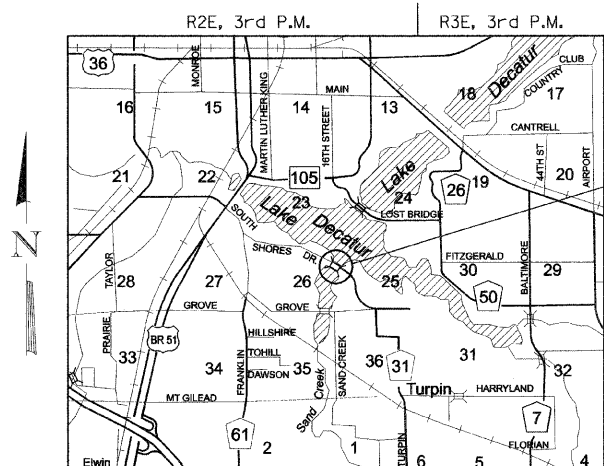
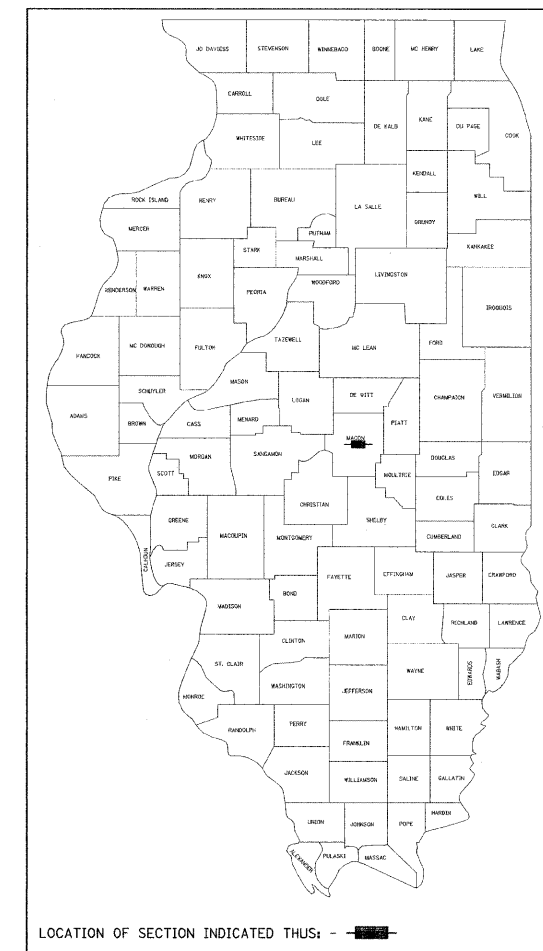
345 EAST ASH AVENUE, SUITE B
 DECATUR, ILLINOIS 62526
 PH. 217-875-4800

STATE OF ILLINOIS
 DEPARTMENT OF TRANSPORTATION
 DIVISION OF HIGHWAYS
**PLANS FOR PROPOSED
 LOCAL AGENCY IMPROVEMENT**



SURFACE TRANSPORTATION - URBAN PROGRAM
 F.A.U. 7398, SOUTH SHORES DRIVE
 OVER SAND CR. ARM OF LAKE DECATUR
 SECTION 09-00905-00-BR
 MACON COUNTY
 CONTRACT NO. 95687
 PROJ. M-5169(046)
 JOB # C-97-085-10

ROUTE NO. F.A.U. 7398	SECTION 09-00905-00-BR	CITY DECATUR	TOTAL SHEETS 63	SHEET NO. 1
FED. ROAD DIST. NO.		ILLINOIS PROJECT: M-5169(046)		



PROJECT LOCATION
 IMPROVEMENT BEGINS
 STA. 84+27.00
 IMPROVEMENT ENDS
 STA. 96+12.00

EXIST. STR. NO. 058-6003
 PROP. STR. NO. 058-6026

IMPROVEMENT CONSISTS OF THE REMOVAL OF A SINGLE SPAN CONCRETE DECK BEAM BRIDGE ON CONCRETE CLOSED ABUTMENTS WITH CONCRETE WINGWALLS, 0-0 DECK = ±24', BK.-BK. ABUTMENTS = ±49' AND THE CONSTRUCTION OF A TWO SPAN CIP CONCRETE DECK ON STEEL W27 BEAMS ON CONCRETE INTEGRAL ABUTMENTS AND CONCRETE PILE BENT PIER. TOTAL LENGTH = 132'-6" BK.-BK. ABUTMENTS, WIDTH = 47'-2" 0-0. PARAPETS AND NECESSARY APPROACH ROADWAY WORK.

LAYOUT




TOTAL AND NET LENGTH OF IMPROVEMENT 1185 FEET = 0.224 MILES

APPROVED April 12 2012
Matthew C. Lovell CITY ENGINEER

PASSED 4-18 2012
James L. Kestel DISTRICT SEVEN ENGINEER OF LOCAL ROADS & STREETS

RELEASING FOR BID BASED ON LIMITED REVIEW
4-18 2012
Roger L. Drabinski DEPUTY DIRECTOR OF HIGHWAYS, REGION FOUR ENGINEER

STATE OF ILLINOIS
 DEPARTMENT OF TRANSPORTATION



Exp. 11/30/2013

Keith W. Bentley

ILLINOIS PROFESSIONAL NO. 43789

4/12/2012
 DATE