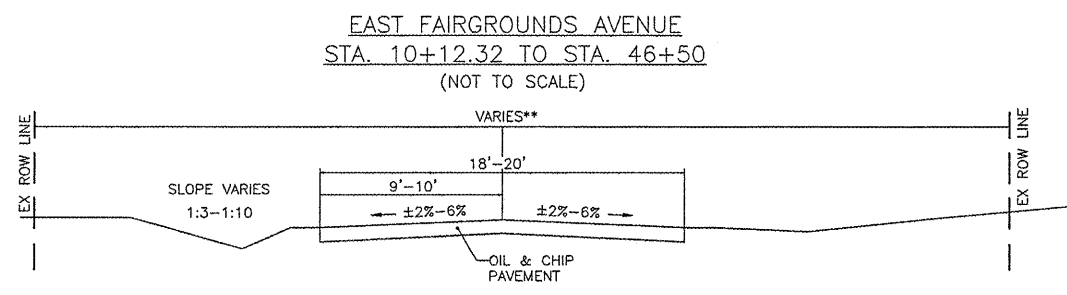
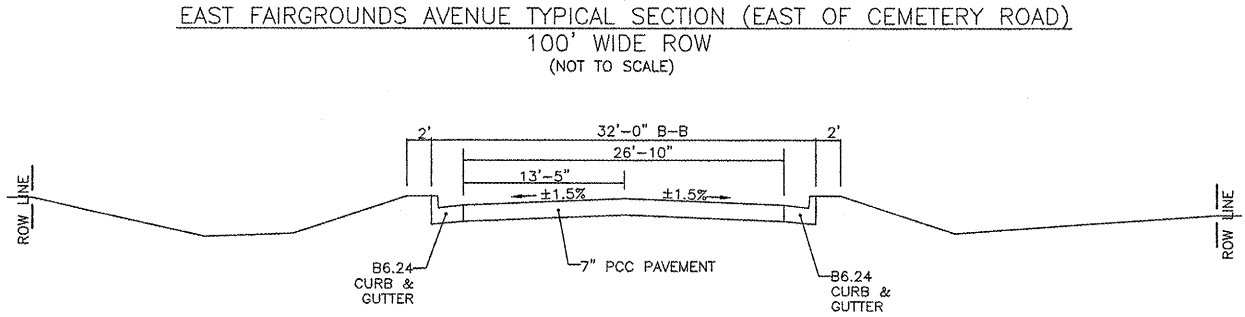
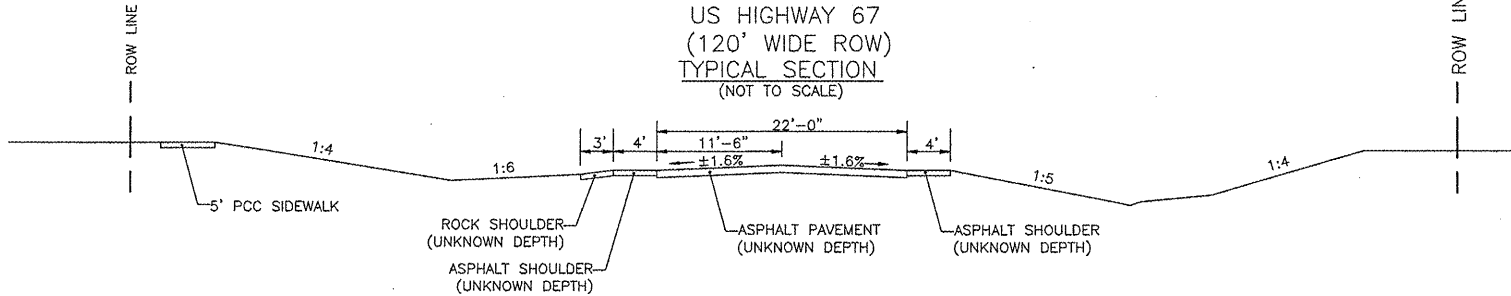
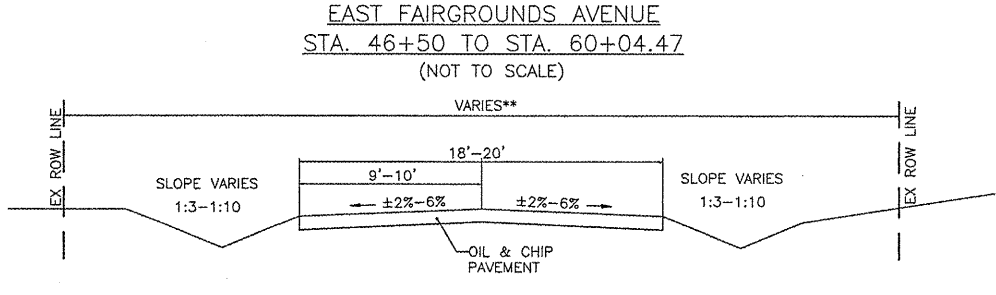


NOTE: NO DEDICATED R.O.W. EXISTS ON THE WEST SIDE OF CEMETERY ROAD NORTH OF EAST FAIRGROUNDS DRIVE



**10+12.32 TO 28+29.77: 50' ROW
28+29.77 TO 33+62.82: 25' ROW
33+62.82 TO 40+06.42: 20' ROW
40+06.42 TO 46+50.00: 45' ROW



**46+50.00 TO 53+00.00: VARIES 52.4'-47.2' ROW
53+00.00 TO 53+31.48: 40' ROW
53+31.48 TO 54+53.07: 20' ROW
54+53.07 TO 56+61.72: 40' ROW
56+61.72 TO 56+71.53: 20' ROW
56+71.53 TO 58+66.13: 45' ROW
58+66.13 TO 60+04.47: 20' ROW

FILE NAME = 00140-321

USER NAME = Horgan, Chris
DESIGNED - BJB
DRAWN - BJB
CHECKED - DLK
DATE - 3/9/12

REVISED -
REVISED -
REVISED -
REVISED -

STATE OF ILLINOIS
DEPARTMENT OF TRANSPORTATION

EXISTING TYPICAL SECTIONS

SCALE: NA SHEET NO. 6 OF 117 SHEETS STA. NA TO STA. NA

F.A.U. RTE.	SECTION	COUNTY	TOTAL SHEETS	SHEET NO.
8801	05-00034-01-RP	JERSEY	117	6
CONTRACT NO. 97371			ILLINOIS	