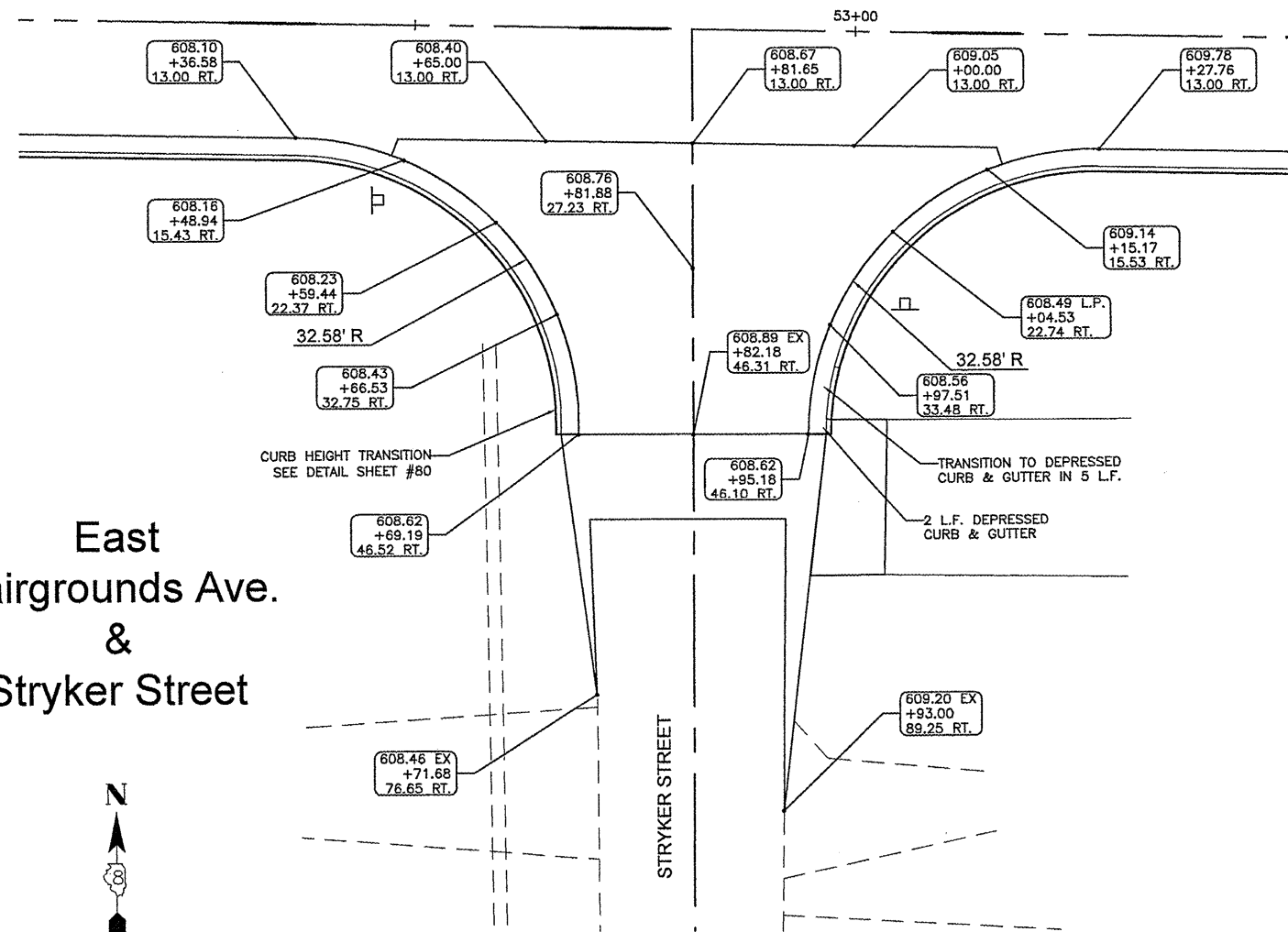
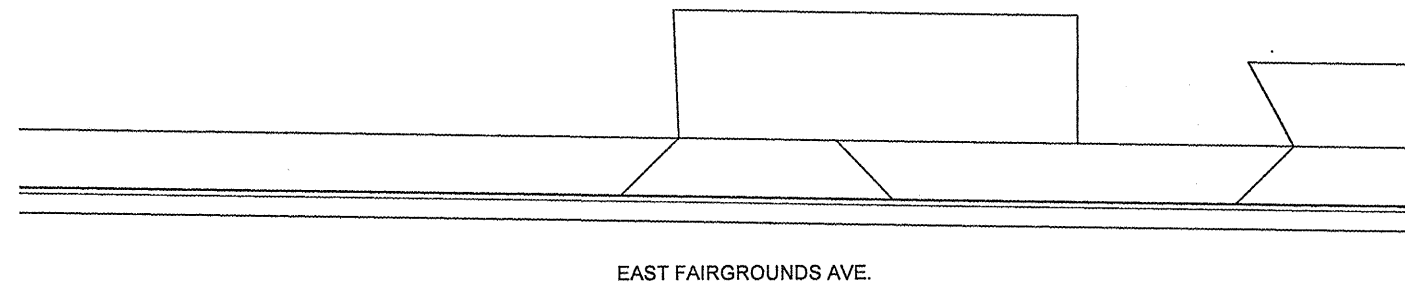
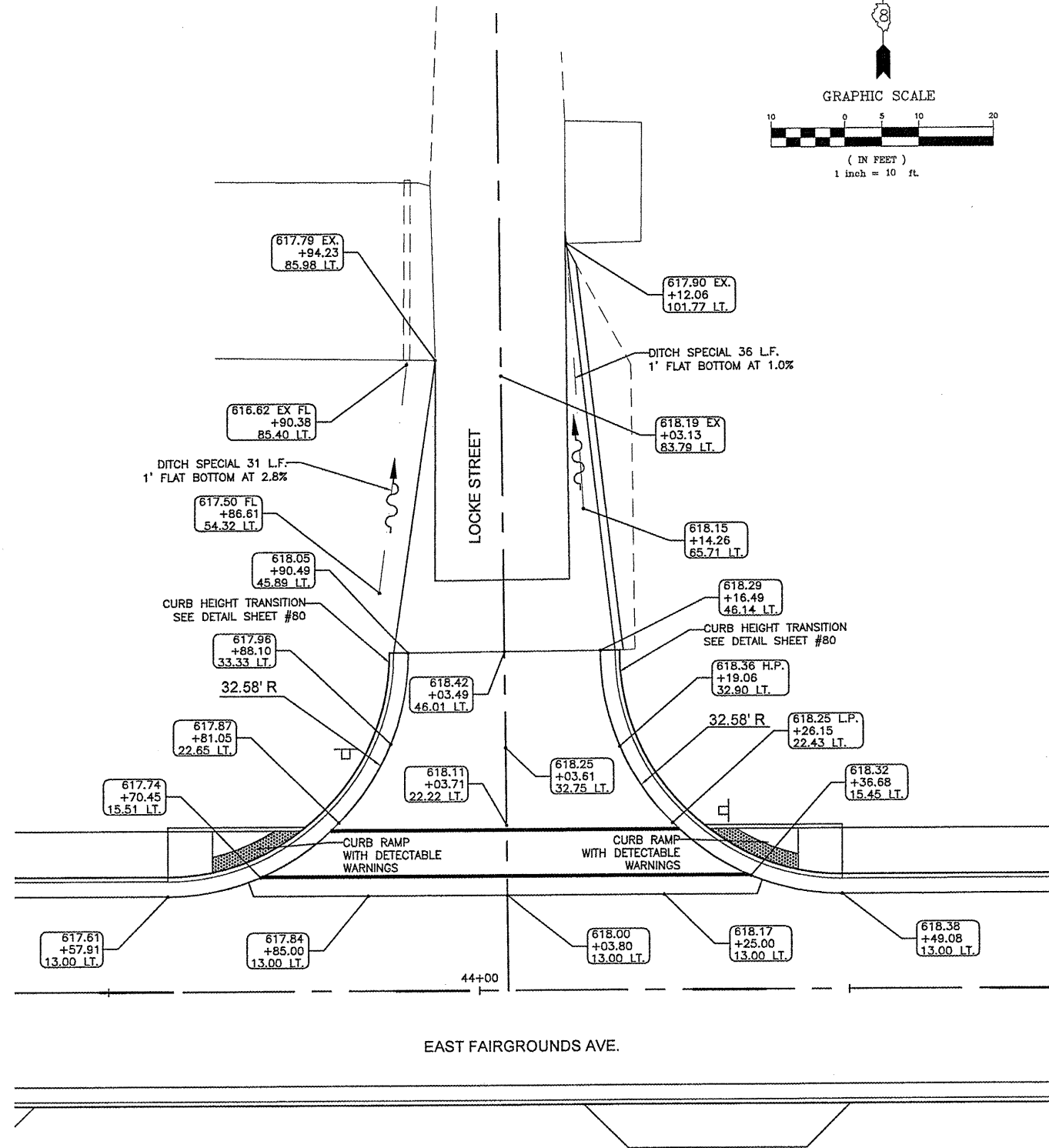
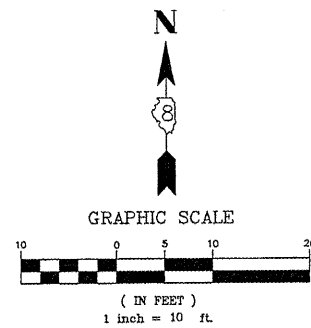
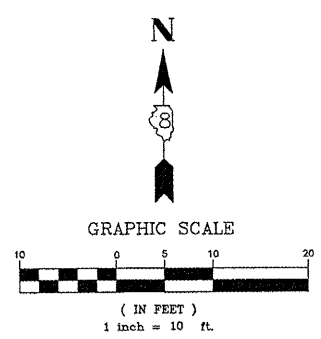


East  
Fairgrounds Ave.  
&  
Locke Street



East  
Fairgrounds Ave.  
&  
Stryker Street



FILE NAME =	USER NAME = Horgan, Chris	DESIGNED - JMV	REVISED -
00140-321		DRAWN - JMV	REVISED -
	PLOT SCALE = 1:2	CHECKED - DLK	REVISED -
	PLOT DATE = 3/12/2012	DATE - 3/9/12	REVISED -

STATE OF ILLINOIS  
DEPARTMENT OF TRANSPORTATION

INTERSECTION DETAILS	
SCALE: 1:10	SHEET NO. 65 OF 117 SHEETS STA. NA TO STA. NA

F.A.U. RTE.	SECTION	COUNTY	TOTAL SHEETS	SHEET NO.
8801	05-00034-01-RP	JERSEY	117	65
CONTRACT NO. 97371				
FED. ROAD DIST. NO. 8 ILLINOIS FED. AID PROJECT				