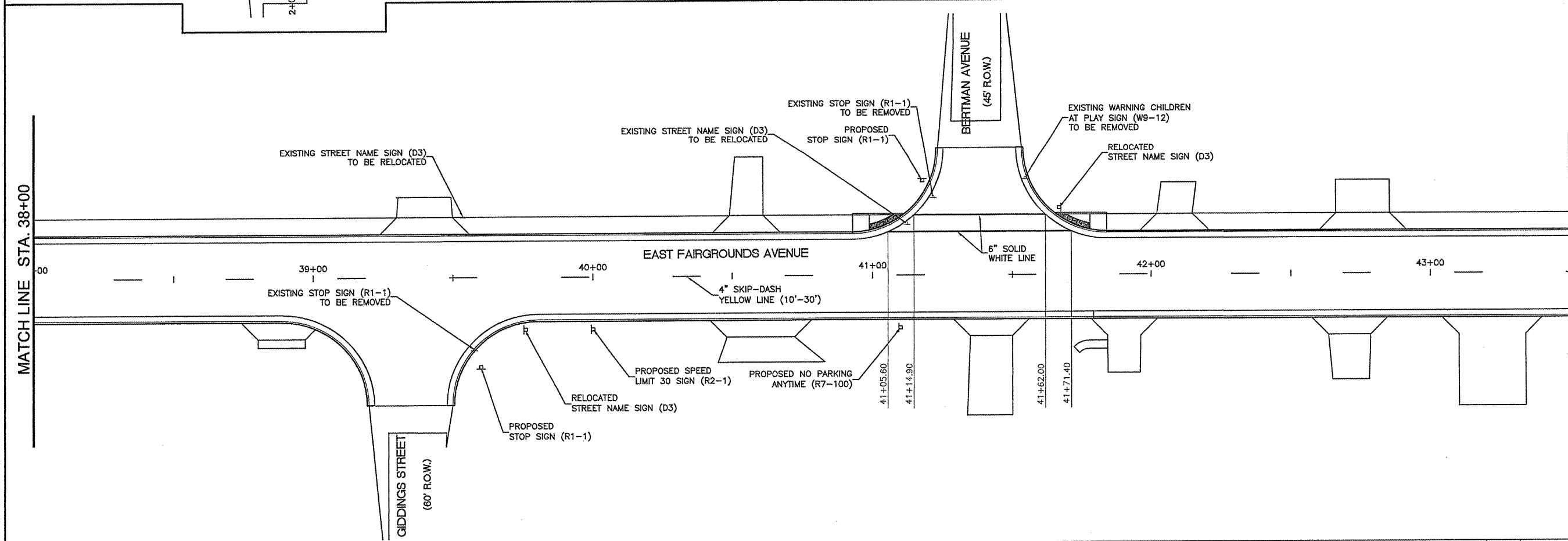




MATCH LINE STA. 38+00



MATCH LINE STA. 43+50



FILE NAME =	USER NAME = Horgan, Chris	DESIGNED - CSH	REVISED -
00140-321		DRAWN - CSH	REVISED -
	PLOT SCALE = 1:2	CHECKED - DLK	REVISED -
	PLOT DATE = 3/26/2012	DATE - 3/28/12	REVISED -

STATE OF ILLINOIS
DEPARTMENT OF TRANSPORTATION

PAVEMENT MARKING & SIGNING

SCALE: 1:20 | SHEET NO. 72 OF 117 SHEETS | STA. 32+50 TO STA. 43+50

F.A.U. RTE.	SECTION	COUNTY	TOTAL SHEETS	SHEET NO.
8801	05-00034-01-RP	JERSEY	117	72
FED. ROAD DIST. NO. 6 ILLINOIS			CONTRACT NO. 97371	