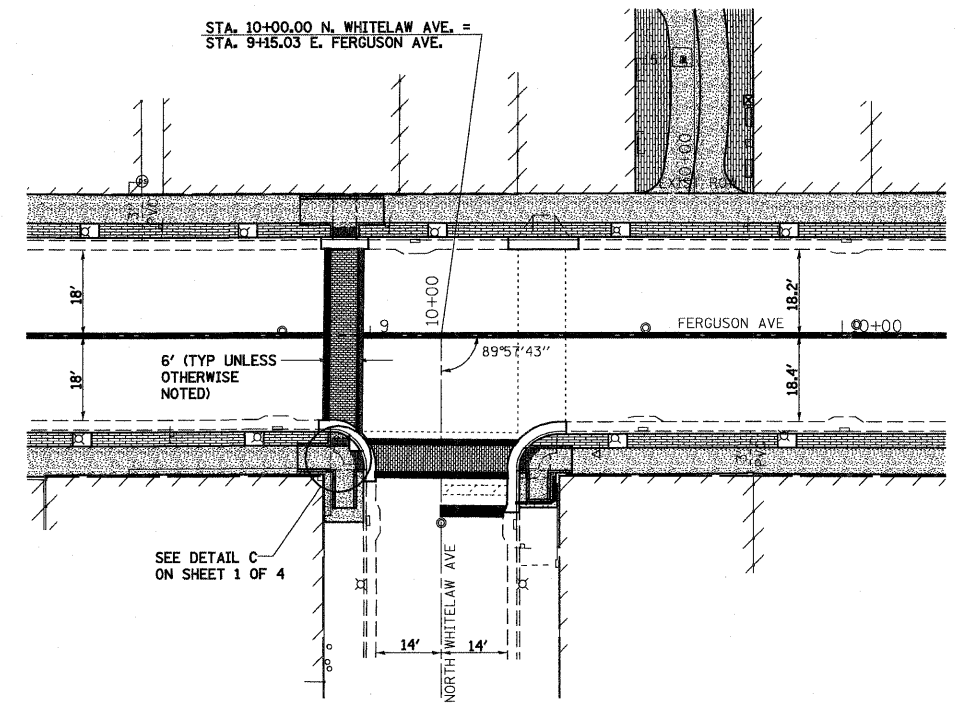
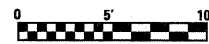



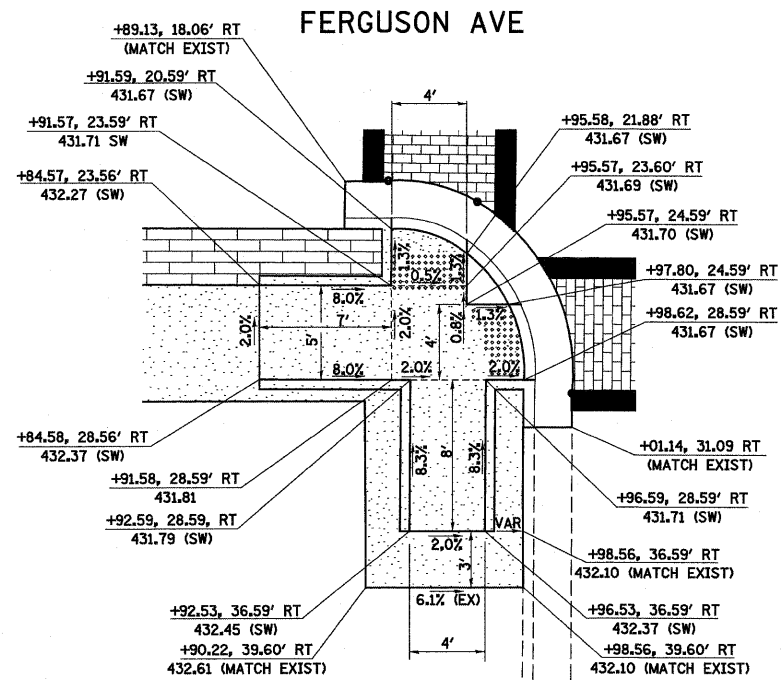
FERGUSON AVE  
SOUTHEAST QUADRANT



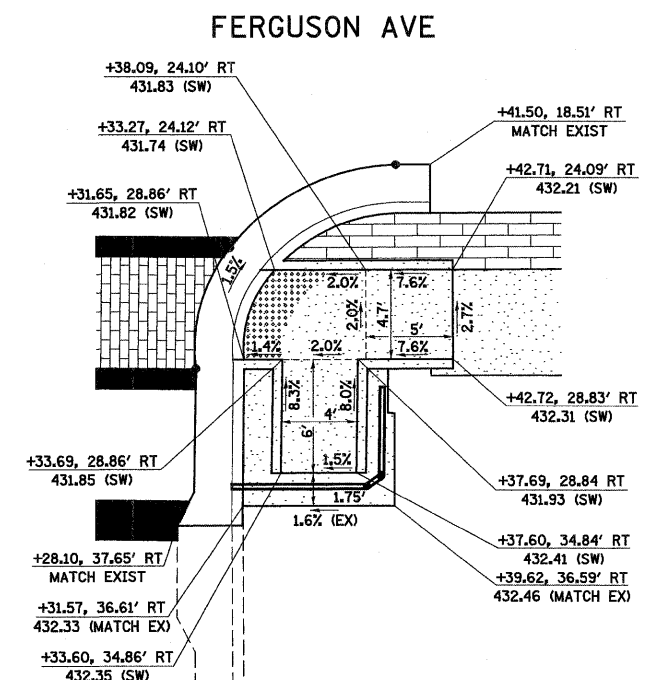
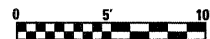
SIDEWALK AND RAMP DETAILS  
FERGUSON AVE AT N WHITELAW AVE




NOTES:  
ALL STA/OFF FROM FERGUSON AVENUE.  
FLAG OF PROPOSED TYPE B-6.24 CURB & GUTTER TO MATCH ELEVATION OF EXISTING PAVEMENT.



FERGUSON AVE  
NORTHEAST QUADRANT



FERGUSON AVE  
NORTHWEST QUADRANT



• FAU ROUTE 8971 & FAU ROUTE 9006  
WOOD RIVER STREETScape PHASE 1

|   |                             |                 |           |
|---|-----------------------------|-----------------|-----------|
| FILE NAME =                                     | USER NAME = Paul            | DESIGNED - JWS  | REVISED - |
| SAProjects\40-000-DH Wood River Streetscape.dgn | hosal.dgn\miso det shra.dgn | DRAWN - BAB     | REVISED - |
|   |                             | CHECKED - BRM   | REVISED - |
|   |                             | DATE - 6-1-2011 | REVISED - |

CITY OF WOOD RIVER

WOOD RIVER STREETScape  
SIDEWALK AND RAMP DETAILS

SCALE: SHEET NO. 2 OF 4 SHEETS STA. TO STA.

| F.A.U. RTE.         | SECTION        | COUNTY  | TOTAL SHEETS | SHEET NO.                 |
|---------------------|----------------|---------|--------------|---------------------------|
| •                   | 10-00047-01-LS | MADISON | 75           | 20                        |
| FED. ROAD DIST. NO. |                |         |              | ILLINOIS FED. AID PROJECT |
| CONTRACT NO. 97477  |                |         |              |                           |