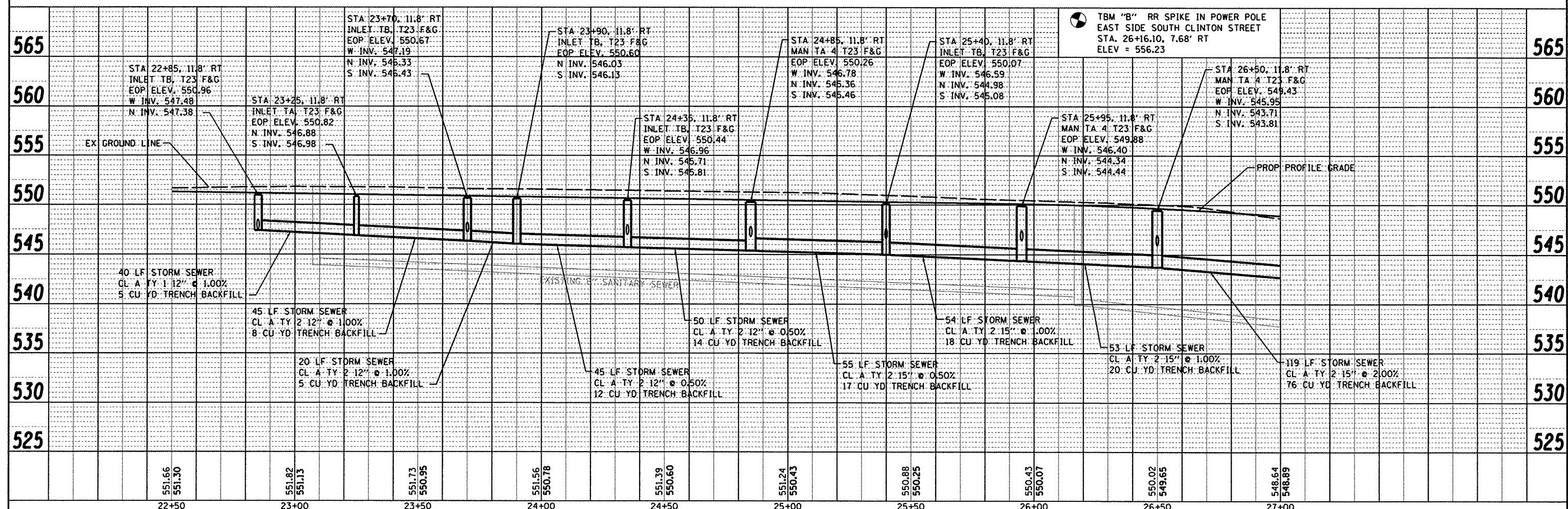
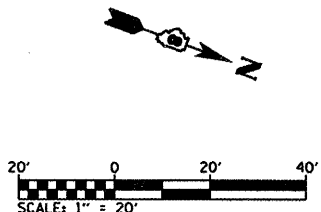
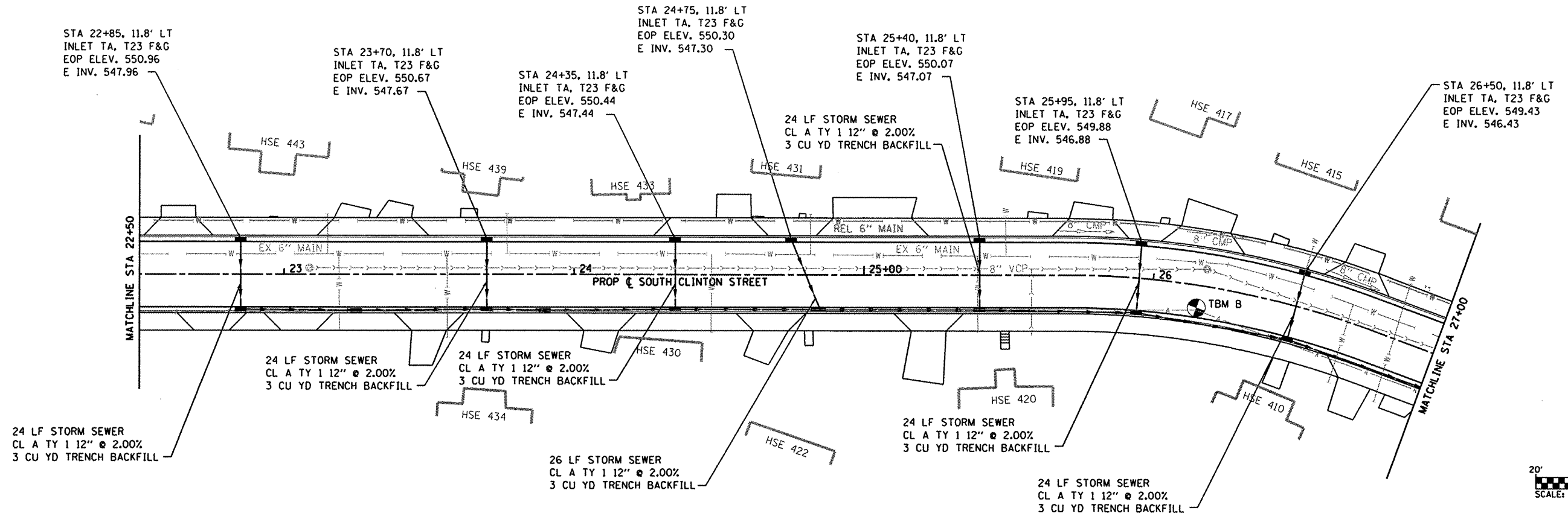


PLAN	DATE
SURVEYED	BY
DESIGNED	BY
DRAWN	BY
CHECKED	BY
NOTED	BY
STRUCTURE	NOTATION
NO.	NO.

PROFILE	DATE
SURVEYED	BY
DESIGNED	BY
DRAWN	BY
CHECKED	BY
NOTED	BY
STRUCTURE	NOTATION
NO.	NO.



FILE NAME =	USER NAME = randy	DESIGNED -	REVISED -	STATE OF ILLINOIS DEPARTMENT OF TRANSPORTATION	DRAINAGE PLAN & PROFILE SHEETS	F.A.U. RTE.	SECTION	COUNTY	TOTAL SHEETS	SHEET NO.
http://28010/microstation/oadsheets/D82801	shl-drain.dgn	DRAWN -	REVISED -			9025	09-0091-00-PV	MADISON	35	14
PLOT SCALE = 40.0000' / IN.	CHECKED -	REVISED -	REVISED -			S CLINTON ST RECONSTR - PH 1 CONTRACT NO. 97483				
PLOT DATE = 4/9/2012	DATE -	REVISED -	REVISED -			ILLINOIS FED. AID PROJECT				

SCALE: 1"=20' SHEET NO. 2 OF 3 SHEETS STA. 22+50 TO STA. 27+00