

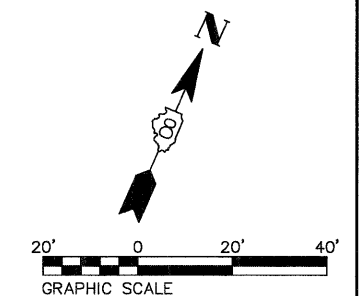
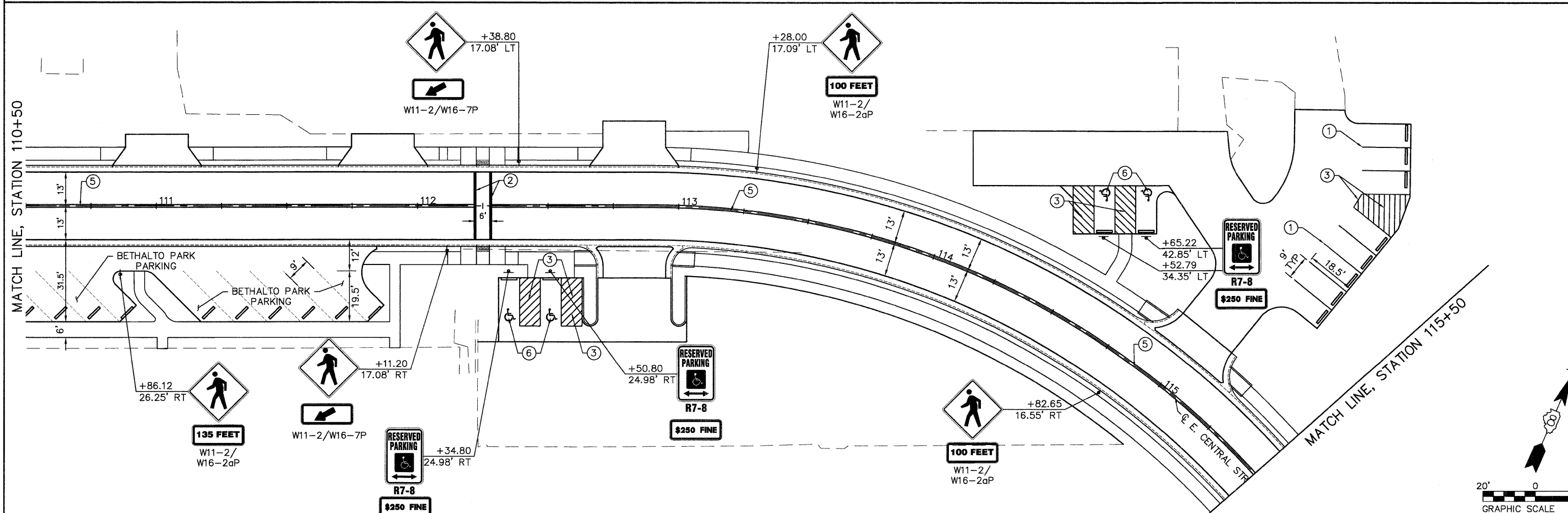
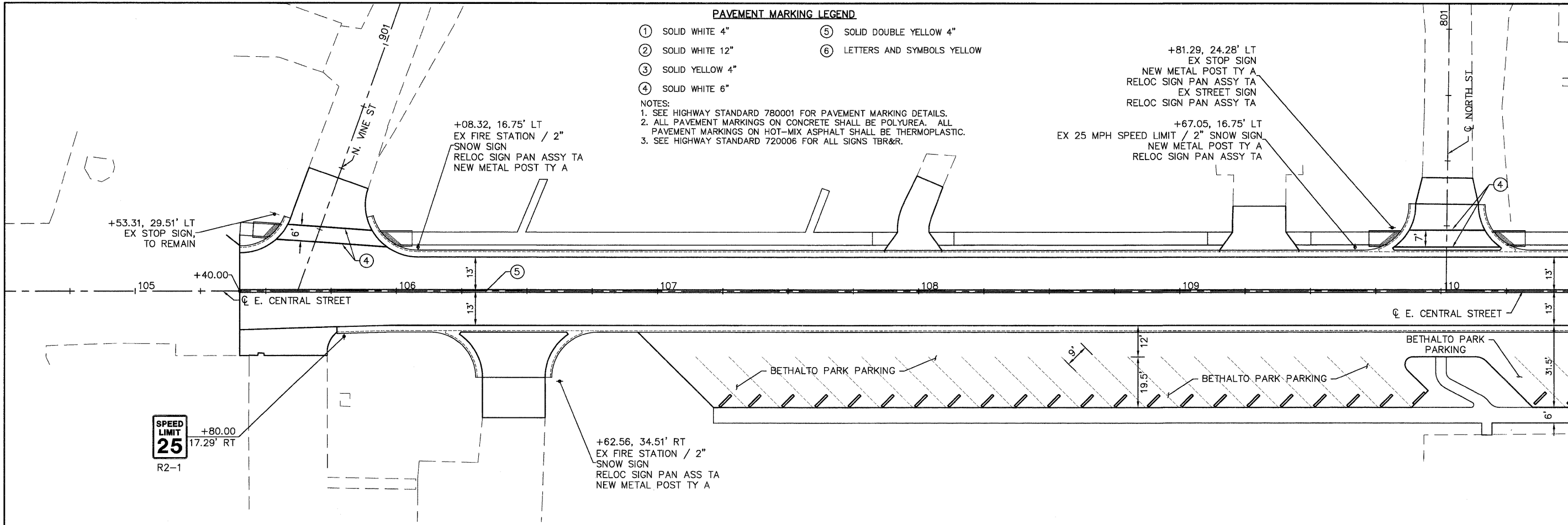
DATE	BY
PLAN	SURVEYED
NOTE BOOK	ALIGNED
NO.	RT. OF WAY CHECKED
	NO. FILE NAME

DATE	BY
PROFILE	SURVEYED
NOTE BOOK	GRADES CHECKED
NO.	B.M. NOTED
	STRUCTURE NOTATIONS OK'D

PAVEMENT MARKING LEGEND

- ① SOLID WHITE 4"
- ② SOLID WHITE 12"
- ③ SOLID YELLOW 4"
- ④ SOLID WHITE 6"
- ⑤ SOLID DOUBLE YELLOW 4"
- ⑥ LETTERS AND SYMBOLS YELLOW

NOTES:
 1. SEE HIGHWAY STANDARD 780001 FOR PAVEMENT MARKING DETAILS.
 2. ALL PAVEMENT MARKINGS ON CONCRETE SHALL BE POLYUREA. ALL PAVEMENT MARKINGS ON HOT-MIX ASPHALT SHALL BE THERMOPLASTIC.
 3. SEE HIGHWAY STANDARD 720006 FOR ALL SIGNS TBR&R.



MATCH LINE, STATION 110+50

08026-sht-Pave Mark.dwg

USER NAME = Robert Watson	DESIGNED - M.J.R.	REVISED -
	DRAWN - R.A.W.	REVISED -
PLOT SCALE =	CHECKED - E.R.O.	REVISED -
PLOT DATE = 3/21/2012	DATE - 3/21/12	REVISED -

**STATE OF ILLINOIS
DEPARTMENT OF TRANSPORTATION**

PAVEMENT MARKING & SIGNAGE PLAN

SCALE: 1"=20' SHEET NO. 46 OF 62 SHEETS STA. 104+75 TO STA. 115+50

F.A.U. RTE. 8959	SECTION 08-00026-00-WR	COUNTY MADISON	TOTAL SHEETS 62	SHEET NO. 46
CONTRACT NO. 97493				
BETHALTO		ILLINOIS FED. AID PROJECT		