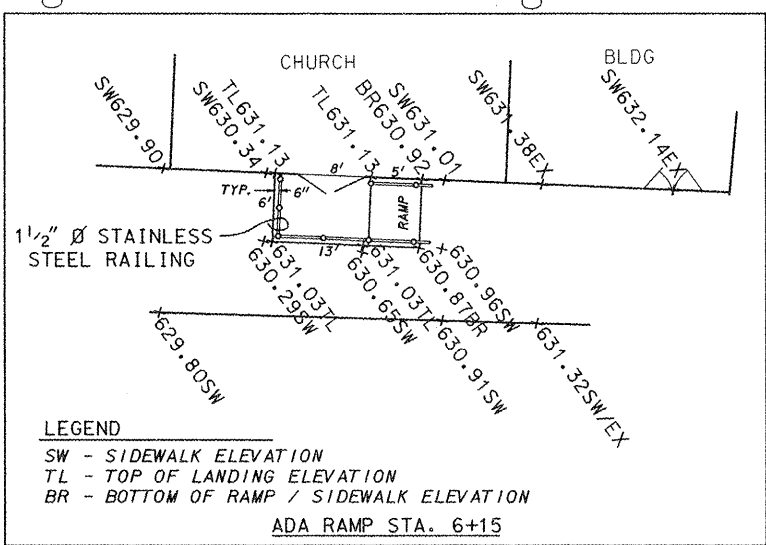


F.A.U. ROUTE	SECTION	COUNTY	TOTAL SHEETS	SHEET NUMBER
9910	10-00050-00-RS	UNION	16	6
CITY OF ANNA		PROJECT NO. M-5080(006)		
CONTRACT NO. 99470		JOB NO. C99-542-10		

+50 1+00 +50 2+00 +50 3+00 +50 4+00 +50 5+00 +50

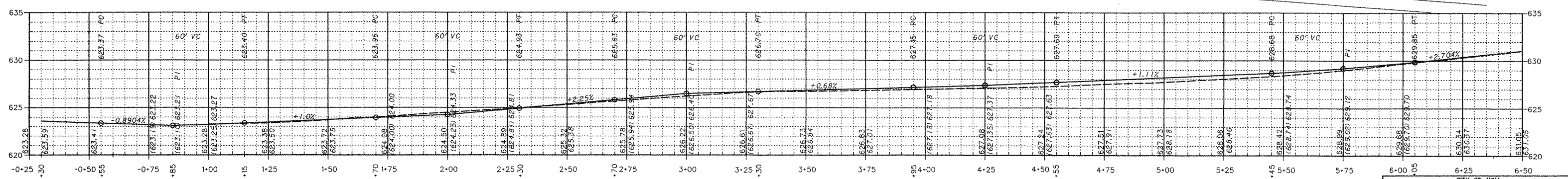
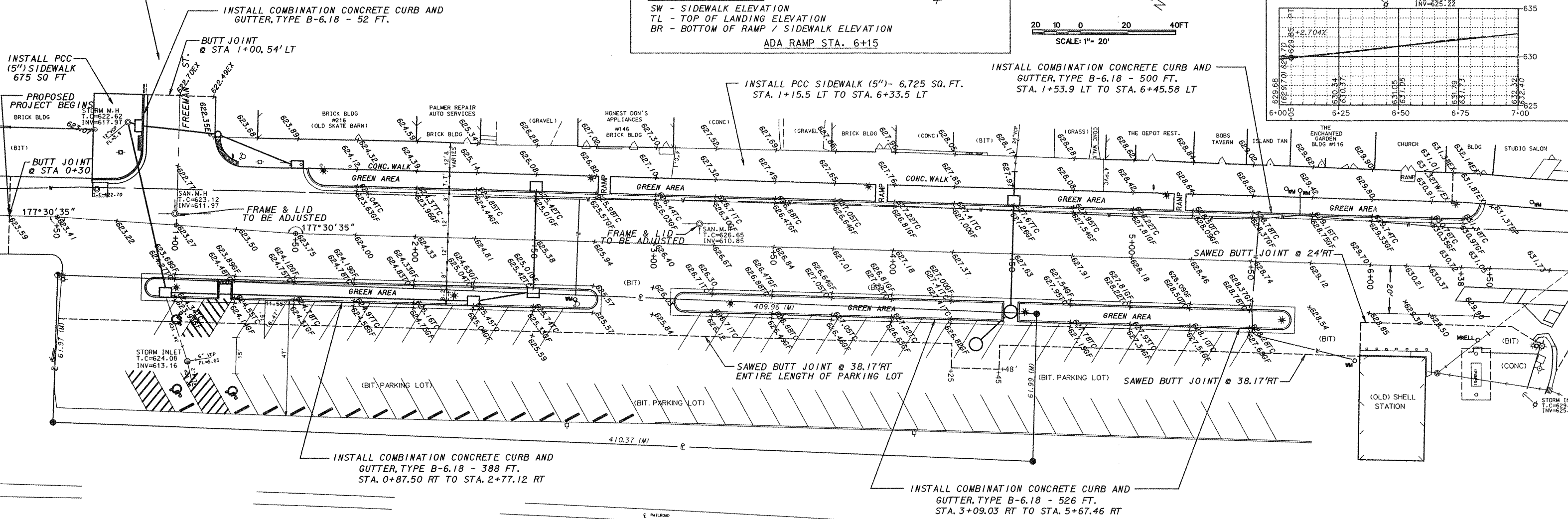
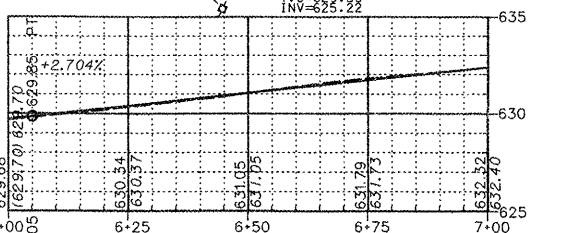
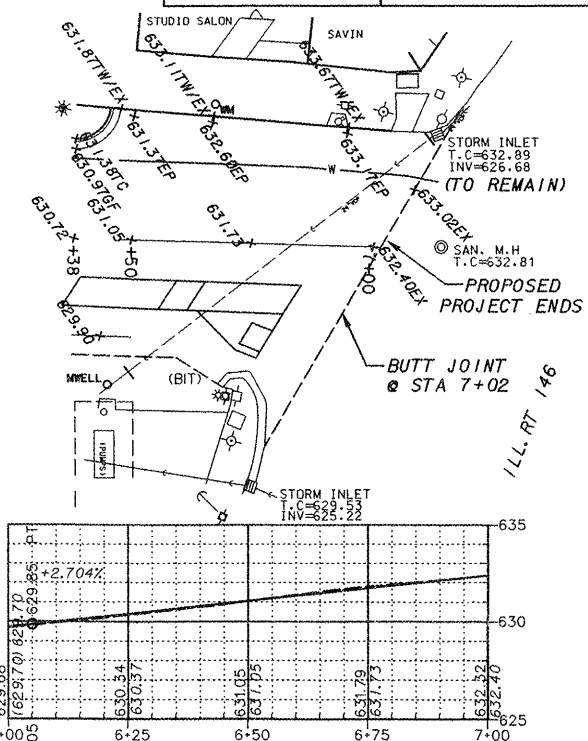
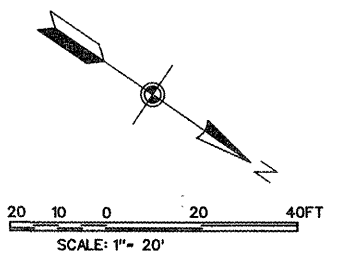
CURVE NO. 1		CURVE NO. 2	
$\Delta = 2^{\circ}29'25''$	PC=0+00	PC=0+99.985	STA. EQUATION
T= 50'	PI=0+50	PI=1+49.985	1+99.97 BK=2+00 FWD
L= 99.985	PT=0+99.985	PT=1+99.97	
R= 2300.67			

FOR MORE INFORMATION ON INTERSECTION, SEE DETAIL ON SHEET 5.



LEGEND
 SW - SIDEWALK ELEVATION
 TL - TOP OF LANDING ELEVATION
 BR - BOTTOM OF RAMP / SIDEWALK ELEVATION
 ADA RAMP STA. 6+15

- LEGEND
- * - PROPOSED STREET LIGHT
 - ◇ - STREET SIGNAL
 - ⊕ - STREET LIGHT
 - ⊖ - ELECTRIC POLE
 - - TELEPHONE POLE
 - - - SIGN
 - ⊕ - HYDRANT
 - ⊕ - WATER METER
 - ⊕ - PROPOSED LANDSCAPING



CITY OF ANNA
 UNION COUNTY, ILLINOIS
 IMPROVEMENTS TO EAST DAVE STREET
 PLAN AND PROFILE