

# CONSTRUCTION PLANS

## FOR

# JOLIET REGIONAL AIRPORT

### JOLIET, WILL COUNTY, ILLINOIS

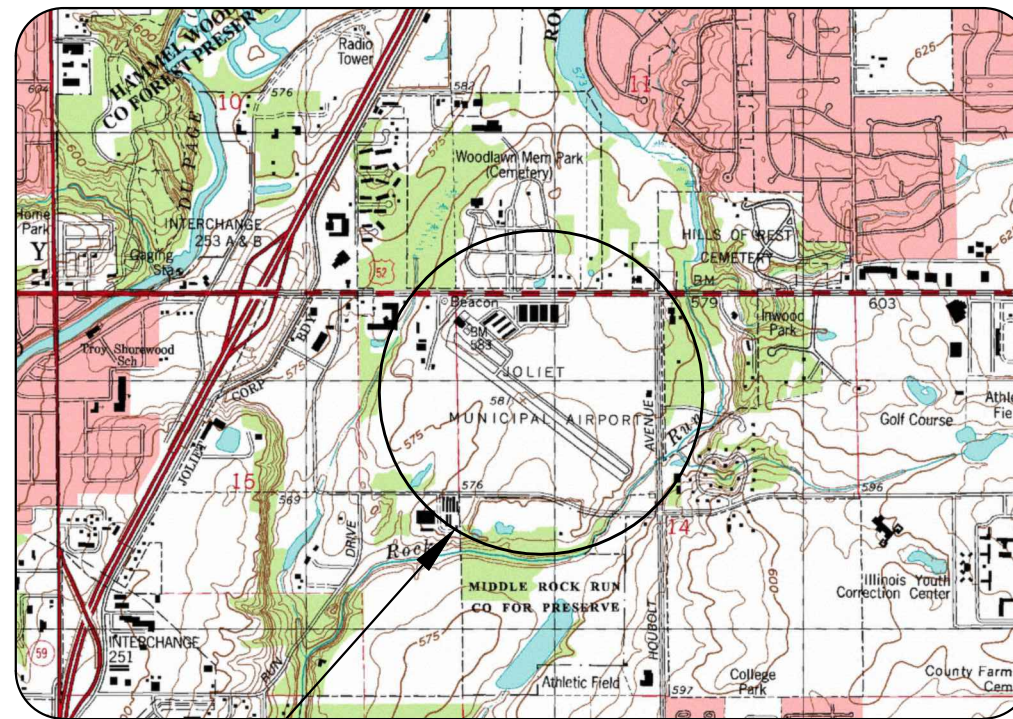
## REHABILITATE RUNWAY 13-31, REPLACE APRON AND CONSTRUCT TAXIWAY A1

#### SCOPE OF WORK

RUNWAY 13-31 - THIS PORTION OF THE PROJECT INCLUDES BUT IS NOT LIMITED TO MILLING, CRACK CLEANING AND SEALING, PAVEMENT REPAIRS, PAVING, SHOULDER ADJUSTMENT, SEEDING, MULCHING AND PAVEMENT MARKING

APRON - THE PORTION OF THE PROJECT INCLUDES BUT IS NOT LIMITED TO MILLING, EARTHWORK, DRAINAGE, PAVING, TIEDOWN PLACEMENT, AND PAVEMENT MARKING.

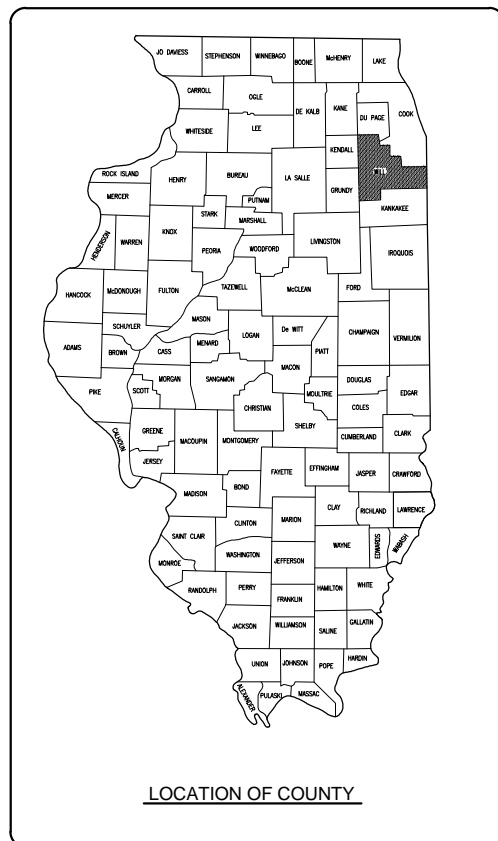
CONNECTING TAXIWAY A1 - THIS PORTION OF THE PROJECT INCLUDES BUT IS NOT LIMITED TO EARTHWORK, PAVING, AND PAVEMENT MARKING




### LOCATION

PROJECT LOCATION

ILL. PROJ.: JOT-4043  
A.I.P. PROJ.: 3-17-0056-B6  
LATITUDE: 41° 31' 03"  
LONGITUDE: 88° 10' 30"  
ELEVATION: 581.0' M.S.L.  
DATE: APRIL 20, 2012



LOCATION OF COUNTY



Submitted by: *Kyle B. Schweizer* ENG'R  
Date Submitted: *MAY 14, 2012*  
Lic. Exp. Date: *NOV. 30, 2013*

#### JOLIET PARK DISTRICT

Approved: *[Signature]* CHAIRMAN  
Date: *MAY 14, 2012*

REVISION	DATE

JOLIET REGIONAL AIRPORT  
JOLIET PARK DISTRICT  
JOLIET, ILLINOIS

FILENAME	SCALE	DATE	LAYOUT	DRAWN	REVIEWED
R-001CVR.DWG	NOT TO SCALE	5/14/12	KBS	BAK	RAW



REHAB RUNWAY 13-31, REPLACE APRON, CONSTRUCT TAXIWAY A1