











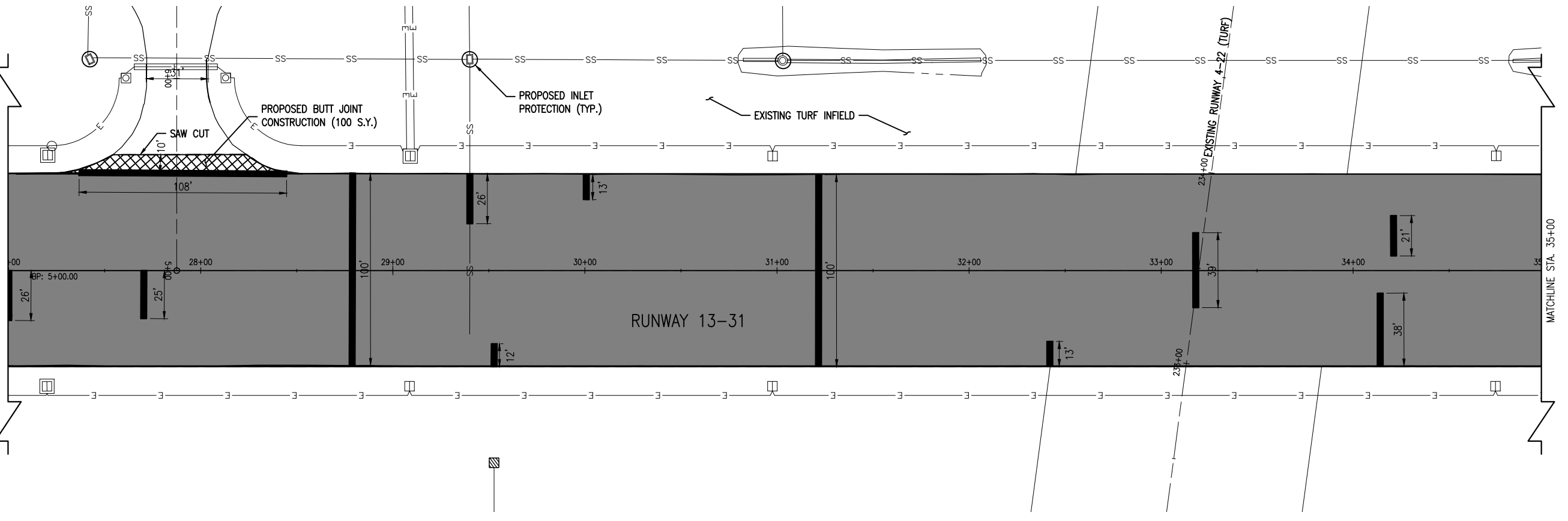
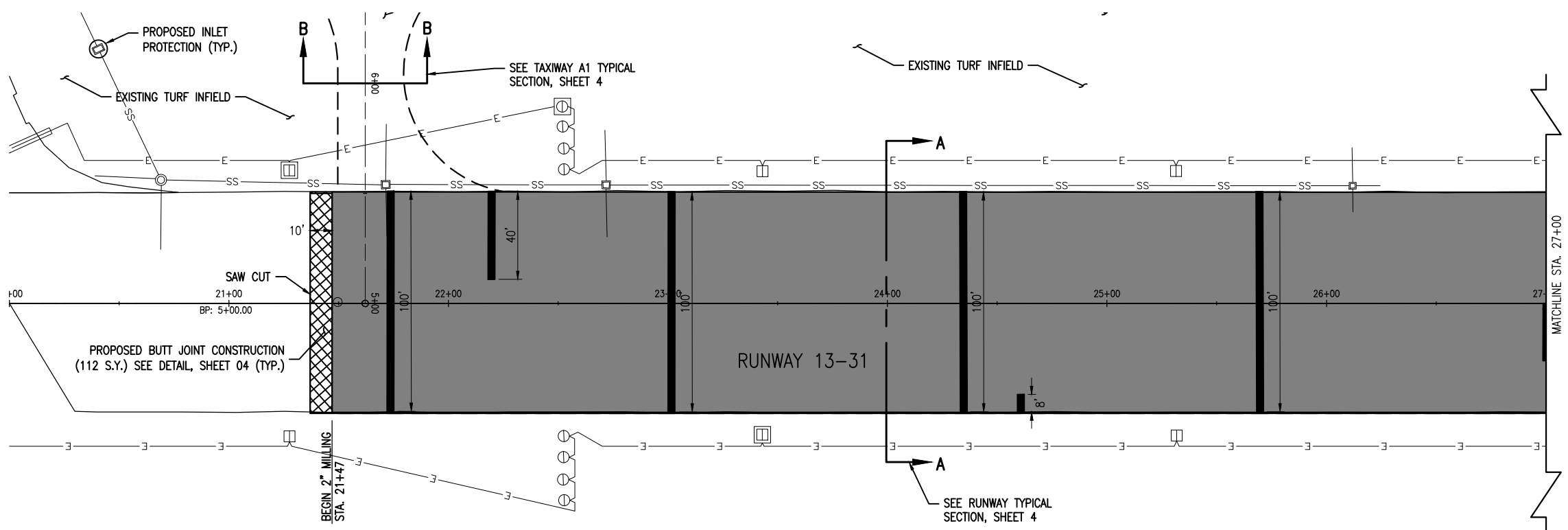


LEGEND

-  EXISTING PAVEMENT
-  PROPOSED MILLING (2" NOMINAL DEPTH)
-  PROPOSED BIT. PAVEMENT REMOVAL (SEE DETAIL, SHEET 4)
-  PROPOSED BUTT JOINT CONSTRUCTION
-  PROPOSED INLET PROTECTION
-  EXISTING RUNWAY/TAXIWAY/THRESHOLD LIGHTS (T.B.R. BY OTHERS ON CONCURRENT PROJECT)
-  EXISTING RUNWAY/TAXIWAY/THRESHOLD LIGHTS (T.B.R. BY OTHERS ON CONCURRENT PROJECT)
-  EXISTING AIRFIELD LIGHTING ELECTRICAL CABLE (TO BE ABANDONED WITH CONCURRENT PROJECT)
-  PROPOSED RUNWAY/TAXIWAY/THRESHOLD LIGHTS (T.B.R. BY OTHERS ON CONCURRENT PROJECT)
-  EXISTING STORM INLET/MANHOLE
-  EXISTING STORM SEWER
-  EXISTING AIRCRAFT TIE-DOWN (TO BE REMOVED)



MAY 14, 2012 12:03 PM SCHME01296
 I:\AIRPORTS\JOLIET\09A0152\CADD\AIRPORT\SHEET\R-111PRP.DWG - RWY SITE PREP AND EC STA. 20+00 TO STA. 35+00

DATE	REVISION	BY

**JOLIET REGIONAL AIRPORT
 JOLIET PARK DISTRICT
 JOLIET, ILLINOIS**

IL. PROJ.: JOT-4043 A.I.P. PROJ.: 3-17-0056-B6

Hanson Project No. 09A0152D_0001			
Filename: R-111PRP.DWG			
Scale: 1" = 30'			
Date: 5/14/12			
LAYOUT	KBS	04/16/12	
DRAWN	BAK	04/16/12	
REVIEWED	RAW	4/20/12	



REHAB RUNWAY 13-31, REPLACE APRON, CONSTRUCT TAXIWAY A1

RUNWAY SITE PREP & EROSION CONTROL PLAN STA. 20+00 TO STA. 35+00