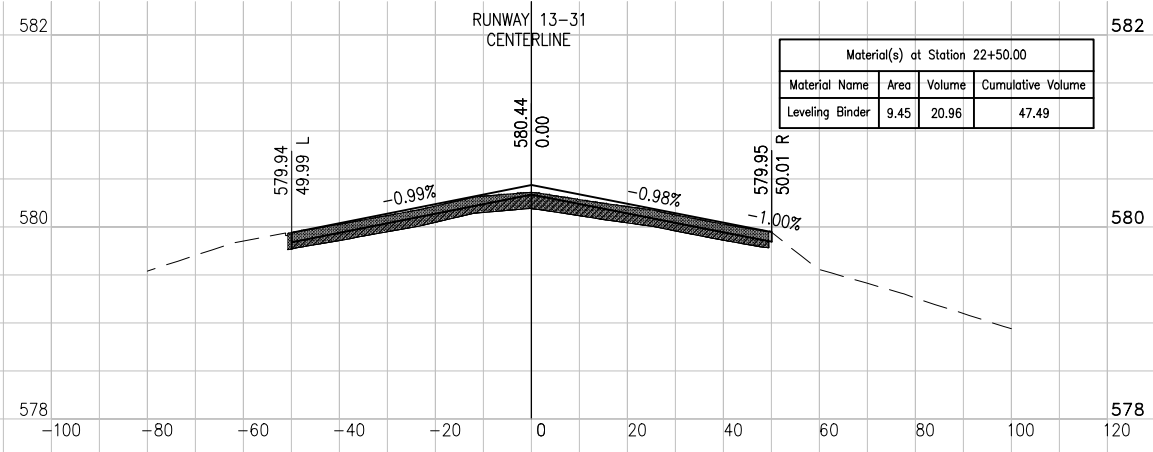
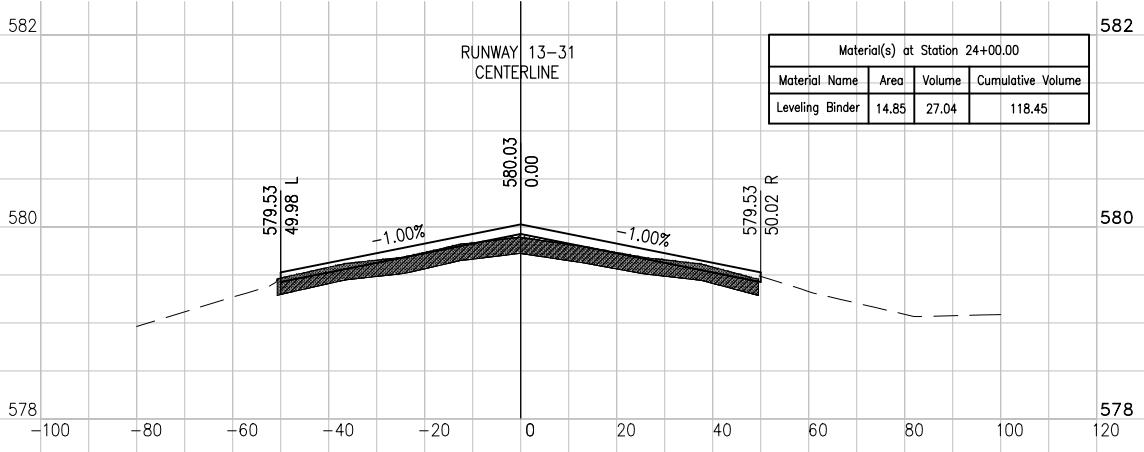


STA. 22+50



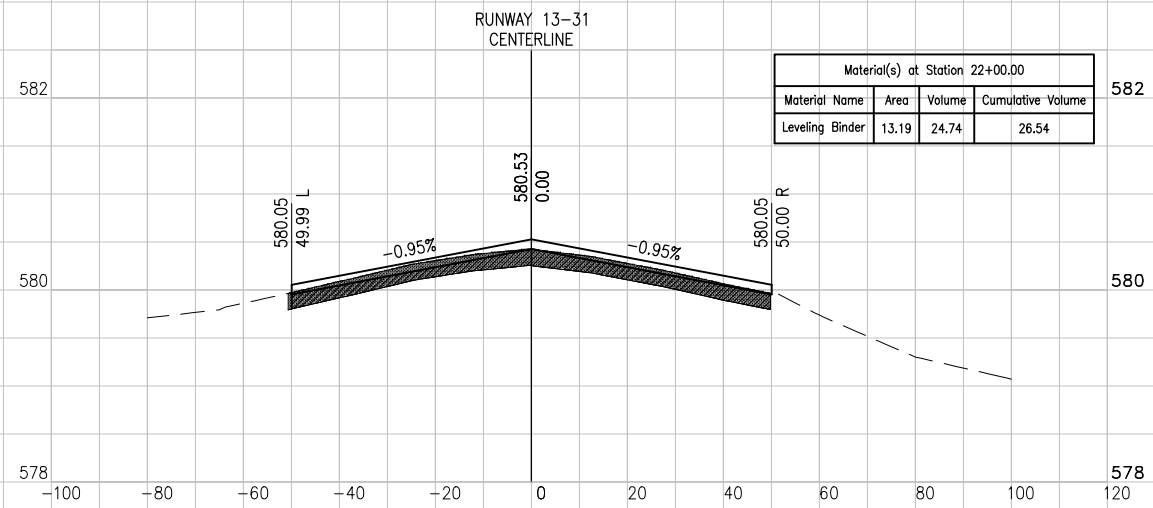
Material(s) at Station 22+50.00			
Material Name	Area	Volume	Cumulative Volume
Leveling Binder	9.45	20.96	47.49

STA. 24+00



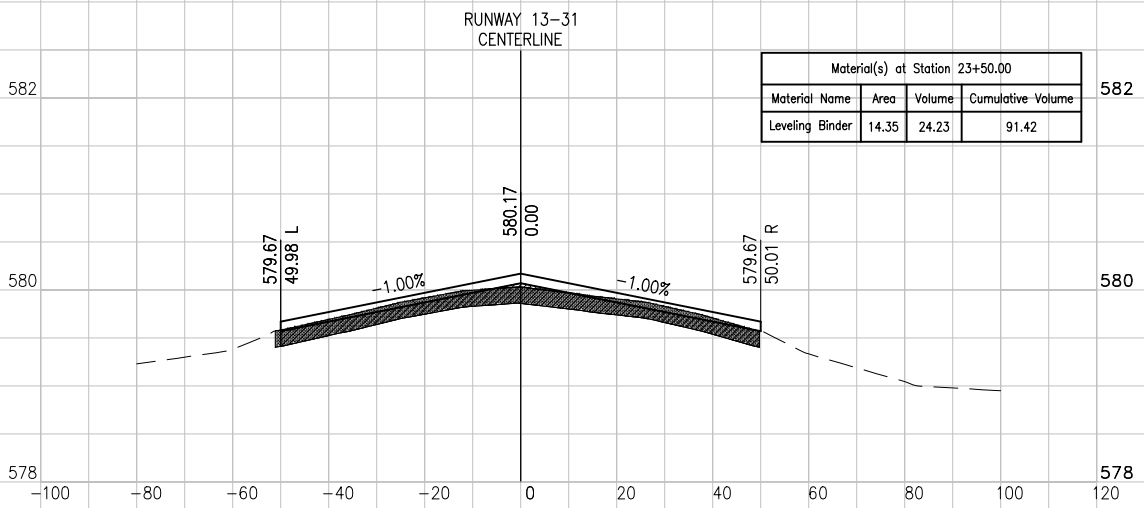
Material(s) at Station 24+00.00			
Material Name	Area	Volume	Cumulative Volume
Leveling Binder	14.85	27.04	118.45

STA. 22+00



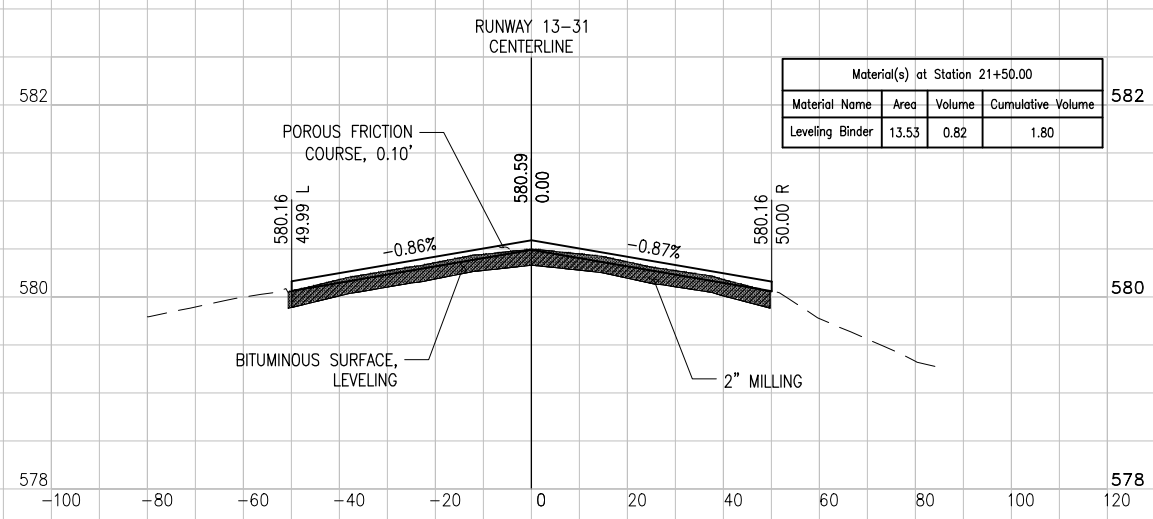
Material(s) at Station 22+00.00			
Material Name	Area	Volume	Cumulative Volume
Leveling Binder	13.19	24.74	26.54

STA. 23+50



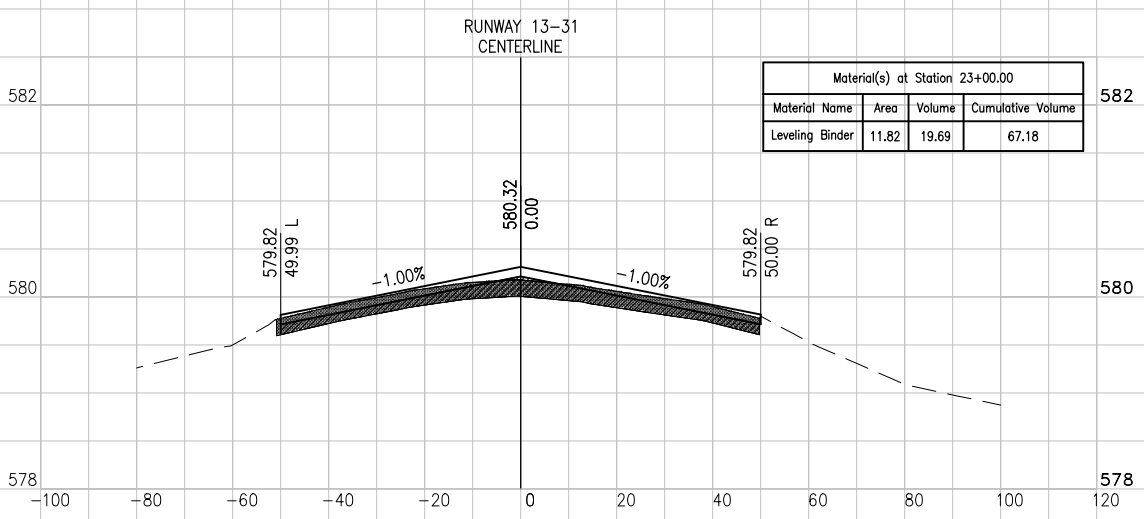
Material(s) at Station 23+50.00			
Material Name	Area	Volume	Cumulative Volume
Leveling Binder	14.35	24.23	91.42

STA. 21+50



Material(s) at Station 21+50.00			
Material Name	Area	Volume	Cumulative Volume
Leveling Binder	13.53	0.82	1.80

STA. 23+00




Material(s) at Station 23+00.00			
Material Name	Area	Volume	Cumulative Volume
Leveling Binder	11.82	19.69	67.18

DATE	REVISION	BY

JOLIET REGIONAL AIRPORT
 JOLIET PARK DISTRICT
 JOLIET, ILLINOIS
 I.L. PROJ.: JOT-4043
 A.I.P. PROJ.: 3-17-0056-B6

Hanson Project No. 09A0152D_0001	
Filename: R-301XS-RWY.DWG	
Scale: H, 1" = 20' V, 1" = 1'	
Date: 5/14/12	
LAYOUT	KBS 04/20/12
DRAWN	KBS 04/20/12
REVIEWED	RAW 4/20/12



REHAB RUNWAY 13-31, REPLACE APRON, CONSTRUCT TAXIWAY A1
 RUNWAY 13-31 CROSS SECTIONS STA. 21+00 TO STA. 24+00