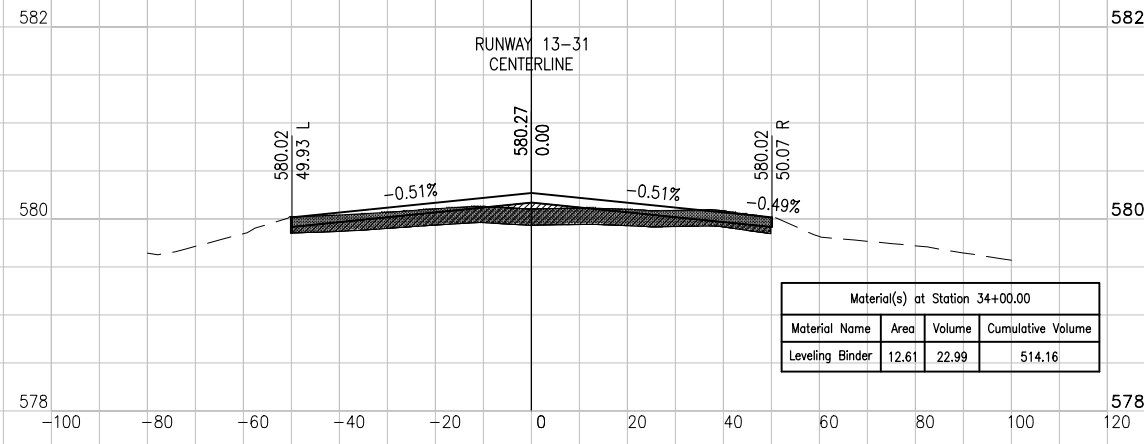
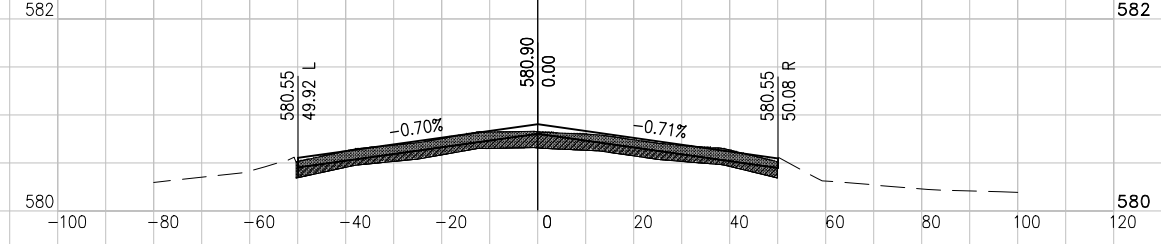


STA. 34+00



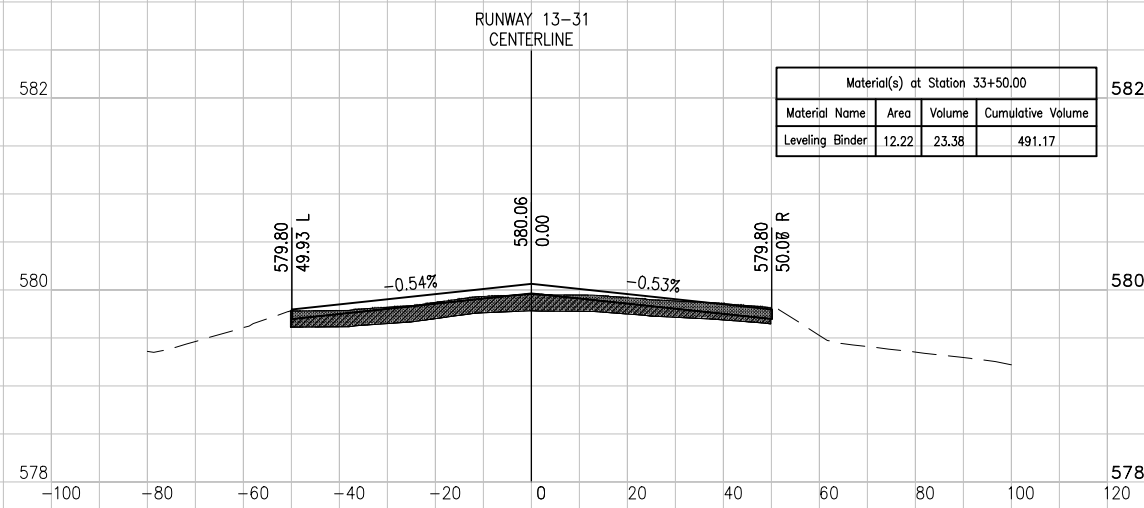
Material(s) at Station 34+00.00			
Material Name	Area	Volume	Cumulative Volume
Leveling Binder	12.61	22.99	514.16

STA. 35+50



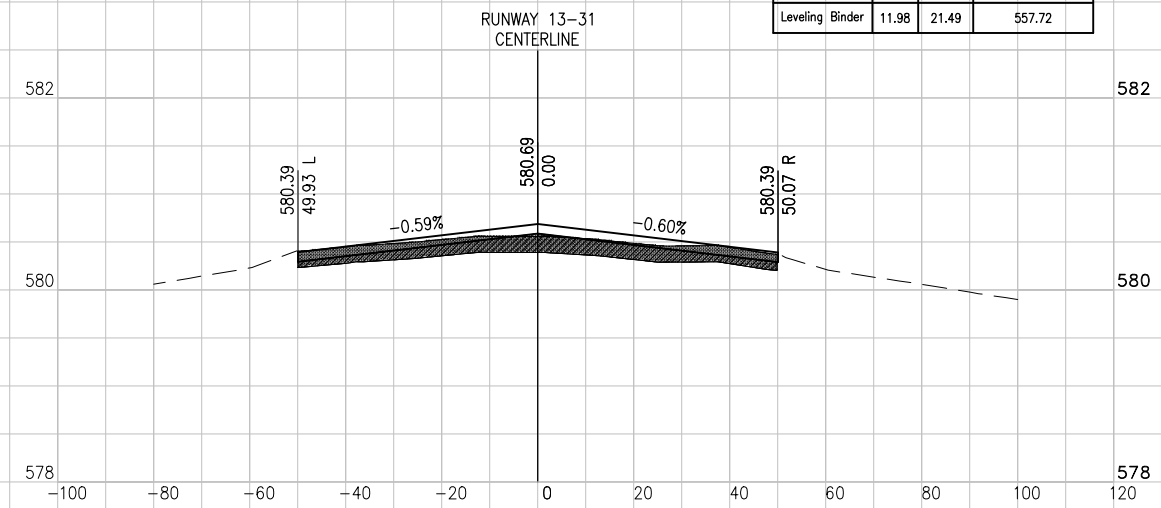
Material(s) at Station 35+50.00			
Material Name	Area	Volume	Cumulative Volume
Leveling Binder	8.59	19.05	576.77

STA. 33+50



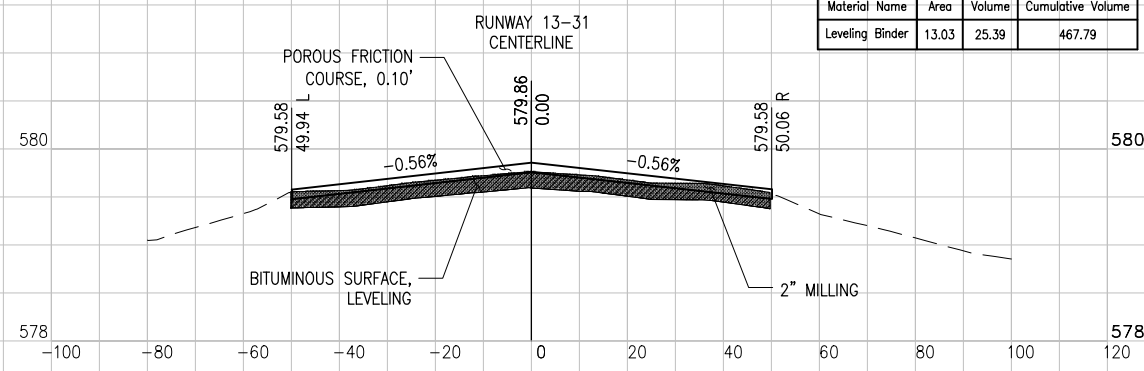
Material(s) at Station 33+50.00			
Material Name	Area	Volume	Cumulative Volume
Leveling Binder	12.22	23.38	491.17

STA. 35+00



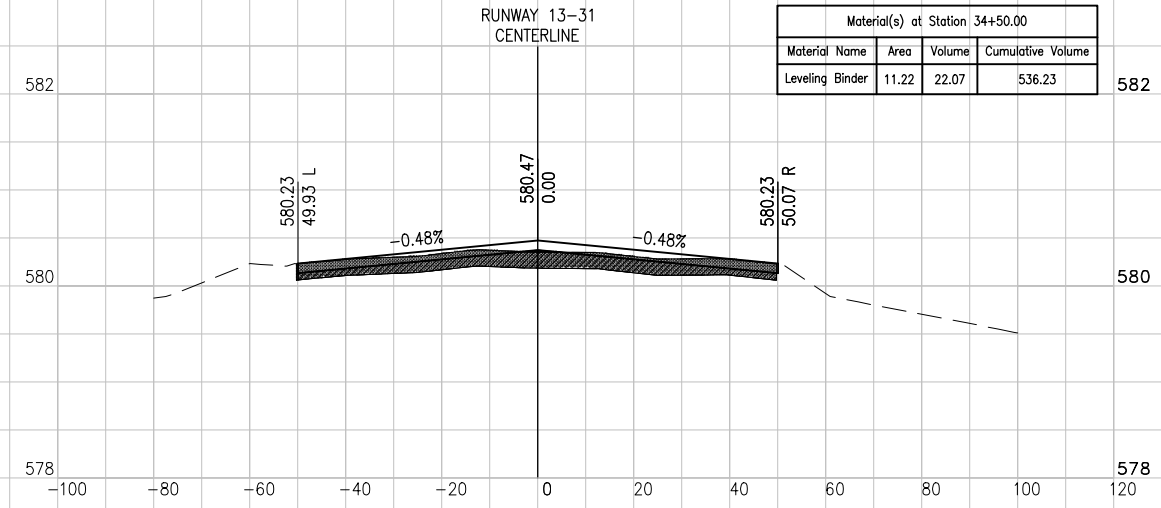
Material(s) at Station 35+00.00			
Material Name	Area	Volume	Cumulative Volume
Leveling Binder	11.98	21.49	557.72

STA. 33+00



Material(s) at Station 33+00.00			
Material Name	Area	Volume	Cumulative Volume
Leveling Binder	13.03	25.39	467.79

STA. 34+50




Material(s) at Station 34+50.00			
Material Name	Area	Volume	Cumulative Volume
Leveling Binder	11.22	22.07	536.23

DATE	REVISION	BY

JOLIET REGIONAL AIRPORT
 JOLIET PARK DISTRICT
 JOLIET, ILLINOIS

IL. PROJ.: JOT-4043 A.I.P. PROJ.: 3-17-0056-B6

Project No.	09A0152D_0001
Filename	R-301XS-RWY.DWG
Scale	H, 1" = 20' V, 1" = 1'
Date	5/14/12
LAYOUT	KBS 04/20/12
DRAWN	KBS 04/20/12
REVIEWED	RAW 4/20/12



REHAB RUNWAY 13-31, REPLACE
 APRON, CONSTRUCT TAXIWAY A1

RUNWAY 13-31 CROSS
 SECTIONS STA. 33+00
 TO STA. 35+50