

06-15-2018 LETTING ITEM 057

STATE OF ILLINOIS
DEPARTMENT OF TRANSPORTATION

F.A.I. RTE.	SECTION	COUNTY	TOTAL SHEETS	SHEET NO.
70		EFFINGHAM	3	1

D-7 ASH BORER CONTROL 2018-2

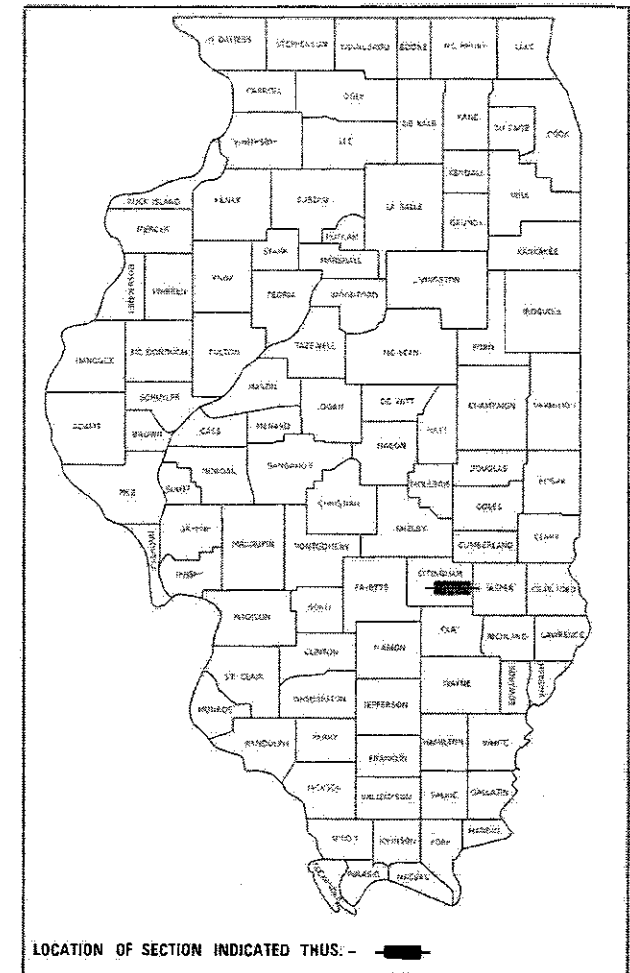
FOR INDEX OF SHEETS, SEE SHEET NO. 2

PROPOSED HIGHWAY PLANS

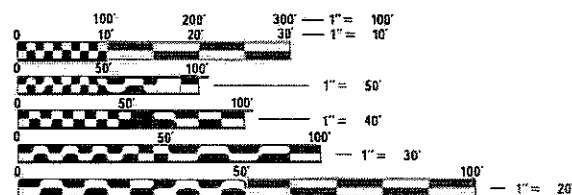
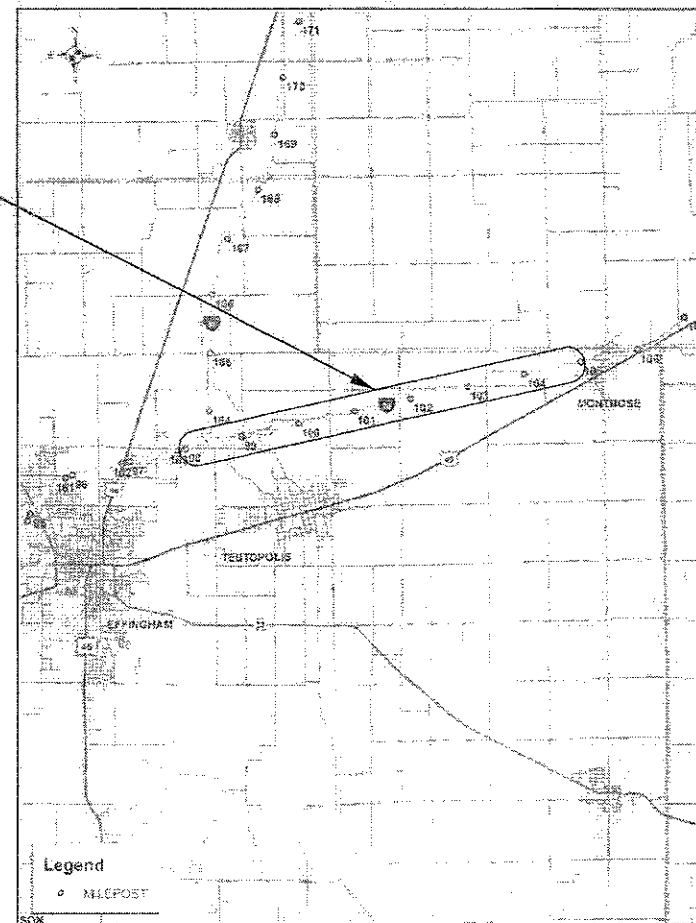
F.A.I. ROUTE 70 (I-70)
SECTION D7 ASH BORER CONTROL 2018-2
TREE REMOVAL
EFFINGHAM COUNTY

C-97-040-18

D-97-026-18



PROJECT LOCATION:
I-70 R.O.W. FROM M.P. 98 TO M.P. 105



FULL SIZE PLANS HAVE BEEN PREPARED USING STANDARD ENGINEERING SCALES. REDUCED SIZED PLANS WILL NOT CONFORM TO STANDARD SCALES. IN MAKING MEASUREMENTS ON REDUCED PLANS, THE ABOVE SCALES MAY BE USED.

J.U.L.I.E.
JOINT UTILITY LOCATION INFORMATION FOR EXCAVATION
1-800-892-0123
OR 811

PROJECT ENGINEER: TOM RONAN
PROJECT MANAGER: TOM RONAN
PHONE: (217) 342-8320
CONTRACT NO. 74839

STATE OF ILLINOIS
DEPARTMENT OF TRANSPORTATION

SUBMITTED MARCH 15 2018
Jeffrey M. South
REGIONAL ENGINEER

May 11 2018
[Signature]
ENGINEER OF DESIGN AND ENVIRONMENT

May 11 2018
[Signature]
DIRECTOR OF HIGHWAYS PROJECT IMPLEMENTATION

PRINTED BY THE AUTHORITY
OF THE STATE OF ILLINOIS

INDEX OF SHEETS

<u>SHEET NO.</u>	<u>TITLE</u>
1	COVER SHEET
2	GENERAL NOTES, INDEX OF SHEETS, LIST OF STANDARDS
3	SUMMARY OF QUANTITIES

THE FOLLOWING STANDARDS ARE A PART OF THESE PLANS AND ARE INCLUDED AFTER SHEET 3:

000001-06	STANDARD SYMBOLS, ABBREVIATIONS, AND PATTERNS
701101-05	OFF-ROAD OPERATIONS, MULTILANE, 15' TO 24" FROM PAVEMENT EDGE
701106-02	OFF-ROAD OPERATIONS, MULTILANE, MORE THAN 15' FROM EDGE OF PAVEMENT
701426-09	LANE CLOSURE, MULTILANE, INTERMITTENT OR MOVING OPERATION, FOR SPEEDS ≥ 45 MPH
701901-07	TRAFFIC CONTROL DEVICES

GENERAL NOTES

THE WORK INCLUDED IN THIS CONTRACT CONSISTS OF TREE REMOVAL, SEEDING, AND TRAFFIC CONTROL.

ALL TREE REMOVAL WILL BE ON THE EASTBOUND, WESTBOUND, AND IN THE MEDIAN OF THE I-70 ROW BETWEEN M.P. 98 AND M.P. 105 EAST OF EFFINGHAM IN EFFINGHAM COUNTY.

ALL TREES THAT ARE CUT DOWN SHALL BE REMOVED FROM STATE RIGHT OF WAY.

THIS PROJECT HAS AN URBAN/RURAL SPLIT. M.P. 98. TO M.P. 98.48 IS URBAN. M.P. 98.48 TO M.P. 105 IS RURAL.

MODEL: D:\faur...
FILE NAME: p:\...
C:\Users\steffenmk\Documents\DOT_Offices\DOT\Documents\DOT_Offices\DOT\Projects\74839\CADD\Drawings\Drawings\74839-ash-gemmete.dgn

* D7 ASH BORER CONTROL 2018-2

USER NAME = steffenmk	DESIGNED -	REVISED -
	DRAWN -	REVISED -
PLOT SCALE = 100.0000' / in.	CHECKED -	REVISED -
PLOT DATE = 3/27/2018	DATE -	REVISED -

**STATE OF ILLINOIS
DEPARTMENT OF TRANSPORTATION**

**INDEX OF SHEETS
& GENERAL NOTES**

SCALE: SHEET 1 OF 1 SHEETS STA. TO STA.

F.A.I. RTE.	SECTION	COUNTY	TOTAL SHEETS	SHEET NO.
70	*	EFFINGHAM	3	2
			CONTRACT NO. 74839	
ILLINOIS FED. AID PROJECT				

