

STATE OF ILLINOIS  
DEPARTMENT OF TRANSPORTATION

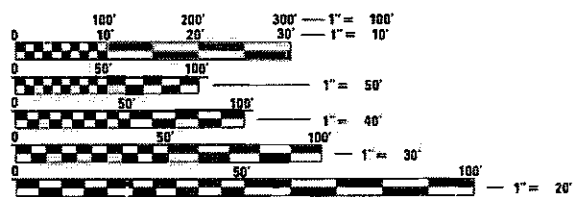
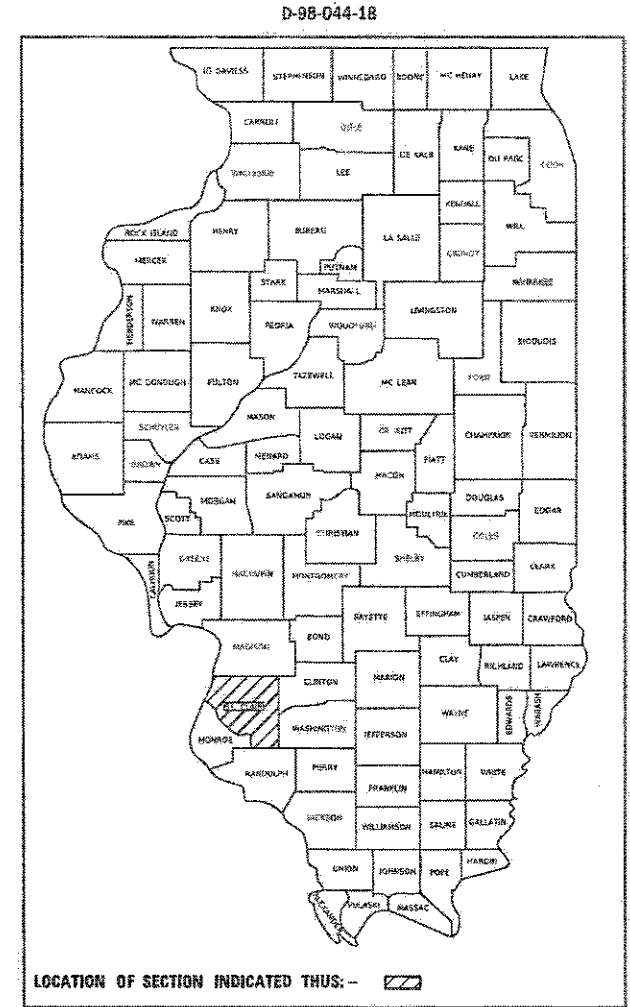
F.A. RTE.	SECTION	COUNTY	TOTAL SHEETS	SHEET NO.
VAR	DIST 8 BDS-1 2018-2	ST CLAIR	45	1
		ILLINOIS	CONTRACT NO. 76K95	

FOR INDEX OF SHEETS, SEE SHEET NO. 2

# PROPOSED HIGHWAY PLANS

VARIOUS ROUTES  
SECTION DIST 8 BDS-1 2018-2  
PROJECT NHPP-STP-5YI4(923)  
BRIDGE DECK SEAL  
ST. CLAIR COUNTY

C-98-187-18

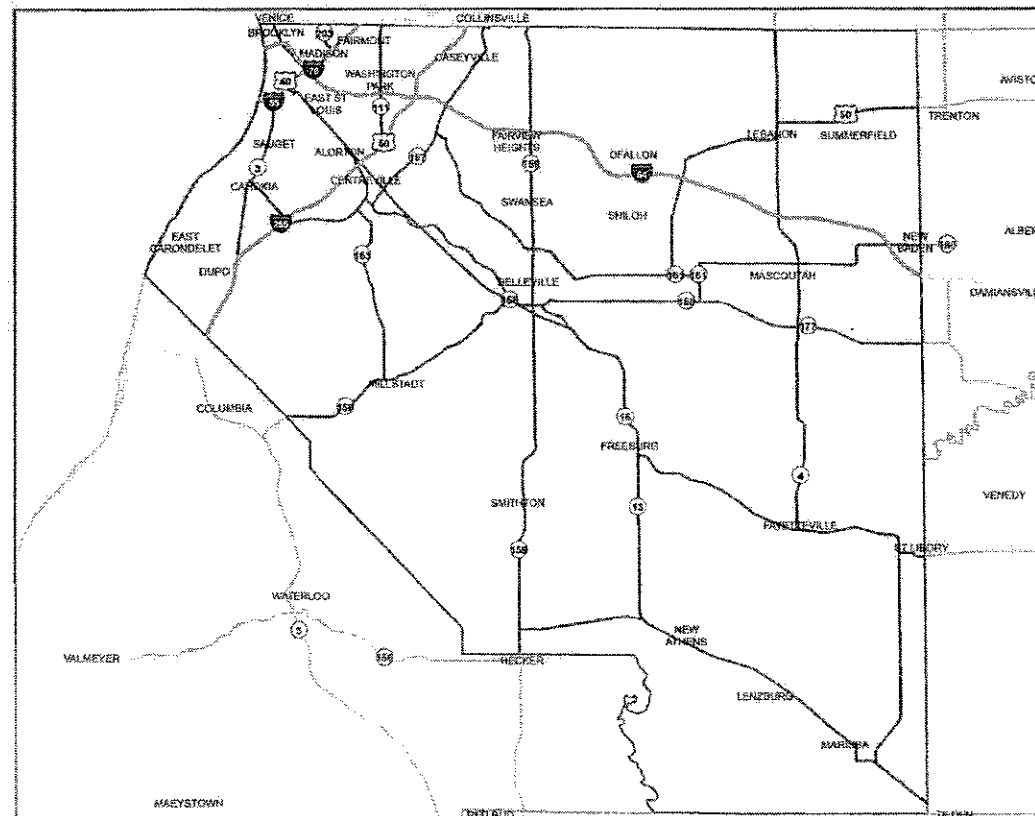


FULL SIZE PLANS HAVE BEEN PREPARED USING STANDARD ENGINEERING SCALES. REDUCED SIZED PLANS WILL NOT CONFORM TO STANDARD SCALES. IN MAKING MEASUREMENTS ON REDUCED PLANS, THE ABOVE SCALES MAY BE USED.

J.U.L.I.E.  
JOINT UTILITY LOCATION INFORMATION FOR EXCAVATION  
1-800-892-0123  
OR 811

PROJECT ENGINEER: HERVE GELIN (618) 346-3179  
PROJECT MANAGER: BILLIE OWEN (618) 346-3209

CONTRACT NO. 76K95



SEE SHEET 11 TO 15 FOR DETAILED LOCATION MAPS  
MAP NOT TO SCALE

STATE OF ILLINOIS  
DEPARTMENT OF TRANSPORTATION

SUBMITTED *May 9 2018*  
*Jeffrey Z. Ke...*  
REGIONAL ENGINEER

*May 11 2018*  
*Paul R. ...*  
ENGINEER OF DESIGN AND ENVIRONMENT

*May 11 2018*  
*Paul R. ...*  
DIRECTOR OF HIGHWAYS PROJECT IMPLEMENTATION

PRINTED BY THE AUTHORITY  
OF THE STATE OF ILLINOIS

**INDEX OF SHEETS**

- 1. COVER SHEET
- 2. INDEX OF SHEETS, HIGHWAY STANDARDS, GENERAL NOTES AND COMMITMENTS
- 3. SUMMARY OF QUANTITIES
- 4.-5. ADT SCHEDULE
- 6.-7. TRAFFIC CONTROL STANDARDS SCHEDULE
- 8.-9. DECK SEALING SCHEDULE
- 10.-13. DETAILED LOCATION MAPS
- 14.-45. BRIDGE TYPICAL SECTIONS

**HIGHWAY STANDARDS**

- 000001-06
- 001006
- 701201-04
- 701400-09
- 701406-11
- 701411-09
- 701421-08
- 701428-01
- 701446-09
- 701451-05
- 701456-05
- 701501-06
- 701601-09
- 701801-06
- 701901-07

**GENERAL NOTES**

- 1. ILLINOIS STATE LAW REQUIRES A 48-HOUR NOTICE TO BE GIVEN TO UTILITIES BEFORE DIGGING. FIELD MARKING OF FACILITIES MAY BE OBTAINED BY CONTACTING J.U.L.I.E. (1-800-892-0123 OR 811) OR FOR NON-MEMBERS THE UTILITY COMPANY DIRECTLY.
- 2. THE CONTRACTOR AND THE ENGINEER SHALL BE AWARE THAT NO SURVEY WAS PERFORMED FOR THIS PROJECT. THE STATIONING, TOPOGRAPHY, AND QUANTITIES SHOWN IN THE PLANS WERE CREATED USING MICROFILM AND FIELD MEASUREMENTS. ALL SHALL BE ASSUMED TO BE APPROXIMATE. THE CONTRACTOR SHALL VERIFY DIMENSIONS AND CONDITIONS IN THE FIELD PRIOR TO CONSTRUCTION AND ORDERING OF MATERIALS.
- 3. NO OVERNIGHT LANE CLOSURES WILL BE PERMITTED.
- 4. THE DEPARTMENT STRONGLY ENCOURAGES THE PRIME CONTRACTOR AND THEIR APPROVED SUB-CONTRACTORS TO HIRE MINORITY, WOMEN AND DISADVANTAGED INDIVIDUALS FROM ITS FEDERALLY FUNDED HIGHWAY CONSTRUCTION CAREERS TRAINING PROGRAM (HCCTP) TO HELP MEET WORKFORCE AND TRAINEE GOALS. THIS PROGRAM IS TRAINING MINORITIES, WOMEN AND DISADVANTAGED INDIVIDUALS IN HIGHWAY CONSTRUCTION-RELATED SKILLS, E.G., MATH FOR THE TRADES, JOB READINESS, TECHNICAL SKILLS COURSEWORK (CARPENTRY, CONCRETE FLATWORK, BLUEPRINT READING, SITE PLANS, SITE WORK, TOOLS USE, ETC.) AND OSHA 10 HOUR CERTIFICATION, TO PREPARE THEM FOR A CAREER IN THE HIGHWAY CONSTRUCTION TRADES. GRADUATES ARE WELL-TRAINED AND READY TO BECOME PRODUCTIVE ENTRY-LEVEL CONSTRUCTION WORKERS. CONTACT THE DISTRICT 8 EEO OFFICE AT 618-346-3360 AND/OR THE HCCTP COORDINATOR AT 618-874-6528 TO LEARN MORE ABOUT THE PROGRAM AND FOR ASSISTANCE IN MEETING WORKFORCE AND TRAINEE GOALS.

**COMMITMENTS**

NONE

MODEL: Default  
 FILE NAME: p:\u0008\B&E\BID\NTEC\Illinois.gov\PW\DOT\Documents\1\DOT\_Offices\District 8\Projects\0876\95\CAD\DATA\CAD\Sheet\0876\95-ft-gennets.dgn

USER NAME = challandeske	DESIGNED -	REVISED -	<b>STATE OF ILLINOIS DEPARTMENT OF TRANSPORTATION</b>	<b>INDEX OF SHEETS, HIGHWAY STANDARDS GENERAL NOTES, &amp; COMMITMENTS</b>	F.A. RTE.	SECTION	COUNTY	TOTAL SHEETS	SHEET NO.	
	DRAWN -	REVISED -			VAR	DIST 8 BDS-1 2018-2	ST CLAIR	45	2	
PLOT SCALE = 100.0000 ' / in.	CHECKED -	REVISED -			CONTRACT NO. 76K95					
PLOT DATE = 3/2/2018	DATE -	REVISED -			SCALE:	SHEET	OF	SHEETS	STA.	TO
					ILLINOIS FED. AID PROJECT					

CODE NO.	ITEM	UNIT	TOTAL QUANTITY	CONSTRUCTION CODE			
				80/20	90/10		
				NHPP	NHPP		
				BRIDGE	BRIDGE		
				0047	0047		
				URBAN	RURAL		
67100100	MOBILIZATION	L SUM	1	0.94	0.06		
X5870015	BRIDGE DECK CONCRETE SEALER	SQ FT	1835853	1787356	48497		
X7010218	TRAFFIC CONTROL AND PROTECTION, (SPECIAL)	EACH	91	85	6		

MODEL: Default  
FILE NAME: \\MAIL04\EB\INTEG\illinois.gov\FW\DOT\Documents\DOT - Office\Staff\c. DeMeas@dot.il.gov\DOT\76K95-311-500.dgn

USER NAME = chalthandesk	DESIGNED -	REVISED -
PLOT SCALE = 100.0000 1 / in.	DRAWN -	REVISED -
PLOT DATE = 3/8/2018	CHECKED -	REVISED -
	DATE -	REVISED -

**STATE OF ILLINOIS**  
**DEPARTMENT OF TRANSPORTATION**

**SUMMARY OF QUANTITIES**

SCALE:	SHEET	OF	SHEETS	STA.	TO STA.
--------	-------	----	--------	------	---------

F.A. RTE.	SECTION	COUNTY	TOTAL SHEETS	SHEET NO.
VAR	DIST 8 BDS-1 2018-2	ST CLAIR	45	3
ILLINOIS FED. AID PROJECT				

CONTRACT NO. 76K95

SN	ADT	ADT YEAR	%SU	% MU	DIRECTIONAL DIST	SU	MU	HC
082-0001	40600	2015	3.00%	7.60%	100%	1200	3100	4300
082-0002	40600	2015	3.00%	7.60%	100%	1200	3100	4300
082-0003	2800	2015	8.90%	6.30%	100%	250	175	425
082-0005	82900	2015	2.50%	7.20%	50%/50%	2100	6000	8100
082-0006	35650	2015	2.40%	18.80%	100%	850	6700	7550
082-0007	35650	2015	2.40%	18.80%	100%	850	6700	7550
082-0008	35650	2015	2.40%	18.80%	100%	850	6700	7550
082-0009	35650	2015	2.40%	18.80%	100%	850	6700	7550
082-0010	35650	2015	2.40%	18.80%	100%	850	6700	7550
082-0011	35650	2015	2.40%	18.80%	100%	850	6700	7550
082-0012	35650	2015	2.40%	18.80%	100%	850	6700	7550
082-0015	34400	2015	3.30%	8.70%	100%	1150	3000	4150
082-0018	34400	2015	3.30%	8.70%	100%	1150	3000	4150
082-0019	34400	2015	3.30%	8.70%	100%	1150	3000	4150
082-0023	35650	2015	2.40%	18.80%	100%	850	6700	7550
082-0037	9300	2015	8.30%	8.30%	52% WB / 48% EB	775	775	1550
082-0038	10000	2015	6.00%	7.00%	51% NB / 49% SB	600	700	1300
082-0061	7000	2015	5.00%	1.90%	52% WB / 48% EB	350	130	480
082-0062	3250	2015	8.90%	5.50%	51% WB / 49% EB	290	180	470
082-0131	9000	2013	3.00%	1.50%	50% / 50%	270	135	405
082-0140	18600	2005	2.60%	18.30%	100%	475	3400	3875
082-0152	40600	2015	3.00%	7.60%	100%	1200	3100	4300
082-0153	40600	2015	2.80%	6.40%	100%	1150	2600	3750
082-0154	39050	2015	2.80%	6.90%	100%	1100	2700	3800
082-0155	39050	2015	3.30%	7.70%	100%	1300	3000	4300
082-0156	39050	2015	3.30%	7.70%	100%	1300	3000	4300
082-0157	39050	2015	2.80%	6.90%	100%	1100	2700	3800
082-0158	39050	2015	3.30%	7.70%	100%	1300	3000	4300
082-0159	39050	2015	2.80%	6.90%	100%	1100	2700	3800
082-0160	38850	2015	2.60%	8.00%	100%	1000	3100	4100
082-0161	38850	2015	2.40%	8.50%	100%	950	3300	4250
082-0162	38850	2015	2.60%	8.00%	100%	1000	3100	4100
082-0163	38850	2015	2.40%	8.50%	100%	950	3300	4250
082-0164	38850	2015	2.60%	8.00%	100%	1000	3100	4100
082-0165	38850	2015	2.40%	8.50%	100%	950	3300	4250
082-0169	38250	2015	2.70%	7.60%	100%	1050	2900	3950
082-0170	38250	2015	2.60%	7.10%	100%	1000	2700	3700
082-0174	4950	2013	4.00%	1.50%	50% / 50%	200	75	275
082-0175	5200	2013	1.50%	0.80%	50% / 50%	80	40	120
082-0176	36100	2015	2.00%	0.50%	49% NB / 51% SB	725	190	915
082-0179	27400	2013	2.50%	1.50%	50% / 50%	675	400	1075
082-0181	11400	2013	1.80%	0.50%	50% / 50%	205	60	265
082-0182	3750	2013	2.70%	1.30%	50% / 50%	100	50	150
082-0183	7850	2015	5.40%	2.50%	100%	425	200	625
082-0184	7850	2015	5.10%	2.20%	100%	400	175	575
082-0186	18600	2015	3.20%	19.40%	100%	600	3600	4200

MODEL: Default  
 FILE: \\s:\p\1108\B&E\BIDD\ITEC\Illinois\gov\PIWDOT\Documents\1\DOT\_Offices\District 8\Projects\0876K95\CAD\Drawings\0876K95-RT-Genetics.dgn

CONTINUED ON NEXT PAGE

USER NAME = challandeske	DESIGNED -	REVISED -	<b>STATE OF ILLINOIS DEPARTMENT OF TRANSPORTATION</b>	<b>ADT SCHEDULE</b>			F.A. RTE.	SECTION	COUNTY	TOTAL SHEETS	SHEET NO.
DRAWN -	REVISED -	VAR					DIST 8 BDS-1 2018-2	ST CLAIR	45	4	
PLOT SCALE = 100.0000' / in.	CHECKED -	REVISED -		SCALE:	SHEET 1	OF 2	SHEETS	STA.	TO STA.	CONTRACT NO. 76K95	
PLOT DATE = 3/8/2018	DATE -	REVISED -		ILLINOIS FED. AID PROJECT							

SN	ADT	ADT YEAR	%SU	% MU	DIRECTIONAL DIST	SU	MU	HC
082-0187	18600	2015	2.70%	17.20%	100%	500	3200	3700
082-0188	18600	2015	3.20%	19.40%	100%	600	3600	4200
082-0189	18600	2015	2.70%	17.20%	100%	500	3200	3700
082-0191	800	2016	2.50%	1.50%	50% / 50%	20	12	32
082-0192	12700	2015	3.70%	26.80%	100%	475	3400	3875
082-0193	12700	2015	3.50%	28.30%	100%	450	3600	4050
082-0194	12700	2015	3.50%	28.30%	100%	450	3600	4050
082-0195	12700	2015	3.70%	26.80%	100%	475	3400	3875
082-0206	12600	2005	8.70%	34.90%	100%	1100	4400	5500
082-0214	3650	2015	7.50%	1.60%	53% NB / 47% SB	275	60	335
082-0215	1050	2013	4.80%	1.00%	50% / 50%	50	10	60
082-0216	6800	2013	2.60%	1.80%	50% / 50%	175	125	300
082-0217	5100	2015	4.90%	4.90%	100%	250	250	500
082-0218	4550	2015	14.30%	6.60%	100%	650	300	950
082-0219	39500	2015	3.20%	12.90%	53% NB / 47% SB	1250	5100	6350
082-0220	39500	2015	3.20%	12.90%	53% NB / 47% SB	1250	5100	6350
082-0221	39500	2015	3.20%	12.90%	53% NB / 47% SB	1250	5100	6350
082-0222	45100	2015	3.30%	13.10%	52% NB / 48% SB	1500	5900	7400
082-0223	45100	2015	3.30%	13.10%	52% NB / 48% SB	1500	5900	7400
082-0224	45100	2015	3.30%	13.10%	52% NB / 48% SB	1500	5900	7400
082-0226	49600	2015	3.30%	15.70%	51% NB / 49% SB	1650	7800	9450
082-0228	49600	2015	3.30%	15.70%	51% NB / 49% SB	1650	7800	9450
082-0229	49600	2015	3.30%	15.70%	51% NB / 49% SB	1650	7800	9450
082-0230	49600	2015	3.30%	15.70%	51% NB / 49% SB	1650	7800	9450
082-0231	51800	2015	3.30%	14.50%	51% NB / 49% SB	1700	7500	9200
082-0232	400	2013	3.80%	1.30%	50% / 50%	15	5	20
082-0234	4100	2013	2.40%	1.00%	50% / 50%	100	40	140
082-0243	2500	2016	12.00%	6.80%	50% / 50%	300	170	470
082-0244	275	2016	10.90%	4.40%	54% WB / 46% EB	30	12	42
082-0249	24400	2015	2.90%	14.30%	50% / 50%	700	3500	4200
082-0250	24400	2015	2.70%	13.10%	50% / 50%	650	3200	3850
082-0259	15500	2015	2.90%	2.70%	54% WB / 46% EB	450	425	875
082-0260	850	2013	2.40%	3.50%	100%	20	30	50
082-0262	5900	2013	2.50%	6.80%	100%	150	400	550
082-0263	2900	2013	2.80%	3.10%	100%	80	90	170
082-0269	2300	2016	15.20%	3.00%	100%	350	70	420
082-0270	2350	2016	7.40%	2.10%	100%	175	50	225
082-0303	13000	2015	2.30%	1.50%	48% WB / 52% EB	300	195	495
082-0306	43750	2015	2.60%	8.20%	100%	1150	3600	4750
082-0307	43750	2015	2.60%	8.00%	100%	1150	3500	4650
082-0308	37150	2015	2.20%	10.00%	100%	800	3700	4500
082-0309	37150	2015	2.60%	11.00%	100%	950	4100	5050
082-0326	4050	2016	7.20%	2.50%	68% WB / 32% EB	290	100	390
082-0377	3050	2008	3.30%	0.80%	50% / 50%	100	25	125
082-2515	2500	2016	2.80%	2.00%	52% WB / 48% EB	70	50	120

MODEL: Default  
 FILE: \\nas01c.psu.edu\B&E\BID\NTEC\Illinois\gov\PWIDOT\Documents\DOT\_Offices\Director\B\Projects\087695\CAD\Drawings\087695-rh-gennets.dgn

USER NAME = challandeske	DESIGNED -	REVISED -
PLOT SCALE = 100.0000 ' / in.	DRAWN -	REVISED -
PLOT DATE = 3/8/2018	CHECKED -	REVISED -
	DATE -	REVISED -

**STATE OF ILLINOIS  
DEPARTMENT OF TRANSPORTATION**

**ADT SCHEDULE**

SCALE: SHEET 2 OF 2 SHEETS STA. TO STA.

F.A. RTE.	SECTION	COUNTY	TOTAL SHEETS	SHEET NO.
	DIST 8 BDS-1 2018-2	ST CLAIR	45	5
			CONTRACT NO. 76K95	
			ILLINOIS FED. AID PROJECT	

	FACILITY CARRIED	FACILITY CROSSED	701201	701400	701406	701411	701421	701428	701446	701451	701456	701501	701601	701801
082-0001	I-64 WB	ST CLAIR AVE ESL		X	X			X						
082-0002	I-64 WB	EB I-55 & RAMP TO I-64 EB		X	X			X						
082-0003	RAMP TO EB I-64	I-55 EB MAINLINE		X				X	X		X			
082-0005	I-55/70/64 - 5 SPAN	RR		X	X			X		X				
082-0006	I-55/70/64	TRENDLEY AVE		X	X			X						
082-0007	I-55/70/64	TRENDLEY AVE		X	X			X						
082-0008	I-55/70/64	4TH ST ESL		X	X			X						
082-0009	I-55/70/64	4TH ST ESL		X	X			X						
082-0010	I-55/70/64	BROADWAY AND METROLINK		X	X			X	X					
082-0011	I-55/70/64	BROADWAY AND METROLINK		X	X			X	X					
082-0012	I-55/70/64	MISSOURI AVE		X	X			X	X					
082-0015	I-55/70/64	ST CLAIR AVE ESL		X	X			X	X					
082-0018	I-55/70/64	DRAINAGE CANAL		X	X			X	X					
082-0019	I-55/70/64	DRAINAGE CANAL		X	X			X	X					
082-0023	I-55/70/64	RAMPS TO/FROM MLK		X	X			X	X					
082-0037	US 50	LITTLE SILVER CR	X											
082-0038	IL 3	UPRR & PDP CANAL					X						X	
082-0061	IL 177	SILVER CR OVERFLOW	X											
082-0062	IL 177	SILVER CR OVERFLOW	X											
082-0131	26TH ST TRUSS ESL	RR	X											X
082-0140	I-55/70/64 EB CD	TRENDLEY AVE		X	X			X		X				
082-0152	I-64 EB	18TH ST		X	X	X		X	X					
082-0153	I-64 WB	18TH ST		X	X			X	X					
082-0154	I-64 WB	ABANDONED RDWY C		X	X			X	X					
082-0155	I-64 EB	ABANDONED RDWY C		X	X			X	X					
082-0156	I-64 EB	RR		X	X			X	X					
082-0157	I-64 WB & RAMP	RR		X	X			X	X	X				
082-0158	I-64 EB	RR		X	X			X	X					
082-0159	I-64 WB	RR		X	X			X	X					
082-0160	I-64 EB	25TH ST		X	X	X		X	X					
082-0161	I-64 WB	25TH ST		X	X			X	X					
082-0162	I-64 EB	METROLINK		X	X	X		X	X					
082-0163	I-64 WB	METROLINK		X	X	X		X	X					
082-0164	I-64 EB	37TH ST		X	X			X	X					
082-0165	I-64 WB	37TH ST		X	X			X	X					
082-0169	I-64 EB	HARDING DITCH		X	X			X	X	X				
082-0170	I-64 WB	HARDING DITCH		X	X	X		X	X					
082-0174	BUNKUM RD	I-64										X		X
082-0175	RUBY LANE	I-64										X		X
082-0176	IL 159	I-64				X							X	
082-0179	OLD US 50	I-64											X	
082-0181	FAS 843/CH43	I-64										X		
082-0182	FAU 9266	I-64										X		
082-0183	IL 158 SB	I-64				X							X	
082-0184	IL 158 NB	I-64				X							X	
082-0186	I-64 WB	SILVER CR		X	X			X						

CONTINUED ON NEXT PAGE

MODEL: Default  
FILE: Model: p:\u0000\B&E\BID\NTEC\Illinois\gov\PIV\DOT\Documents\DOT\_Offices\Director\Projects\0876695\CaddData\Cadd\Sheet\0876695-fb-remotes.dgn

USER NAME = challandeske	DESIGNED -	REVISED -
	DRAWN -	REVISED -
PLOT SCALE = 100.0000' / in.	CHECKED -	REVISED -
PLOT DATE = 3/8/2018	DATE -	REVISED -

**STATE OF ILLINOIS  
DEPARTMENT OF TRANSPORTATION**

**TRAFFIC CONTROL STANDARDS SCHEDULE**

SCALE: SHEET 1 OF 2 SHEETS STA. TO STA.

F.A. RTE.	SECTION	COUNTY	TOTAL SHEETS	SHEET NO.
VAR	DIST 8 BDS-1 2018-2	ST CLAIR	45	6
			CONTRACT NO. 76K95	
			ILLINOIS FED. AID PROJECT	

	FACILITY CARRIED	FACILITY CROSSED	701201	701400	701406	701411	701421	701428	701446	701451	701456	701501	701601	701801
082-0187	I-64 EB	SILVER CR		X	X			X						
082-0188	I-64 WB	L SILVER CR		X	X			X						
082-0189	I-64 EB	L SILVER CR		X	X			X						
082-0191	SUMMERFIELD RD	I-64	X											
082-0192	I-64 EB	IL 161		X	X			X						
082-0193	I-64 WB	IL 161		X	X			X						
082-0194	I-64 EB	RR		X	X	X		X						
082-0195	I-64 WB	RR		X	X	X		X						
082-0206	I-70 WB CD	4TH ST ESL		X	X			X		X				
082-0214	IL 163	LEVEE DIST CANAL # 1										X		
082-0215	FAU 9301	I-255										X		
082-0216	MAIN ST DUPO	I-255										X		
082-0217	IL 3 NB DUPO	I-255					X							
082-0218	IL 3 SB DUPO	I-255									X			
082-0219	I-255	MCBRIDE AVE		X	X			X	X					
082-0220	I-255	STOLLE RD		X	X			X	X					
082-0221	I-255	PDP & BLUEWATERS DITCH		X	X			X	X					
082-0222	I-255	IL 157		X	X	X		X	X					
082-0223	I-255	DORIS AVE		X	X			X	X					
082-0224	I-255	JEROME LN		X	X			X	X					
082-0226	I-255	MOUSETTE LN		X	X			X	X					
082-0228	I-255	BOND AVE		X	X			X	X					
082-0229	I-255	RR		X	X	X		X	X					
082-0230	I-255	IL 163		X	X			X	X					
082-0231	I-255	IL 15		X	X	X		X	X					
082-0232	POCKET RD	I-255	X											X
082-0234	LAKE DRIVE	I-255	X											X
082-0243	BUNKUM RD	I-255	X											
082-0244	FOREST BLVD	I-255	X											
082-0249	I-255 NB	CANTEEN CR		X	X			X	X					
082-0250	I-255 SB	CANTEEN CR		X	X			X	X					
082-0259	IL 15 MISSOURI AVE	A&S RR					X							
082-0260	I-255 RAMP G	IL 163									X			
082-0262	I-255 RAMP E	IL 163									X			
082-0263	I-255 RAMP E	BLUE WATERS DITCH								X				
082-0269	I-255 NB RAMP	CANTEEN CR									X			
082-0270	I-255 RAMP 9	CANTEEN CR									X			
082-0303	IL 157 CAHOKIA	UP RR					X							X
082-0306	I-64 EB	IL 157		X	X	X		X	X					
082-0307	I-64 WB	IL 157		X	X	X		X	X					
082-0308	I-64 EB	OLD COLLINSVILLE RD		X	X			X	X					
082-0309	I-64 WB	OLD COLLINSVILLE RD		X	X			X	X					
082-0326	9TH STREET	I-64										X		X
082-0377	15TH ST	I-64 ESL										X		X
082-2515	OLD US 50	NEAR SUMMERFIELD	X											

MODEL: Default  
 FILE: \\mlls01\B&E\BID\ITEC\Illinois\gov\PIV\DOT\Documents\DOT\_Offices\Director\B\Projects\087695\Cadd\Drawings\087695-pts-remnants.dgn

USER NAME = challandeske	DESIGNED -	REVISED -
	DRAWN -	REVISED -
PLOT SCALE = 100,0000' / in.	CHECKED -	REVISED -
PLOT DATE = 3/8/2018	DATE -	REVISED -

**STATE OF ILLINOIS  
DEPARTMENT OF TRANSPORTATION**

**TRAFFIC CONTROL STANDARDS SCHEDULE**

SCALE: SHEET 2 OF 2 SHEETS STA. TO STA.

F.A. RTE.	SECTION	COUNTY	TOTAL SHEETS	SHEET NO.
	DIST 8 BDS-1 2018-2	ST CLAIR	45	7
ILLINOIS FED. AID PROJECT			CONTRACT NO. 76K95	

SN	FUNDING TYPE				BRIDGE RAIL TYPE	NOTES	DECK AREA	LEFT PARAPET			RIGHT PARAPET			MEDIAN PARAPET	TOTAL AREA	
	80/20	90/10	NHPP	STP				LENGTH	WIDTH	AREA	LENGTH	WIDTH	AREA		URBAN	RURAL
082-0001		X	X		CONCRETE PARAPET		3822.0	98.0	3.7	358.9	98.0	3.7	358.9		4539.9	
082-0002		X	X		CONCRETE PARAPET		11713.2	256.1	3.7	938.0	256.1	3.7	938.0		13589.1	
082-0003		X	X		CONCRETE PARAPET		2418.0	74.4	4.4	328.6	74.4	4.4	328.6		3075.1	
082-0005		X	X		CONCRETE PARAPET	MEDIAN PARAPET	84524.0	856.0	3.7	3135.1	856.0	3.7	3135.1	6270.20	97064.4	
082-0006		X	X		CONCRETE PARAPET		6996.0	174.9	3.7	640.6	174.9	3.7	640.6		8277.1	
082-0007		X	X		CONCRETE PARAPET		7480.0	187.0	3.7	684.9	187.0	3.7	684.9		8849.8	
082-0008		X	X		CONCRETE PARAPET		9064.0	226.6	3.5	796.9	226.6	3.5	796.9		10657.8	
082-0009		X	X		CONCRETE PARAPET		17509.8	233.3	3.7	854.5	233.3	3.7	854.5		19218.8	
082-0010		X	X		CONCRETE PARAPET		80868.2	1229.0	3.7	4501.2	1229.0	3.7	4501.2		89870.6	
082-0011		X	X		CONCRETE PARAPET		71787.8	1091.0	3.7	3995.8	1091.0	3.7	3995.8		79779.4	
082-0012		X	X		CONCRETE PARAPET		9164.2	151.1	4.6	692.4	151.1	4.6	692.4		10549.1	
082-0015		X	X		CONCRETE PARAPET		4980.0	85.9	3.7	314.6	85.9	3.7	314.6		5609.2	
082-0018		X	X		BRIDGE RAIL W/ CONCRETE CURB		6412.5	125.0	1.8	229.1	125.0	2.8	354.1		6995.8	
082-0019		X	X		BRIDGE RAIL W/ CONCRETE CURB		6566.4	128.0	1.8	234.6	128.0	2.8	362.6		7163.6	
082-0023		X	X		CONCRETE PARAPET		5854.8	94.1	3.7	344.6	94.1	3.7	344.6		6544.1	
082-0037	X		X		BRIDGE RAIL W/ CONCRETE CURB		4474.9	147.2	3.0	441.6	147.2	3.0	441.6		5358.1	
082-0038	X		X		CONCRETE PARAPET	MEDIAN	55176.8	985.3	3.3	3275.1	985.3	3.3	3275.1		61727.1	
082-0061	X			X	BRIDGE RAIL W/ CONCRETE CURB		4260.0	142.0	0.8	106.5	142.0	0.8	106.5		4473.0	
082-0062	X			X	BRIDGE RAIL W/ CONCRETE CURB		5040.0	168.0	0.8	126.0	168.0	0.8	126.0		5292.0	
082-0131	X			X	BRIDGE RAIL W/ CONCRETE CURB	SIDEWALK	21548.8	448.0	0.8	354.7	448.0	0.8	354.7		22258.1	
082-0140		X	X		CONCRETE PARAPET		10956.4	180.5	0.8	142.9					11099.2	
082-0152		X	X		CONCRETE PARAPET		8171.3	140.4	3.9	547.7	140.4	3.9	547.7		9266.6	
082-0153		X	X		CONCRETE PARAPET		7483.3	140.4	3.9	547.7	140.4	3.9	547.7		8578.7	
082-0154		X	X		CONCRETE PARAPET		8113.6	176.0	3.9	686.5	176.0	3.9	686.5		9486.7	
082-0155		X	X		CONCRETE PARAPET		8148.8	176.0	3.9	686.5	176.0	3.9	686.5		9521.9	
082-0156		X	X		CONCRETE PARAPET		12376.0	272.0	4.0	1093.7	272.0	4.0	1093.7		14563.3	
082-0157		X	X		CONCRETE PARAPET		13001.6	272.0	4.0	1093.7	272.0	4.0	1093.7		15188.9	
082-0158		X	X		CONCRETE PARAPET		7920.0	176.0	3.9	686.5	176.0	3.9	686.5		9293.1	
082-0159		X	X		CONCRETE PARAPET		7920.0	176.0	3.9	686.5	176.0	3.9	686.5		9293.1	
082-0160		X	X		CONCRETE PARAPET		9241.5	183.0	3.9	713.9	183.0	3.9	713.9		10669.2	
082-0161		X	X		CONCRETE PARAPET		8989.0	178.0	3.9	694.3	178.0	3.9	694.3		10377.7	
082-0162		X	X		CONCRETE PARAPET		22453.2	486.0	4.4	2146.2	486.0	4.4	2146.2		26745.6	
082-0163		X	X		CONCRETE PARAPET		22453.2	486.0	4.4	2146.2	486.0	4.4	2146.2		26745.6	
082-0164		X	X		CONCRETE PARAPET		5766.1	109.0	4.4	481.3	109.0	4.4	481.3		6728.8	
082-0165		X	X		CONCRETE PARAPET		5766.1	109.0	4.4	481.3	109.0	4.4	481.3		6728.8	
082-0169		X	X		CONCRETE PARAPET	MEDIAN PARAPET	14758.4	111.3	3.7	407.6	111.3	3.7	407.6	815.27	16388.9	
082-0170		X	X		CONCRETE PARAPET		11285.8	111.3	3.7	407.6	111.3	3.7	407.6		12101.1	
082-0174		X	X		CONCRETE PARAPET	SIDEWALK	14628.0	318.0	2.3	740.9	318.0	2.3	740.9		16109.9	
082-0175		X	X		CONCRETE PARAPET	NB SIDEWALK	11343.6	246.6	3.7	903.2	246.6	3.7	903.2		13149.9	
082-0176		X	X		CONCRETE PARAPET	MEDIAN	24406.4	232.0	3.7	849.7	232.0	3.7	849.7		26105.8	
082-0179		X	X		CONCRETE PARAPET	MEDIAN	28762.5	325.0	3.7	1190.3	325.0	3.7	1190.3		31143.1	
082-0181		X	X		CONCRETE PARAPET		12190.0	193.3	3.7	708.0	193.3	3.7	708.0		13605.9	
082-0182		X	X		CONCRETE PARAPET		12328.0	197.2	3.7	722.2	197.2	3.7	722.2		13772.5	
082-0183		X	X		CONCRETE PARAPET		13727.0	177.3	3.9	691.6	177.3	3.9	691.6		15110.2	
082-0184		X	X		CONCRETE PARAPET		13727.0	177.4	3.9	692.0	177.4	3.9	692.0		15111.0	
082-0186		X	X		CONCRETE PARAPET		20485.0	478.4	3.7	1752.1	478.4	3.7	1752.1		23989.3	
082-0187		X	X		CONCRETE PARAPET		21122.5	497.0	3.7	1820.3	497.0	3.7	1820.3		24763.0	
082-0188		X	X		CONCRETE PARAPET		8477.7	220.0	3.7	805.8	220.0	3.7	805.8		10089.2	
082-0189		X	X		CONCRETE PARAPET		7636.1	213.3	3.7	781.2	213.3	3.7	781.2		9198.6	

CONTINUED ON NEXT PAGE

MODEL: Default  
 FILE: \\saul08a\BID\NTEC\Illinois\gov\RW\DOT\Documents\DOT - Office\BID\rfct\_8\Project\087695\CADD\data\CAD\sheet\087695-rhs-schedule.dgn

USER NAME = challandeske	DESIGNED -	REVISED -	<b>STATE OF ILLINOIS DEPARTMENT OF TRANSPORTATION</b>	<b>DECK SEALING SCHEDULE</b>				F.A. RTE.	SECTION	COUNTY	TOTAL SHEETS	SHEET NO.
PLOT SCALE = 100,0000' / in.	DRAWN -	REVISED -		SCALE:	SHEET 1	OF 2	SHEETS	STA.	TO STA.	ILLINOIS	FED. AID PROJECT	
PLOT DATE = 3/8/2018	CHECKED -	REVISED -								ST CLAIR	45	8
	DATE -	REVISED -								CONTRACT NO. 76K95		



SN	FUNDING TYPE				BRIDGE RAIL TYPE	NOTES	DECK AREA	LEFT PARAPET			RIGHT PARAPET			MEDIAN PARAPET	TOTAL AREA	
	80/20	90/10	NHPP	STP				LENGTH	WIDTH	AREA	LENGTH	WIDTH	AREA		URBAN	RURAL
082-0191		X	X		CONCRETE PARAPET		8775.8	180.2	3.7	660.0	180.2	3.7	660.0		10095.7	
082-0192		X	X		CONCRETE PARAPET		8464.5	134.4	3.7	492.2	134.4	3.7	492.2		9449.0	
082-0193		X	X		CONCRETE PARAPET		8464.5	134.4	3.7	492.2	134.4	3.7	492.2		9449.0	
082-0194		X	X		CONCRETE PARAPET		7704.0	169.5	3.7	620.8	169.5	3.7	620.8		8945.6	
082-0195		X	X		CONCRETE PARAPET		8716.2	167.8	3.7	614.6	167.8	3.7	614.6		9945.3	
082-0206		X	X		CONCRETE PARAPET		13662.5	220.6	3.7	807.9	220.6	3.7	807.9		15278.4	
082-0214	X			X	BRIDGE RAIL W/ CONCRETE CURB		7995.0	246.0	0.8	184.5	246.0	0.8	184.5		8364.0	
082-0215		X	X		CONCRETE PARAPET		9044.0	221.6	3.7	811.6	221.6	3.7	811.6		10667.2	
082-0216		X	X		CONCRETE PARAPET	MEDIAN	17459.2	252.3	3.7	924.0	252.3	3.7	924.0		19307.3	
082-0217		X	X		CONCRETE PARAPET		41505.3	963.0	3.7	3527.0	963.0	3.7	3527.0		48559.3	
082-0218		X	X		CONCRETE PARAPET		22906.0	881.0	3.7	3226.7	881.0	3.7	3226.7		29359.3	
082-0219		X	X		CONCRETE PARAPET	MEDIAN PARAPET	9945.6	88.8	3.6	321.7	88.8	3.6	321.7	643.36	11232.3	
082-0220		X	X		CONCRETE PARAPET	MEDIAN PARAPET	13630.4	121.7	3.7	445.7	121.7	3.7	445.7	891.45	15413.3	
082-0221		X	X		CONCRETE PARAPET	MEDIAN PARAPET	265328.0	2369.0	3.7	8676.5	2369.0	3.7	8676.5	17352.93	300033.9	
082-0222		X	X		CONCRETE PARAPET	MEDIAN PARAPET	22495.2	156.0	3.7	571.4	156.0	3.7	571.4	1142.70	24780.6	
082-0223		X	X		CONCRETE PARAPET	MEDIAN PARAPET	12908.3	108.2	3.7	396.3	108.2	3.7	396.3	792.57	14493.4	
082-0224		X	X		CONCRETE PARAPET	MEDIAN PARAPET	12388.9	108.2	3.7	396.3	108.2	3.7	396.3	792.57	13974.0	
082-0226		X	X		CONCRETE PARAPET	MEDIAN PARAPET	13100.0	111.3	3.7	407.6	111.3	3.7	407.6	815.27	14730.6	
082-0228		X	X		CONCRETE PARAPET	MEDIAN PARAPET	12524.4	106.5	3.7	390.1	106.5	3.7	390.1	780.11	14084.6	
082-0229		X	X		CONCRETE PARAPET	MEDIAN PARAPET	24649.0	157.0	3.7	575.0	157.0	3.7	575.0	1150.03	26949.1	
082-0230		X	X		CONCRETE PARAPET	MEDIAN PARAPET	14914.4	126.5	3.7	463.3	126.5	3.7	463.3	926.61	16767.6	
082-0231		X	X		CONCRETE PARAPET	MEDIAN PARAPET	28115.5	203.0	3.7	743.5	203.0	3.7	743.5	1486.98	31089.5	
082-0232		X	X		CONCRETE PARAPET	WB SIDEWALK	5418.8	174.8	3.7	640.2	174.8	3.7	640.2		6699.2	
082-0234		X	X		CONCRETE PARAPET	SIDEWALK	18030.0	601.0	2.9	1740.4	601.0	2.9	1740.4		21510.8	
082-0243		X	X		CONCRETE PARAPET		13621.4	338.0	3.7	1237.9	338.0	3.7	1237.9		16097.3	
082-0244		X	X		CONCRETE PARAPET		22240.0	556.0	3.7	2036.4	556.0	3.7	2036.4		26312.7	
082-0249		X	X		CONCRETE PARAPET		15064.0	269.0	3.5	935.9	269.0	3.5	935.9		16935.7	
082-0250		X	X		CONCRETE PARAPET		15008.0	268.0	3.5	932.4	268.0	3.5	932.4		16872.7	
082-0259	X		X		CONCRETE PARAPET	MEDIAN	17254.2	193.0	3.7	706.9	193.0	3.7	706.9		18667.9	
082-0260	X		X		CONCRETE PARAPET		5568.0	119.6	3.7	438.0	119.6	3.7	438.0		6444.1	
082-0262		X	X		CONCRETE PARAPET		3057.6	117.6	3.7	430.7	117.6	3.7	430.7		3919.0	
082-0263		X	X		CONCRETE PARAPET		21574.7	833.0	3.7	3050.9	833.0	3.7	3050.9		27676.4	
082-0269		X	X		CONCRETE PARAPET		7137.0	274.5	3.7	1005.4	274.5	3.7	1005.4		9147.7	
082-0270		X	X		CONCRETE PARAPET		8052.0	305.0	3.7	1117.1	305.0	3.7	1117.1		10286.1	
082-0303	X		X		CONCRETE PARAPET	MEDIAN/EB SIDEWALK	12489.1	165.2	3.8	620.8	165.2	3.8	620.8		13730.8	
082-0306		X	X		CONCRETE PARAPET		12320.0	176.0	3.7	644.6	176.0	3.7	644.6		13609.2	
082-0307		X	X		CONCRETE PARAPET		12320.0	176.0	3.7	644.6	176.0	3.7	644.6		13609.2	
082-0308		X	X		CONCRETE PARAPET		9819.2	152.5	3.8	578.2	152.5	3.8	578.2		10975.7	
082-0309		X	X		CONCRETE PARAPET		9851.5	152.5	3.8	578.2	152.5	3.8	578.2		11008.0	
082-0326		X	X		CONCRETE PARAPET	MEDIAN/SB MULTIUSE PATH	16826.4	295.2	3.9	1158.7	295.2	3.9	3476.0		21461.0	
082-0377		X	X		CONCRETE PARAPET	WB SIDEWALK	10214.4	212.8	3.7	779.4	212.8	2.3	496.5		11490.3	
082-2515	X			X	GUARDRAIL		612.0	17.0	0.0	0.0	17.0	0.0	0.0		612.0	
														1787356	48497	
TOTAL AREA														1835853		

MODEL: Default  
 FILE: \\u:\b\081ED\NTEC\Illinois\gov\FWIDOT\Documents\DOT\_Offices\Illinois\DOT\_081ED\NTEC\DOT\_081ED\NTEC\DOT\_081ED\NTEC.dgn

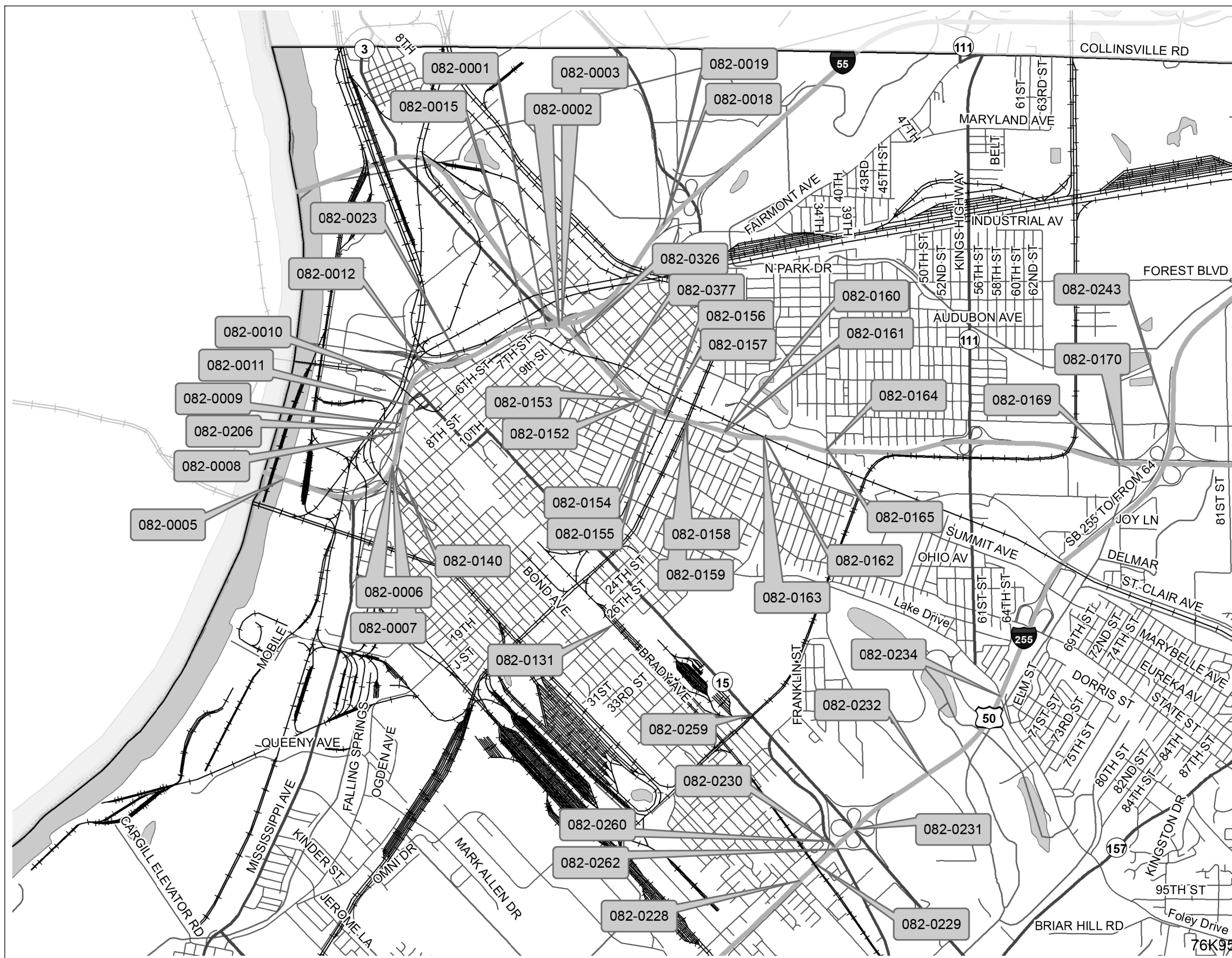
USER NAME = challandeske	DESIGNED -	REVISED -
	DRAWN -	REVISED -
PLOT SCALE = 100,0000' / in.	CHECKED -	REVISED -
PLOT DATE = 3/8/2018	DATE -	REVISED -

**STATE OF ILLINOIS  
DEPARTMENT OF TRANSPORTATION**

**DECK SEALING SCHEDULE**

SCALE: SHEET 2 OF 2 SHEETS STA. TO STA.

F.A. RTE.	SECTION	COUNTY	TOTAL SHEETS	SHEET NO.
VAR	DIST 8 BDS-1 2018-2	ST CLAIR	45	9
			CONTRACT NO. 76K95	
		ILLINOIS	FED. AID PROJECT	



MODEL: Default  
FILE: \\nas01\B&E\BID\NTEC\Illinois\gov\p\WID\DOT\Documents\1801\Office\Director\B\Projects\08276K95\CADD\data\CAD\sheet\08276K95-fhs-dba.dgn

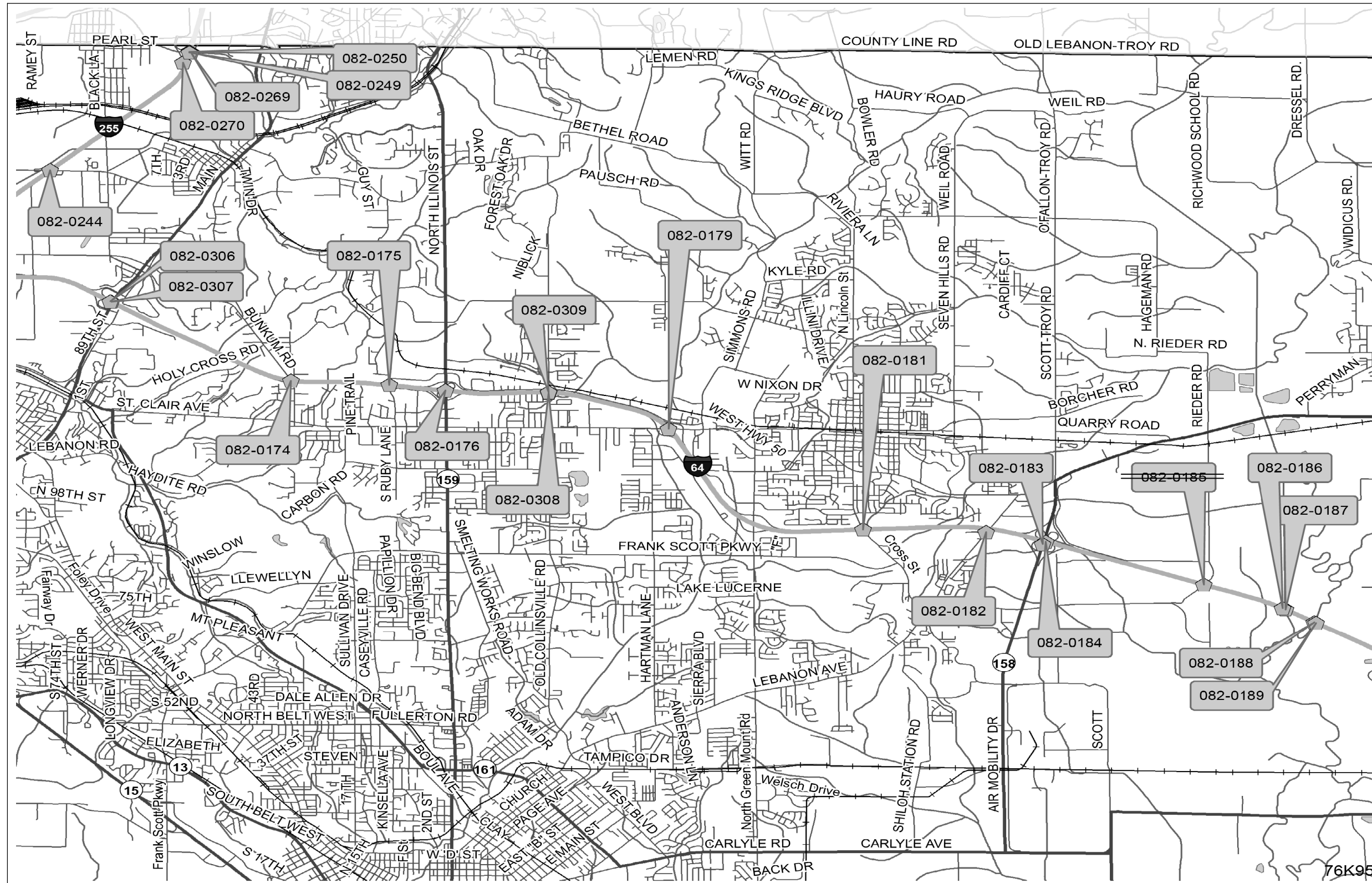
USER NAME = challesdeske	DESIGNED -	REVISED -
	DRAWN -	REVISED -
PLOT SCALE = 100,0000' / in.	CHECKED -	REVISED -
PLOT DATE = 3/2/2018	DATE -	REVISED -

**STATE OF ILLINOIS  
DEPARTMENT OF TRANSPORTATION**

**DETAILED LOCATION MAP**

SCALE: SHEET 1 OF 4 SHEETS STA. TO STA.

F.A. RTE.	SECTION	COUNTY	TOTAL SHEETS	SHEET NO.
VAR	DIST 8 BDS-1 2018-2	ST CLAIR	45	10
CONTRACT NO. 76K95				
ILLINOIS FED. AID PROJECT				



76K95

MODEL: Default  
FILE: \\mlls\p\proj\108\B&E\BID\NTEC\Illinois\gov\p\108\B&E\BID\Documents\108\082\082-0189\082-0189-fts-dba.dgn

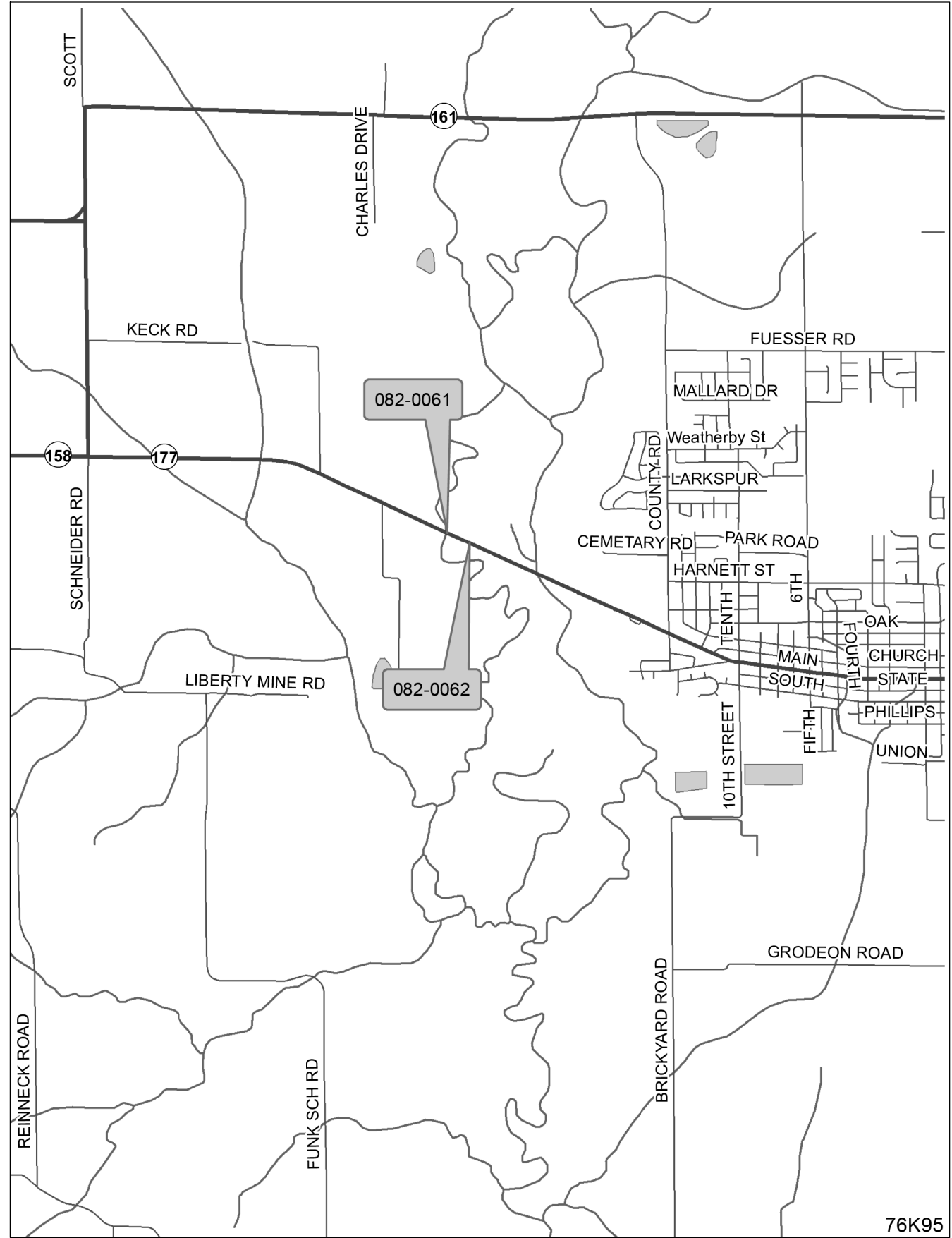
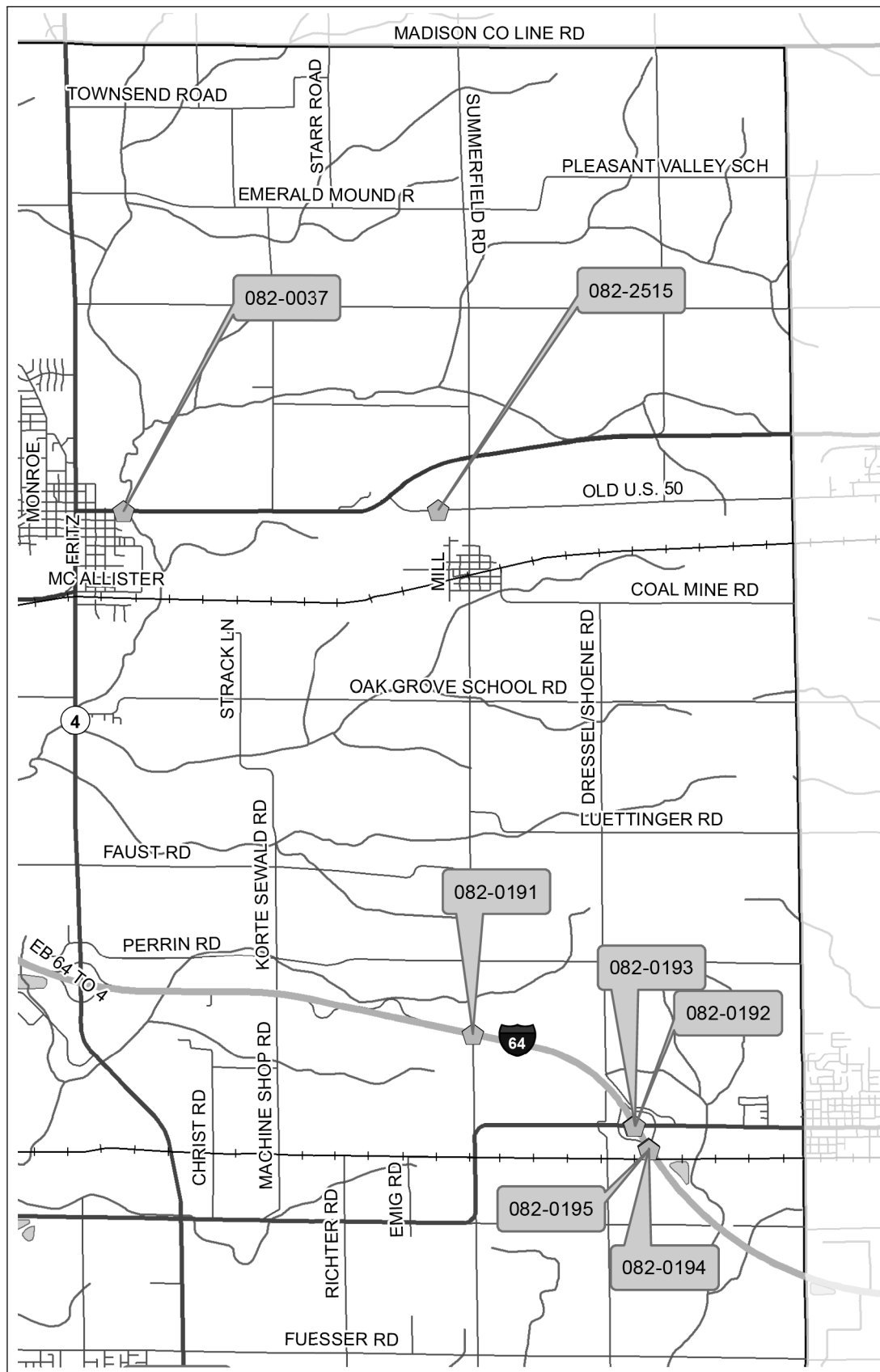
USER NAME = challeske	DESIGNED -	REVISED -
	DRAWN -	REVISED -
PLOT SCALE = 100,0000' / in.	CHECKED -	REVISED -
PLOT DATE = 3/2/2018	DATE -	REVISED -

**STATE OF ILLINOIS  
DEPARTMENT OF TRANSPORTATION**

**DETAILED LOCATION MAP**

SCALE: SHEET 2 OF 4 SHEETS STA. TO STA.

F.A. RTE.	SECTION	COUNTY	TOTAL SHEETS	SHEET NO.
VAR	DIST 8 BDS-1 2018-2	ST CLAIR	45	11
			CONTRACT NO. 76K95	
ILLINOIS FED. AID PROJECT				



76K95

MODEL: Default  
 FILE: \\nas01c.psu.edu\B&E\BID\NTEC\Illinois\gov\PIVDOT\Documents\DOT\_Offices\Director\B\Projects\08276K95\CADD\data\CAD\sheet\08276K95-fhs.dwg

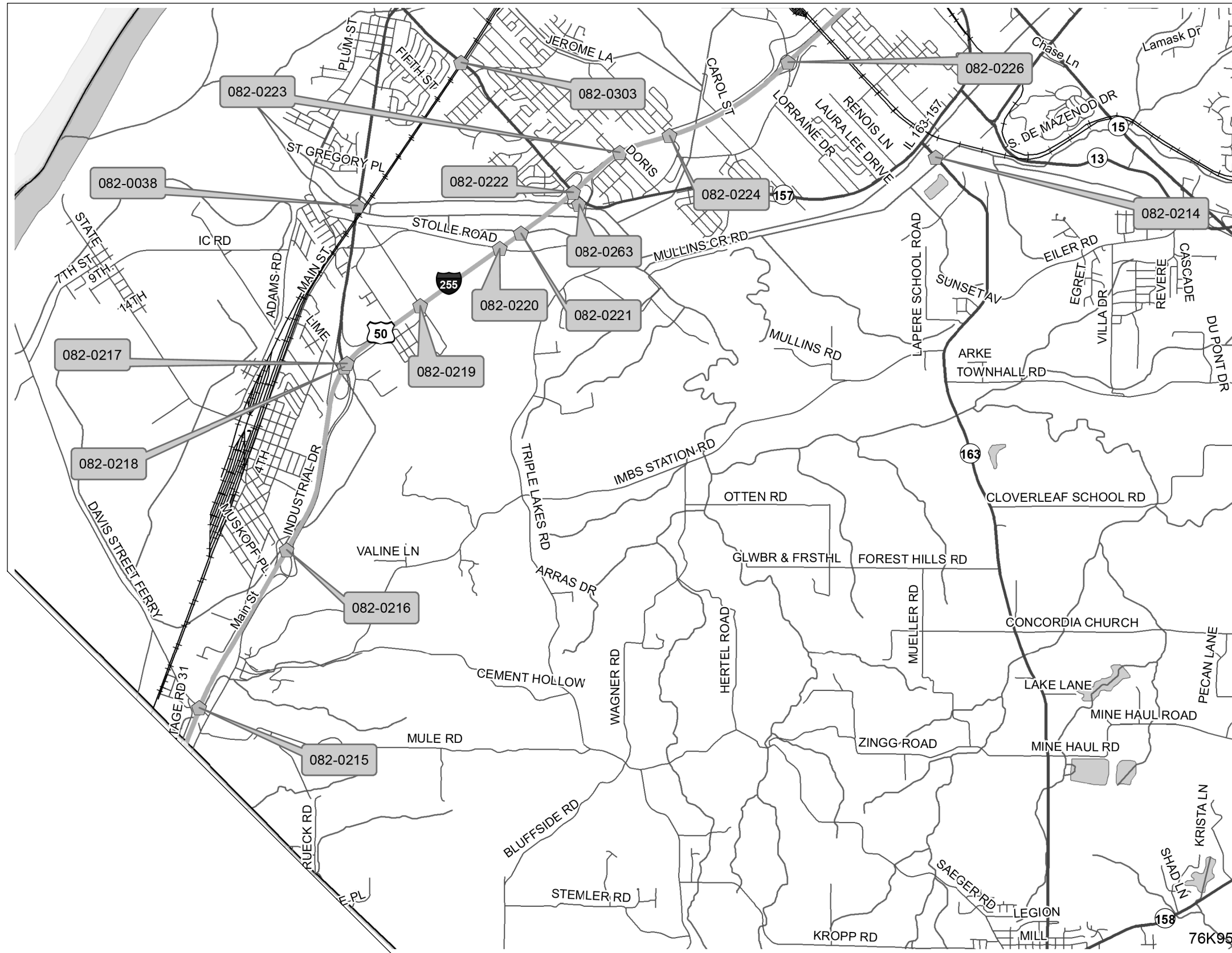
USER NAME = challesdeske	DESIGNED -	REVISED -
	DRAWN -	REVISED -
PLOT SCALE = 100,0000' / in.	CHECKED -	REVISED -
PLOT DATE = 3/2/2018	DATE -	REVISED -

**STATE OF ILLINOIS  
DEPARTMENT OF TRANSPORTATION**

**DETAILED LOCATION MAPS**

SCALE: SHEET 3 OF 4 SHEETS STA. TO STA.

F.A. RTE.	SECTION	COUNTY	TOTAL SHEETS	SHEET NO.
VAR	DIST 8 BDS-1 2018-2	ST CLAIR	45	12
CONTRACT NO. 76K95			ILLINOIS FED. AID PROJECT	



MODEL: Default  
 FILE: \\nas0101\pub\GIS\BID\DOT\Documents\DOT\_Offices\District 8\Projects\0876695\CADD\Drawings\0876695-fhs-plan.dgn

USER NAME = challesdeske	DESIGNED -	REVISED -
	DRAWN -	REVISED -
PLOT SCALE = 100,0000' / in.	CHECKED -	REVISED -
PLOT DATE = 3/2/2018	DATE -	REVISED -

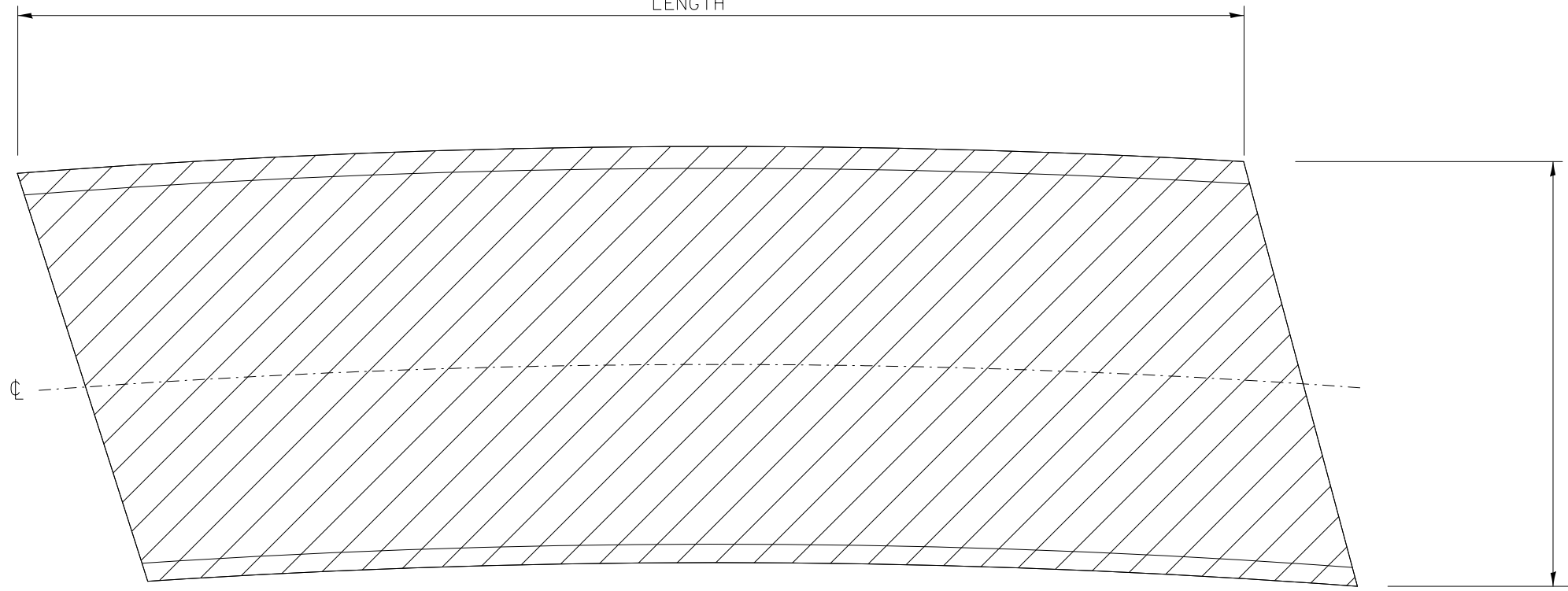
**STATE OF ILLINOIS  
DEPARTMENT OF TRANSPORTATION**

**DETAILED LOCATION MAP**

SCALE: SHEET 4 OF 4 SHEETS STA. TO STA.

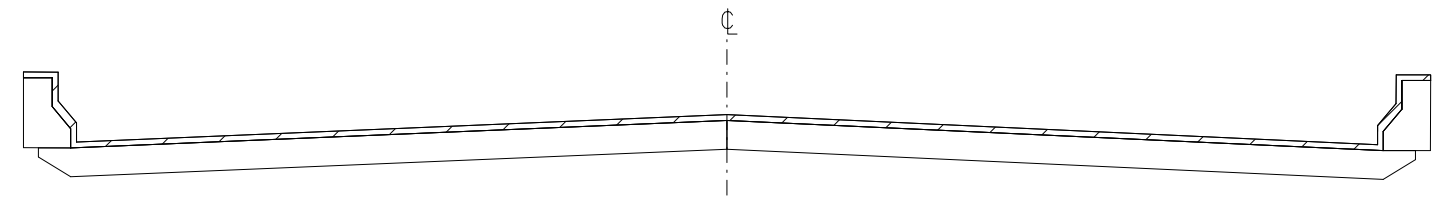
F.A. RTE.	SECTION	COUNTY	TOTAL SHEETS	SHEET NO.
	DIST 8 BDS-1 2018-2	ST CLAIR	45	13
CONTRACT NO. 76K95				
ILLINOIS FED. AID PROJECT				

LIMITS OF  
BRIDGE DECK CONCRETE SEALER  
BACK TO BACK OF ABUTMENTS  
LENGTH



LIMITS OF  
BRIDGE DECK CONCRETE SEALER  
WIDTH

PLAN VIEW



CROSS SECTION  
WITH PARAPET

<b>STRUCTURE NUMBER</b>
082-0003
082-0012

 AREA TO BE SEALED

MODEL: Default  
 FILE: \\nas01.cba.illinois.gov\pww\DOT\Documents\DOT - Offices\Director 8\Projects\0876K95\CADD\DATA\CAD\Sheet\0876K95-pts-tp\ca1.dgn

USER NAME = challandeske	DESIGNED -	REVISED -
	DRAWN -	REVISED -
PLOT SCALE = 100.0000' / in.	CHECKED -	REVISED -
PLOT DATE = 3/2/2018	DATE -	REVISED -

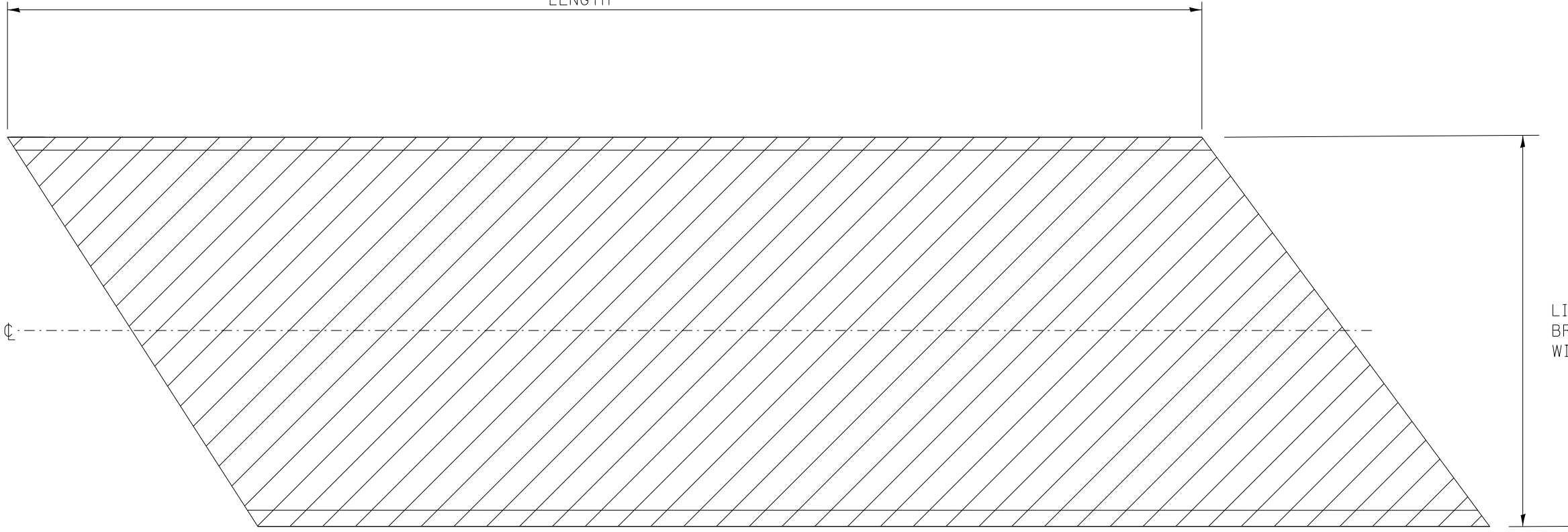
**STATE OF ILLINOIS  
DEPARTMENT OF TRANSPORTATION**

**BRIDGE PLAN VIEW AND CROSS SECTION**

SCALE: SHEET OF SHEETS STA. TO STA.

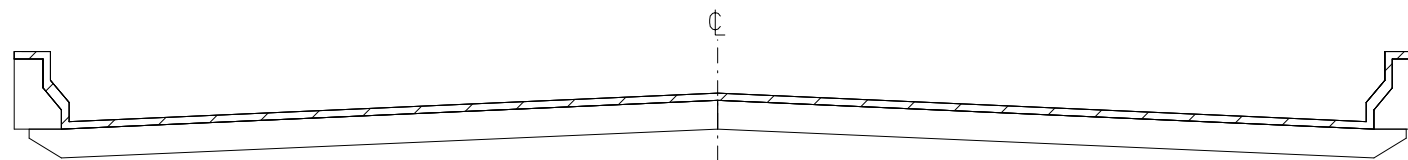
F.A. RTE.	SECTION	COUNTY	TOTAL SHEETS	SHEET NO.
VAR	DIST 8 BDS-1 2018-2	ST CLAIR	45	14
			CONTRACT NO. 76K95	
		ILLINOIS	FED. AID PROJECT	

LIMITS OF  
BRIDGE DECK CONCRETE SEALER  
BACK TO BACK OF ABUTMENTS  
LENGTH



LIMITS OF  
BRIDGE DECK CONCRETE SEALER  
WIDTH

PLAN VIEW



CROSS SECTION  
WITH PARAPET



AREA TO BE SEALED

STRUCTURE NUMBER
082-0008
082-0009
082-0015
082-0152
082-0153
082-0154
082-0155
082-0162
082-0163
082-0164
082-0165
082-0170
082-0182
082-0186
082-0189
082-0215
082-0249
082-0250
082-0306
082-0307
082-0308
082-0309

MODEL: Default  
FILE: \\nas01c.psu.edu\B&E\BENTEC\Illinois\govt\PIVDOT\Documents\DOT\_Offices\Director\Projects\0876695\CADD\DATA\CAD\Sheet\0876695-fhs-tyl\pca.dgn


USER NAME = challandeske	DESIGNED -	REVISED -
PLOT SCALE = 100.0000' / in.	DRAWN -	REVISED -
PLOT DATE = 3/2/2018	CHECKED -	REVISED -
	DATE -	REVISED -

STATE OF ILLINOIS  
DEPARTMENT OF TRANSPORTATION

BRIDGE PLAN VIEW AND CROSS SECTION				
SCALE:	SHEET	OF	SHEETS	STA. TO STA.

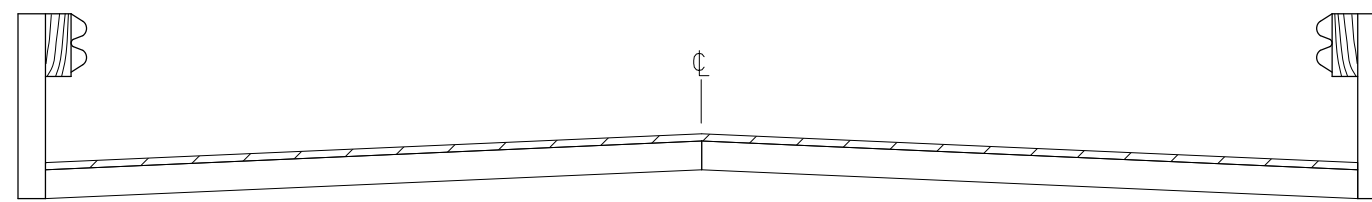
F.A. RTE.	SECTION	COUNTY	TOTAL SHEETS	SHEET NO.
VAR	DIST 8 BDS-1 2018-2	ST CLAIR	45	15
			CONTRACT NO. 76K95	
		ILLINOIS FED. AID PROJECT		

LIMITS OF  
BRIDGE DECK CONCRETE SEALER  
BACK TO BACK OF BOX CULVERT  
LENGTH



LIMITS OF  
BRIDGE DECK CONCRETE SEALER  
WIDTH

PLAN VIEW



CROSS SECTION  
WITH GUARDRAIL

 AREA TO BE SEALED

**STRUCTURE NUMBER**  
**082-2515**

MODEL: Default  
FILE: \\nas01c.psu.edu\BEBID\NTEC\Illinois\gov\PIV\DOT\Documents\DOT\_Offices\Director\B\Projects\0876695\CADD\DATA\CAD\Sheet\0876695-PIV-1\plan.dgn

USER NAME = challandeske	DESIGNED -	REVISED -
	DRAWN -	REVISED -
PLOT SCALE = 100.0000' / in.	CHECKED -	REVISED -
PLOT DATE = 3/2/2018	DATE -	REVISED -

**STATE OF ILLINOIS**  
**DEPARTMENT OF TRANSPORTATION**

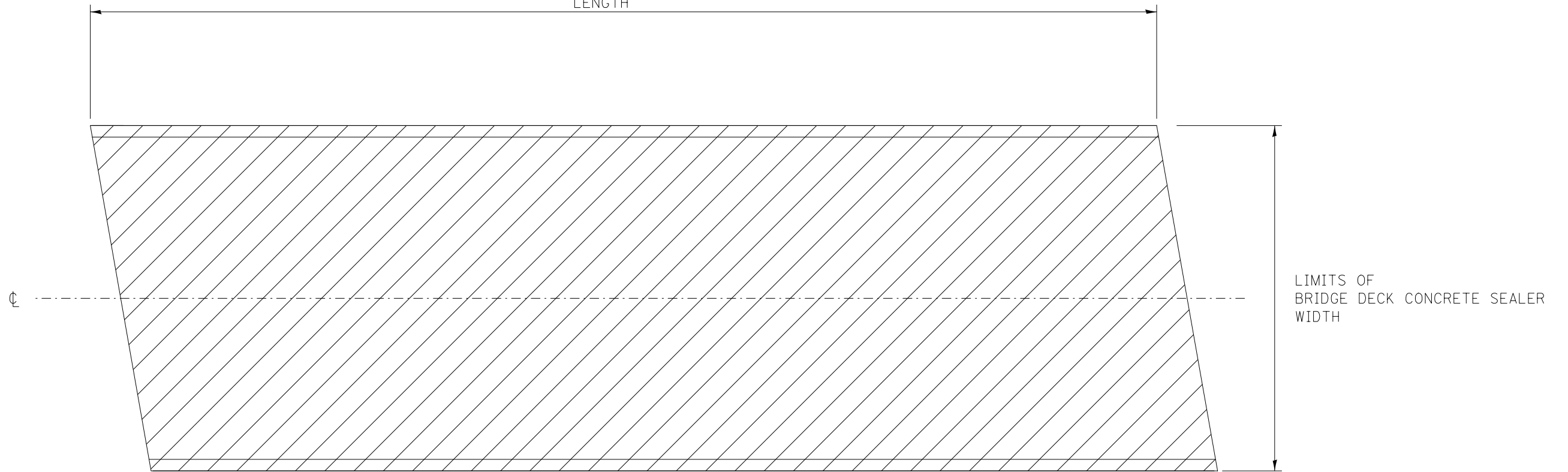
**BRIDGE PLAN VIEW AND CROSS SECTION**

SCALE: SHEET OF SHEETS STA. TO STA.

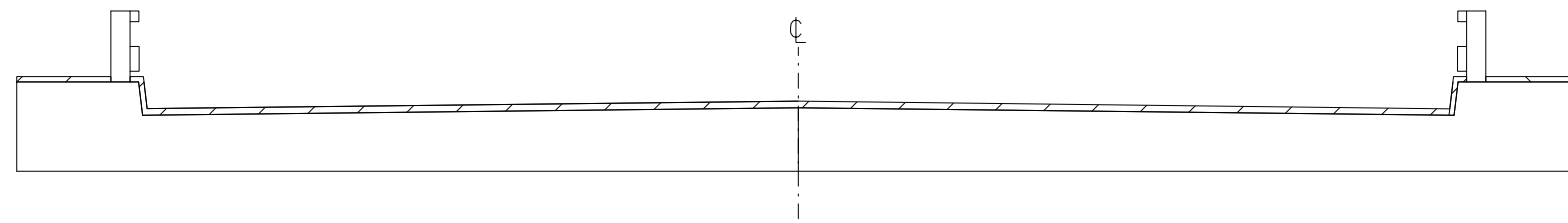
F.A. RTE.	SECTION	COUNTY	TOTAL SHEETS	SHEET NO.
VAR	DIST 8 BDS-1 2018-2	ST CLAIR	45	16
ILLINOIS FED. AID PROJECT			CONTRACT NO. 76K95	



LIMITS OF  
BRIDGE DECK CONCRETE SEALER  
BACK TO BACK OF ABUTMENTS  
LENGTH



PLAN VIEW



CROSS SECTION  
WITH BRIDGE RAIL AND CURB

 AREA TO BE SEALED

STRUCTURE NUMBER
082-0018
082-0019
082-0037

MODEL: Default  
 FILE NAME: P:\IL08\B&E\BIDD\ITEC\Illinois.gov\PI\DOT\Documents\DOT\_Offices\Director\B\Projects\0876695\CADD\DATA\CAD\Sheet\0876695-fhs-tp\ca1.dgn

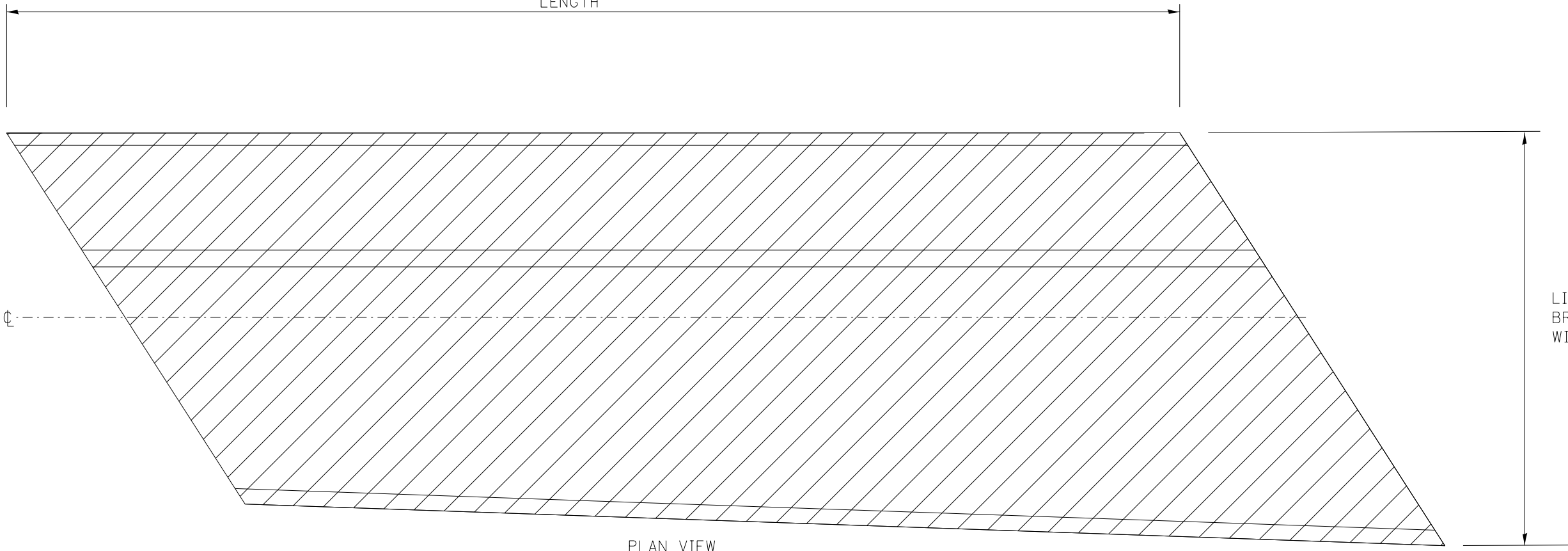
USER NAME = challandeske	DESIGNED -	REVISED -
	DRAWN -	REVISED -
PLOT SCALE = 100.0000' / in.	CHECKED -	REVISED -
PLOT DATE = 3/2/2018	DATE -	REVISED -

STATE OF ILLINOIS  
DEPARTMENT OF TRANSPORTATION

BRIDGE PLAN VIEW AND CROSS SECTION			
SCALE:	SHEET	OF SHEETS	STA. TO STA.

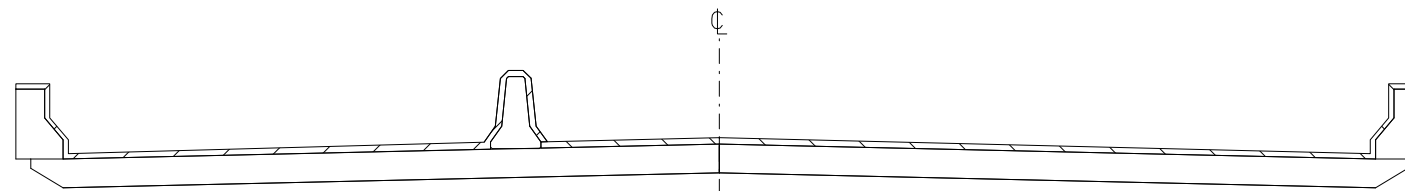
F.A. RTE.	SECTION	COUNTY	TOTAL SHEETS	SHEET NO.
	DIST 8 BDS-1 2018-2	ST CLAIR	45	17
			CONTRACT NO. 76K95	
		ILLINOIS	FED. AID PROJECT	

LIMITS OF  
BRIDGE DECK CONCRETE SEALER  
BACK TO BACK OF ABUTMENTS  
LENGTH



LIMITS OF  
BRIDGE DECK CONCRETE SEALER  
WIDTH

PLAN VIEW



CROSS SECTION  
WITH BARRIER AND PARAPET

 AREA TO BE SEALED

STRUCTURE NUMBER  
082-0169

MODEL: Default  
FILE: Model: p:\u0000\B&E\BID\NTEC\Illinois\pwr\pwr\DOT\Documents\DOT\_Offices\Director\B\Projects\082-0169\3\CADD\data\CAD\Sheet\082-0169-18-1.dgn

USER NAME = challandeske	DESIGNED -	REVISED -
	DRAWN -	REVISED -
PLOT SCALE = 100.0000' / in.	CHECKED -	REVISED -
PLOT DATE = 3/2/2018	DATE -	REVISED -


STATE OF ILLINOIS  
DEPARTMENT OF TRANSPORTATION

BRIDGE PLAN VIEW AND CROSS SECTION

SCALE: SHEET OF SHEETS STA. TO STA.

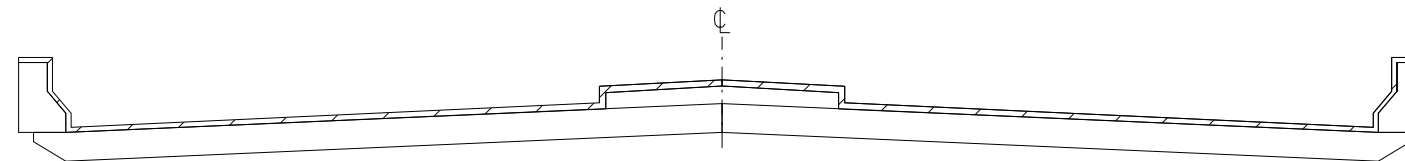
F.A. RTE.	SECTION	COUNTY	TOTAL SHEETS	SHEET NO.
VAR	DIST 8 BDS-1 2018-2	ST CLAIR	45	18
			CONTRACT NO. 76K95	
		ILLINOIS	FED. AID PROJECT	

LIMITS OF  
BRIDGE DECK CONCRETE SEALER  
BACK TO BACK OF ABUTMENTS  
LENGTH



LIMITS OF  
BRIDGE DECK CONCRETE SEALER  
WIDTH

PLAN VIEW



CROSS SECTION  
WITH RAISED MEDIUM AND PARAPET

 AREA TO BE SEALED

<b>STRUCTURE NUMBER</b>
082-0179
082-0216

MODEL: Default  
 FILE: \\nas0101\B&E\BIDD\ITEC\Illinois\gov\PI\DOT\Documents\DOT\_Offices\District 8\Projects\0876695\CADD\Drawings\0876695-pts-tp\ca1.dgn

USER NAME = challandeske	DESIGNED -	REVISED -
PLOT SCALE = 100.0000' / in.	DRAWN -	REVISED -
PLOT DATE = 3/2/2018	CHECKED -	REVISED -
	DATE -	REVISED -


**STATE OF ILLINOIS  
DEPARTMENT OF TRANSPORTATION**

**BRIDGE PLAN VIEW AND CROSS SECTION**

SCALE: SHEET OF SHEETS STA. TO STA.

F.A. RTE.	SECTION	COUNTY	TOTAL SHEETS	SHEET NO.
VAR	DIST 8 BDS-1 2018-2	ST CLAIR	45	19
			CONTRACT NO. 76K95	
		ILLINOIS	FED. AID PROJECT	

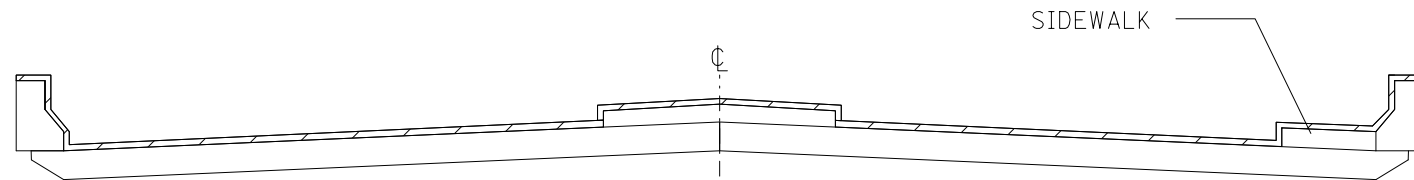
LIMITS OF  
BRIDGE DECK CONCRETE SEALER  
BACK TO BACK OF ABUTMENTS  
LENGTH



LIMITS OF  
BRIDGE DECK CONCRETE SEALER  
WIDTH

PLAN VIEW

STRUCTURE NUMBER  
082-0303



CROSS SECTION  
WITH RAISED MEDIAN, SIDEWALK AND PARAPET

 AREA TO BE SEALED

MODEL: Default  
FILE: \\nas01.psu.edu\B&E\BID\NTEC\Illinois\gov\PI\DOT\Documents\DOT\_Offices\Director\B\Projects\082-0303\CAD\DATA\CAD\Sheet\082-0303-Plan\082-0303-Plan.dgn

USER NAME = challandeske	DESIGNED -	REVISED -
	DRAWN -	REVISED -
PLOT SCALE = 100.0000' / in.	CHECKED -	REVISED -
PLOT DATE = 3/2/2018	DATE -	REVISED -

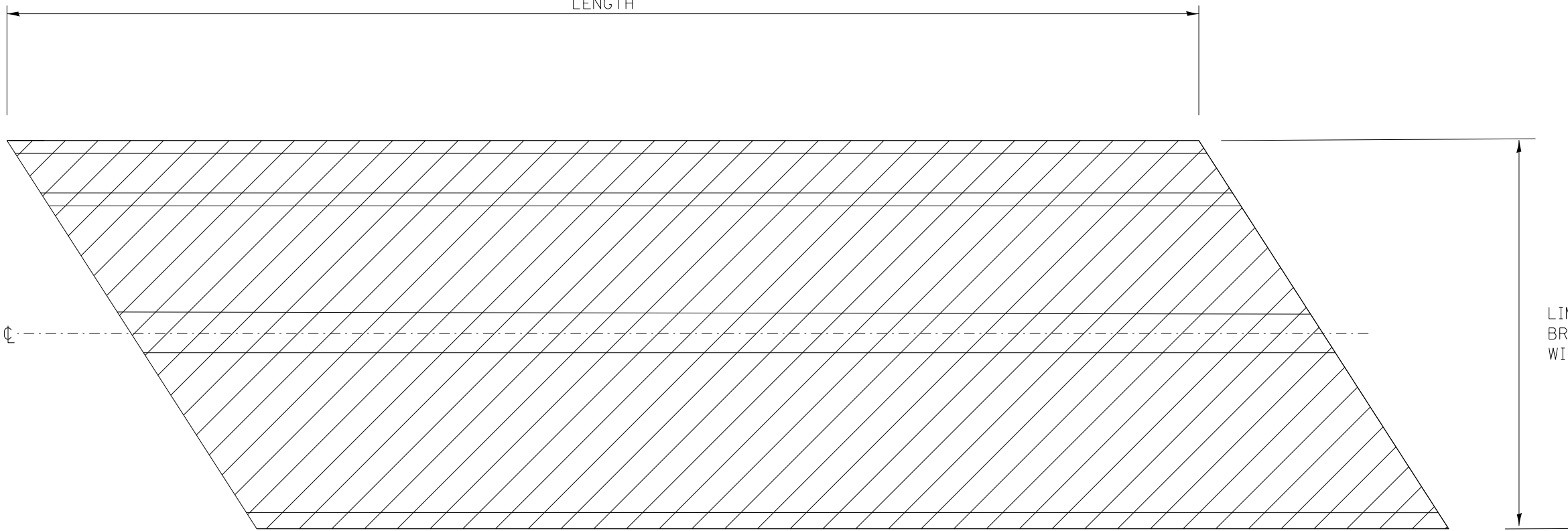
STATE OF ILLINOIS  
DEPARTMENT OF TRANSPORTATION

BRIDGE PLAN VIEW AND CROSS SECTION

SCALE: SHEET OF SHEETS STA. TO STA.

F.A. RTE.	SECTION	COUNTY	TOTAL SHEETS	SHEET NO.
VAR	DIST 8 BDS-1 2018-2	ST CLAIR	45	20
ILLINOIS FED. AID PROJECT			CONTRACT NO. 76K95	

LIMITS OF  
BRIDGE DECK CONCRETE SEALER  
BACK TO BACK OF ABUTMENTS  
LENGTH

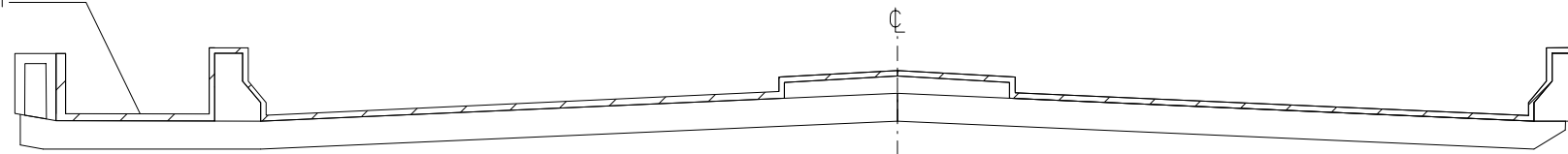


LIMITS OF  
BRIDGE DECK CONCRETE SEALER  
WIDTH

PLAN VIEW

**STRUCTURE NUMBER**  
082-0326

MULTIUSE PATH



CROSS SECTION  
WITH RAISED MEDIAN, PARAPET AND MULTIUSE PATH

 AREA TO BE SEALED

MODEL: Default  
FILE: Model: p:\u0000\BIDD\NTEC\Illinois\gov\PIW\DOT\Documents\DOT\_Offices\Director\Projects\082-0326\CAD\Drawings\082-0326-05-Plan\082-0326-05-Plan.dwg

USER NAME = challandeske	DESIGNED -	REVISED -
	DRAWN -	REVISED -
PLOT SCALE = 100.0000' / in.	CHECKED -	REVISED -
PLOT DATE = 3/2/2018	DATE -	REVISED -


**STATE OF ILLINOIS  
DEPARTMENT OF TRANSPORTATION**

**BRIDGE PLAN VIEW AND CROSS SECTION**

SCALE: SHEET OF SHEETS STA. TO STA.

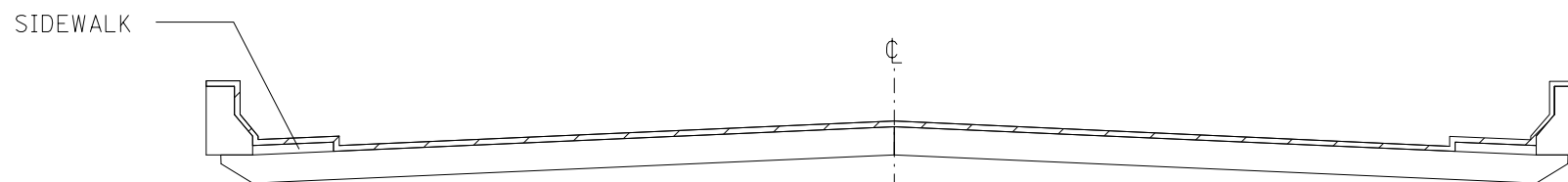
F.A. RTE.	SECTION	COUNTY	TOTAL SHEETS	SHEET NO.
	DIST 8 BDS-1 2018-2	ST CLAIR	45	21
ILLINOIS FED. AID PROJECT			CONTRACT NO. 76K95	

LIMITS OF  
BRIDGE DECK CONCRETE SEALER  
BACK TO BACK OF ABUTMENTS  
LENGTH



LIMITS OF  
BRIDGE DECK CONCRETE SEALER  
WIDTH

PLAN VIEW



CROSS SECTION  
WITH SIDEWALK AND PARAPET



AREA TO BE SEALED

**STRUCTURE NUMBER**  
**082-0234**

MODEL: Default  
 FILE: \\nas01.cpe.uiuc.edu\BID\NTEC\Illinois\gov\PIV\DOT\Documents\DOT\_Offices\Director\B\Projects\0876695\CADD\data\CAD\Sheet\0876695-fhs-tp\pca1.dgn

USER NAME = challandeske	DESIGNED -	REVISED -
	DRAWN -	REVISED -
PLOT SCALE = 100.0000' / in.	CHECKED -	REVISED -
PLOT DATE = 3/2/2018	DATE -	REVISED -


**STATE OF ILLINOIS**  
**DEPARTMENT OF TRANSPORTATION**

**BRIDGE PLAN VIEW AND CROSS SECTION**

SCALE: SHEET OF SHEETS STA. TO STA.

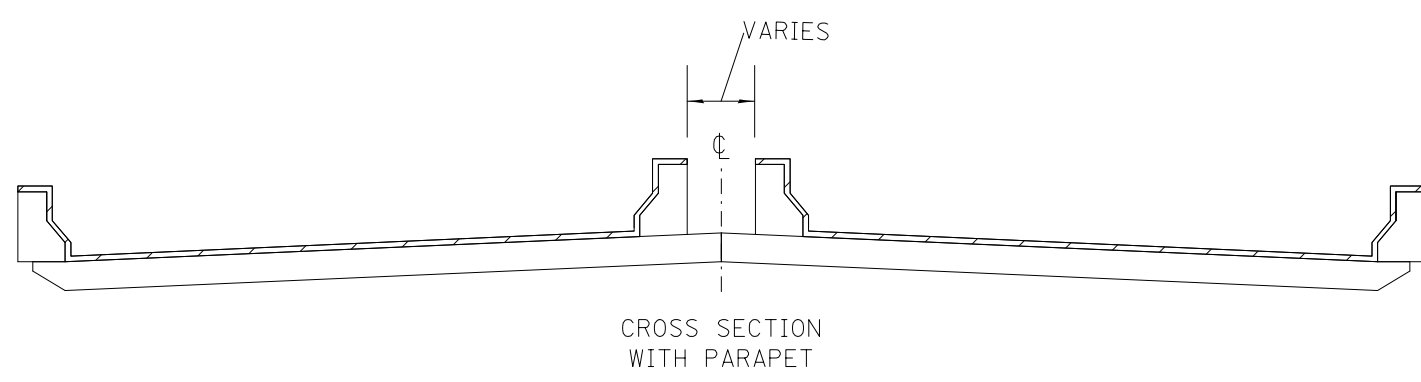
F.A. RTE.	SECTION	COUNTY	TOTAL SHEETS	SHEET NO.
VAR	DIST 8 BDS-1 2018-2	ST CLAIR	45	22
			CONTRACT NO. 76K95	
		ILLINOIS	FED. AID PROJECT	

LIMITS OF  
BRIDGE DECK CONCRETE SEALER  
BACK TO BACK OF ABUTMENTS  
LENGTH



LIMITS OF  
BRIDGE DECK CONCRETE SEALER  
WIDTH

PLAN VIEW



CROSS SECTION  
WITH PARAPET

 AREA TO BE SEALED

STRUCTURE NUMBER
082-0220
082-0221
082-0223
082-0224
082-0228

MODEL: Default  
 FILE: \\nas0101\B&E\BIDD\ITEC\Illinois\gov\PI\DOT\Documents\DOT - Offices\District 8\Projects\0876695\CADD\data\CAD\sheet\0876695-pts-tp\ca1.dgn

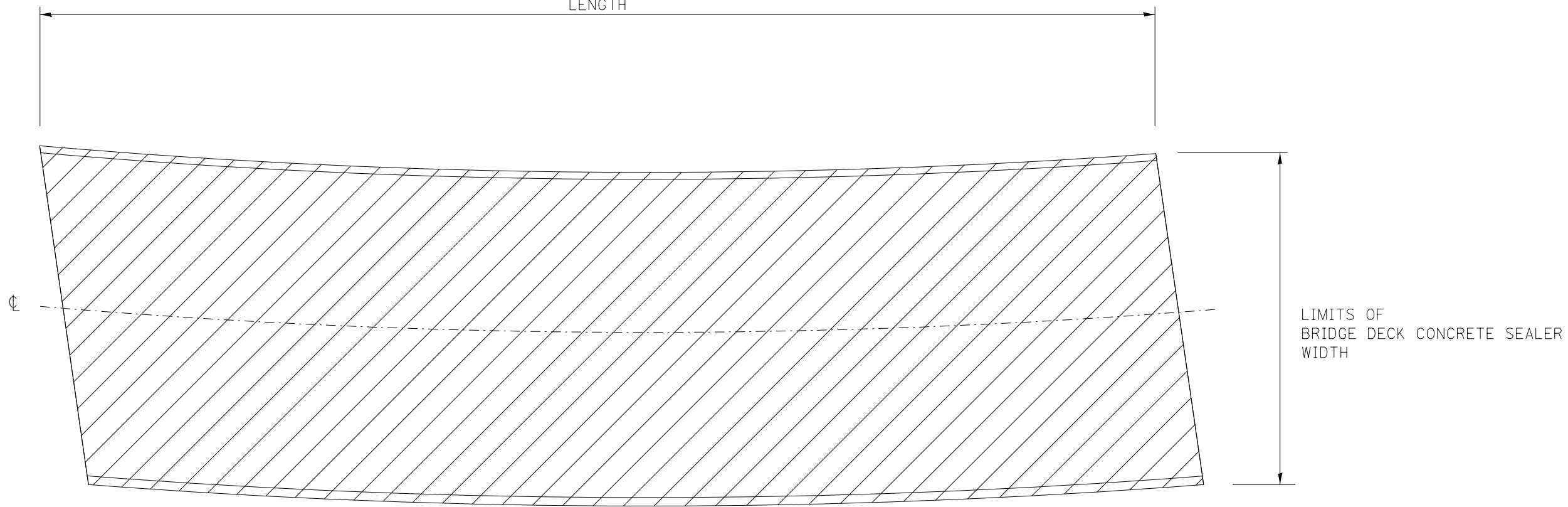
USER NAME = challandeske	DESIGNED -	REVISED -
	DRAWN -	REVISED -
PLOT SCALE = 100.0000' / in.	CHECKED -	REVISED -
PLOT DATE = 3/2/2018	DATE -	REVISED -

**STATE OF ILLINOIS  
DEPARTMENT OF TRANSPORTATION**

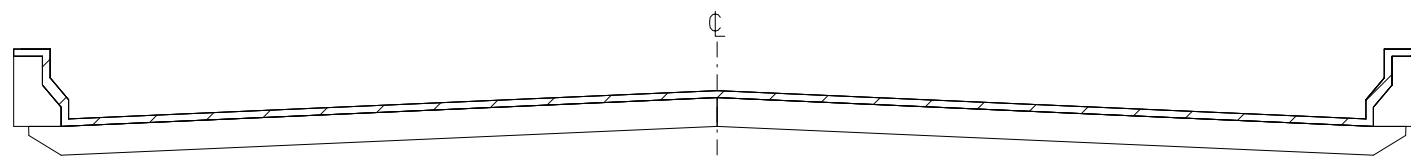
BRIDGE PLAN VIEW AND CROSS SECTION				
SCALE:	SHEET	OF	SHEETS	STA. TO STA.

F.A. RTE.	SECTION	COUNTY	TOTAL SHEETS	SHEET NO.
VAR	DIST 8 BDS-1 2018-2	ST CLAIR	45	23
ILLINOIS FED. AID PROJECT			CONTRACT NO. 76K95	

LIMITS OF  
BRIDGE DECK CONCRETE SEALER  
BACK TO BACK OF ABUTMENTS  
LENGTH



PLAN VIEW



CROSS SECTION  
WITH PARAPET

LIMITS OF  
BRIDGE DECK CONCRETE SEALER  
WIDTH



AREA TO BE SEALED

**STRUCTURE NUMBER**  
**082-0181**

MODEL: Default  
FILE: \\nas101\pub\BID\BIDD\NTEC\Illinois\gov\PIW\DOT\Documents\DOT - Offices\District 8\Projects\08276K95\CADD\DATA\CAD\Sheet\08276K95-PIW\plan.dgn

USER NAME = challandeske	DESIGNED -	REVISED -
	DRAWN -	REVISED -
PLOT SCALE = 100.0000' / in.	CHECKED -	REVISED -
PLOT DATE = 3/2/2018	DATE -	REVISED -

**STATE OF ILLINOIS**  
**DEPARTMENT OF TRANSPORTATION**


**BRIDGE PLAN VIEW AND CROSS SECTION**

SCALE: SHEET OF SHEETS STA. TO STA.

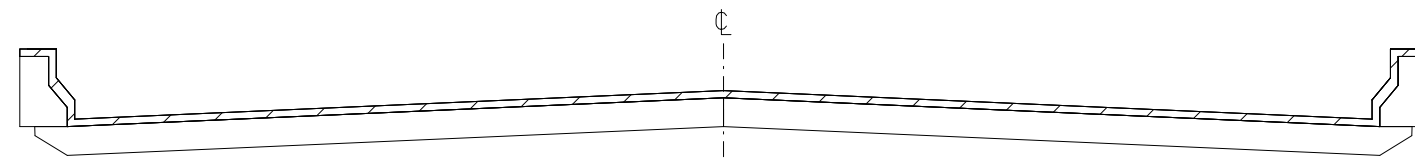
F.A. RTE.	SECTION	COUNTY	TOTAL SHEETS	SHEET NO.
VAR	DIST 8 BDS-1 2018-2	ST CLAIR	45	24
			CONTRACT NO. 76K95	
ILLINOIS FED. AID PROJECT				



LIMITS OF  
BRIDGE DECK CONCRETE SEALER  
BACK TO BACK OF ABUTMENTS  
LENGTH



PLAN VIEW



CROSS SECTION  
WITH PARAPET



AREA TO BE SEALED

**STRUCTURE NUMBER**  
082-0243

MODEL: Default  
 FILE: \\nas0101\B&E\BIDD\ITEC\Illinois\gov\PI\DOT\Documents\DOT - Offices\District 8\Projects\0876695\CADD\DATA\CAD\Sheet\0876695-pts-tp\ca1.dgn

USER NAME = challandeske	DESIGNED -	REVISED -
	DRAWN -	REVISED -
PLOT SCALE = 100.0000' / in.	CHECKED -	REVISED -
PLOT DATE = 3/2/2018	DATE -	REVISED -


**STATE OF ILLINOIS  
DEPARTMENT OF TRANSPORTATION**

**BRIDGE PLAN VIEW AND CROSS SECTION**

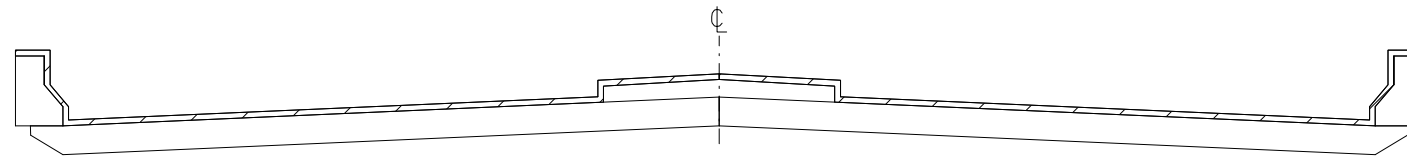
SCALE: SHEET OF SHEETS STA. TO STA.

F.A. RTE.	SECTION	COUNTY	TOTAL SHEETS	SHEET NO.
VAR	DIST 8 BDS-1 2018-2	ST CLAIR	45	25
			CONTRACT NO. 76K95	
		ILLINOIS	FED. AID PROJECT	

LIMITS OF  
BRIDGE DECK CONCRETE SEALER  
BACK TO BACK OF ABUTMENTS  
LENGTH



PLAN VIEW



CROSS SECTION  
WITH RAISED MEDIAN & PARAPET

<b>STRUCTURE NUMBER</b>
082-0038
082-0259

 AREA TO BE SEALED

MODEL: Default  
FILE: \\nas01.psu.edu\BID\NTEC\Illinois\gov\PIW\DOT\Documents\DOT\_Offices\District 8\Projects\0876695\CADD\data\CAD\sheet\0876695-pts-tp\ca1.dgn

USER NAME = challandeske	DESIGNED -	REVISED -
	DRAWN -	REVISED -
PLOT SCALE = 100.0000' / in.	CHECKED -	REVISED -
PLOT DATE = 3/2/2018	DATE -	REVISED -


**STATE OF ILLINOIS  
DEPARTMENT OF TRANSPORTATION**

**BRIDGE PLAN VIEW AND CROSS SECTION**

SCALE: SHEET OF SHEETS STA. TO STA.

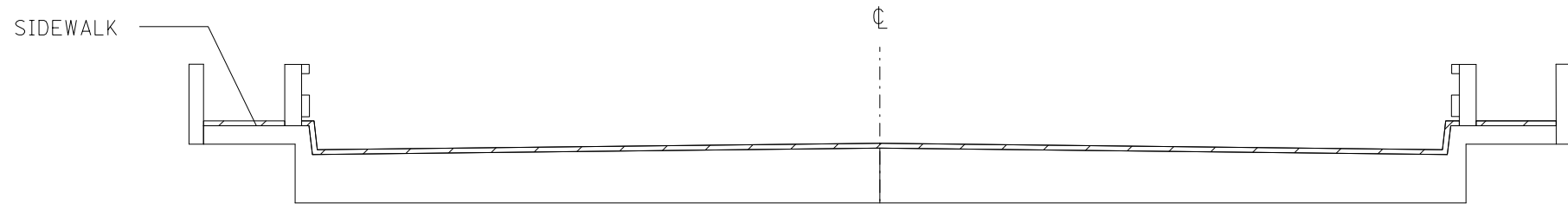
F.A. RTE.	SECTION	COUNTY	TOTAL SHEETS	SHEET NO.
VAR	DIST 8 BDS-1 2018-2	ST CLAIR	45	26
			CONTRACT NO. 76K95	
		ILLINOIS	FED. AID PROJECT	

LIMITS OF  
BRIDGE DECK CONCRETE SEALER  
BACK TO BACK OF ABUTMENTS  
LENGTH



LIMITS OF  
BRIDGE DECK CONCRETE SEALER  
WIDTH

PLAN VIEW



CROSS SECTION  
WITH BRIDGE RAIL ON CONCRETE CURB  
AND SIDEWALK

**STRUCTURE NUMBER**  
082-0131

 AREA TO BE SEALED

MODEL: Default  
FILE: \\nas101\pub\BID\BIDD\ITEC\Illinois\pwr\pwr\DOT\Documents\1\DOT\_Offices\1\Bartlett\_B\Projects\0876695\CADD\DATA\CAD\Sheet\0876695-pts-tp\ca1.dgn

USER NAME = challandeske	DESIGNED -	REVISED -
	DRAWN -	REVISED -
PLOT SCALE = 100.0000' / in.	CHECKED -	REVISED -
PLOT DATE = 3/2/2018	DATE -	REVISED -

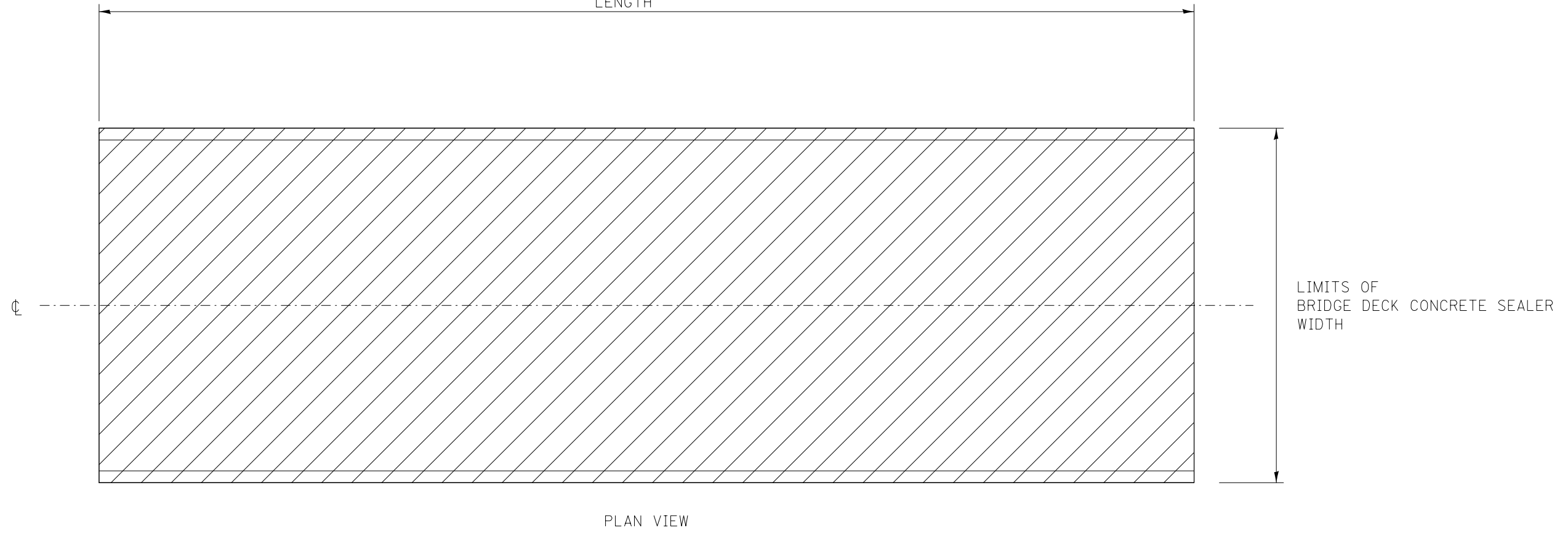
**STATE OF ILLINOIS  
DEPARTMENT OF TRANSPORTATION**

**BRIDGE PLAN VIEW AND CROSS SECTION**

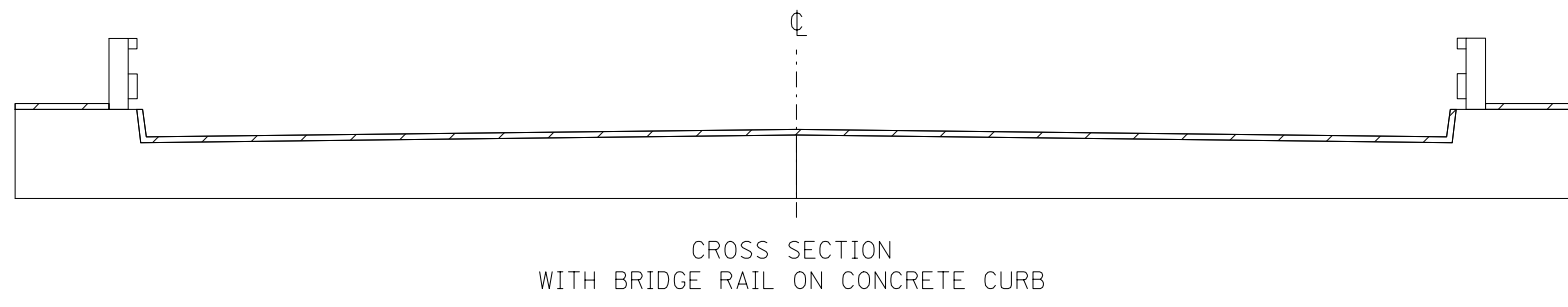
SCALE: SHEET OF SHEETS STA. TO STA.

F.A. RTE.	SECTION	COUNTY	TOTAL SHEETS	SHEET NO.
VAR	DIST 8 BDS-1 2018-2	ST CLAIR	45	27
			CONTRACT NO. 76K95	
		ILLINOIS	FED. AID PROJECT	

LIMITS OF  
BRIDGE DECK CONCRETE SEALER  
BACK TO BACK OF ABUTMENTS  
LENGTH



LIMITS OF  
BRIDGE DECK CONCRETE SEALER  
WIDTH



STRUCTURE NUMBER
082-0061
082-0062
082-0214

 AREA TO BE SEALED

MODEL: Default  
 FILE: Model.ctb  
 USER: jll@ILLINOISDOT.ILLINOIS.GOV  
 PLOT: P:\Projects\0876695\CADDData\CAD\Sheet\0876695-pts-typl.ctb.dgn

USER NAME = challandeske	DESIGNED -	REVISED -
PLOT SCALE = 100.0000' / in.	DRAWN -	REVISED -
PLOT DATE = 3/2/2018	CHECKED -	REVISED -
	DATE -	REVISED -


**STATE OF ILLINOIS  
DEPARTMENT OF TRANSPORTATION**

**BRIDGE PLAN VIEW AND CROSS SECTION**

SCALE:      SHEET      OF      SHEETS      STA.      TO      STA.

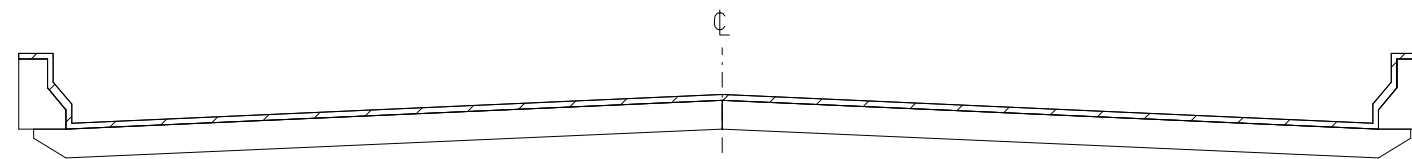
F.A. RTE.	SECTION	COUNTY	TOTAL SHEETS	SHEET NO.
VAR	DIST 8 BDS-1 2018-2	ST CLAIR	45	28
			CONTRACT NO. 76K95	
		ILLINOIS	FED. AID PROJECT	

LIMITS OF  
BRIDGE DECK CONCRETE SEALER  
BACK TO BACK OF ABUTMENTS  
LENGTH



LIMITS OF  
BRIDGE DECK CONCRETE SEALER  
WIDTH

PLAN VIEW



CROSS SECTION  
WITH PARAPET



AREA TO BE SEALED

STRUCTURE NUMBER
082-0156
082-0158
082-0159
082-0160
082-0161
082-0183
082-0184
082-0191
082-0192
082-0193
082-0244

MODEL: Default  
FILE: \\nas0101\BID\BID\NTEC\Illinois\gov\PI\WIDOT\Documents\BID\DOT\Office\BIDirect\B\Projects\0876695\CADD\DATA\CAD\Sheet\0876695-PI-1\plan.dgn

USER NAME = challandeske	DESIGNED -	REVISED -
	DRAWN -	REVISED -
PLOT SCALE = 100.0000' / in.	CHECKED -	REVISED -
PLOT DATE = 3/2/2018	DATE -	REVISED -


STATE OF ILLINOIS  
DEPARTMENT OF TRANSPORTATION

BRIDGE PLAN VIEW AND CROSS SECTION

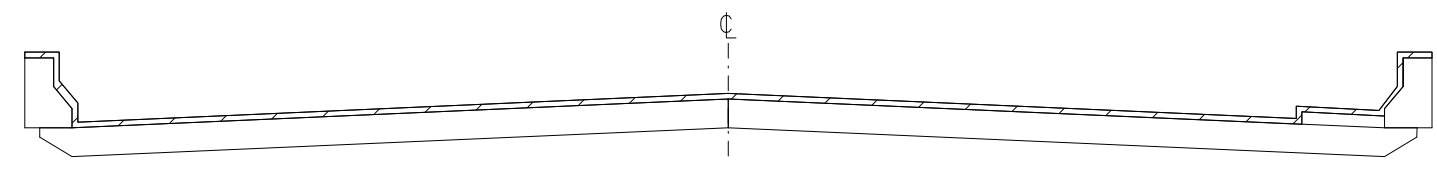
SCALE: SHEET OF SHEETS STA. TO STA.

F.A. RTE.	SECTION	COUNTY	TOTAL SHEETS	SHEET NO.
VAR	DIST 8 BDS-1 2018-2	ST CLAIR	45	29
			CONTRACT NO. 76K95	
		ILLINOIS	FED. AID PROJECT	

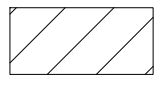
LIMITS OF  
BRIDGE DECK CONCRETE SEALER  
BACK TO BACK OF ABUTMENTS  
LENGTH



PLAN VIEW



CROSS SECTION  
WITH SIDEWALK AND PARAPET



AREA TO BE SEALED

<b>STRUCTURE NUMBER</b>
082-0175
082-0232

MODEL: Default  
 FILE: \\nas0101\B&E\BID\NTEC\Illinois\gov\PI\DOT\Documents\DOT\_Offices\Director\Projects\087695\CADD\DATA\CAD\Sheet\087695-PI-1\plan.dgn

USER NAME = challeske	DESIGNED -	REVISED -
	DRAWN -	REVISED -
PLOT SCALE = 100.0000' / in.	CHECKED -	REVISED -
PLOT DATE = 3/2/2018	DATE -	REVISED -

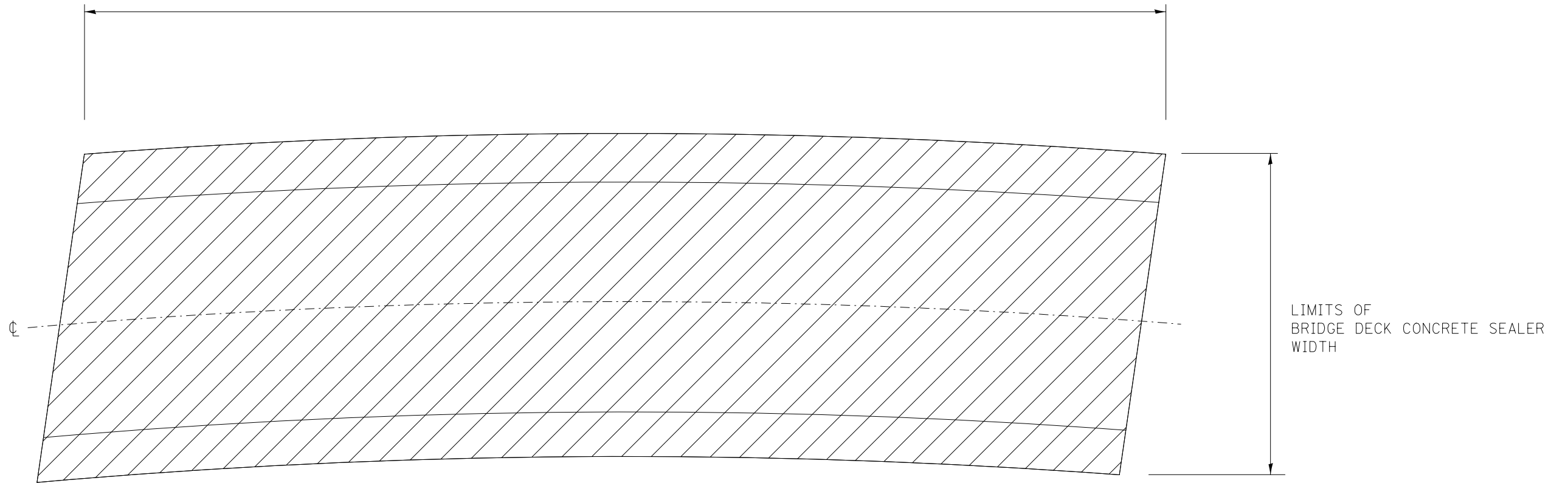
**STATE OF ILLINOIS  
DEPARTMENT OF TRANSPORTATION**

**BRIDGE PLAN VIEW AND CROSS SECTION**

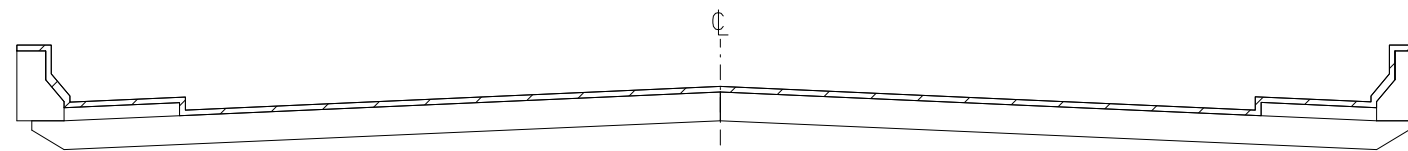
SCALE: SHEET OF SHEETS STA. TO STA.

F.A. RTE.	SECTION	COUNTY	TOTAL SHEETS	SHEET NO.
VAR	DIST 8 BDS-1 2018-2	ST CLAIR	45	30
			CONTRACT NO. 76K95	
		ILLINOIS	FED. AID PROJECT	

LIMITS OF  
BRIDGE DECK CONCRETE SEALER  
BACK TO BACK OF ABUTMENTS  
LENGTH



PLAN VIEW



CROSS SECTION  
WITH SIDEWALK AND PARAPET



AREA TO BE SEALED

**STRUCTURE NUMBER**  
082-0174

MODEL: Default  
 FILE: \\nas01.cba.illinois.gov\pww\DOT\Documents\DOT\_Offices\Director\Projects\082-0174\CADD\DATA\CAD\Sheet\082-0174-31.dwg

USER NAME = challandeske	DESIGNED -	REVISED -
	DRAWN -	REVISED -
PLOT SCALE = 100.0000' / in.	CHECKED -	REVISED -
PLOT DATE = 3/2/2018	DATE -	REVISED -


**STATE OF ILLINOIS  
DEPARTMENT OF TRANSPORTATION**

**BRIDGE PLAN VIEW AND CROSS SECTION**

SCALE: SHEET OF SHEETS STA. TO STA.

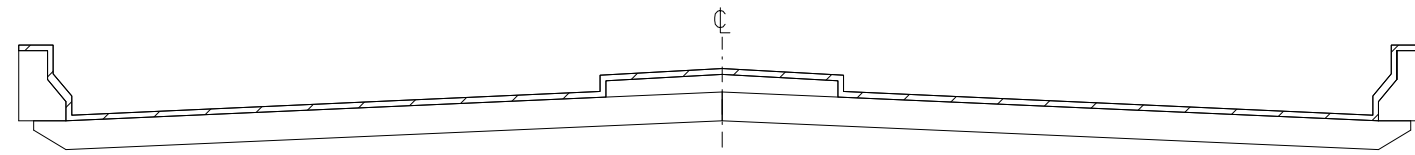
F.A. RTE.	SECTION	COUNTY	TOTAL SHEETS	SHEET NO.
VAR	DIST 8 BDS-1 2018-2	ST CLAIR	45	31
			CONTRACT NO. 76K95	
		ILLINOIS	FED. AID PROJECT	

LIMITS OF  
BRIDGE DECK CONCRETE SEALER  
BACK TO BACK OF ABUTMENTS  
LENGTH



LIMITS OF  
BRIDGE DECK CONCRETE SEALER  
WIDTH

PLAN VIEW



CROSS SECTION  
WITH RAISED MEDIAN AND PARAPET

**STRUCTURE NUMBER**  
082-0176



AREA TO BE SEALED

MODEL: Default  
FILE: Model: p:\u0008\BID\NTEC\Illinois\pwr\pwr\DOT\Documents\DOT\_Offices\Director\B\Projects\087695\CADD\DATA\CADD\Sheet\087695-fhs-tyl\pca1.dgn

USER NAME = challandeske	DESIGNED -	REVISED -
	DRAWN -	REVISED -
PLOT SCALE = 100.0000' / in.	CHECKED -	REVISED -
PLOT DATE = 3/2/2018	DATE -	REVISED -

**STATE OF ILLINOIS  
DEPARTMENT OF TRANSPORTATION**

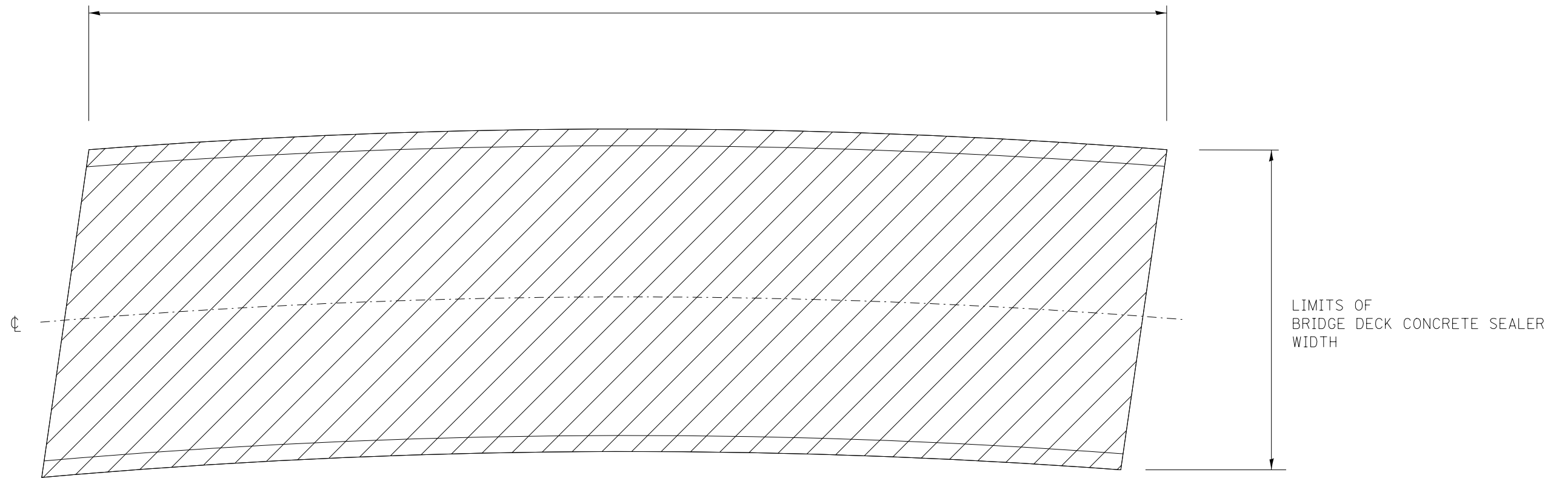
**BRIDGE PLAN VIEW AND CROSS SECTION**

SCALE: SHEET OF SHEETS STA. TO STA.

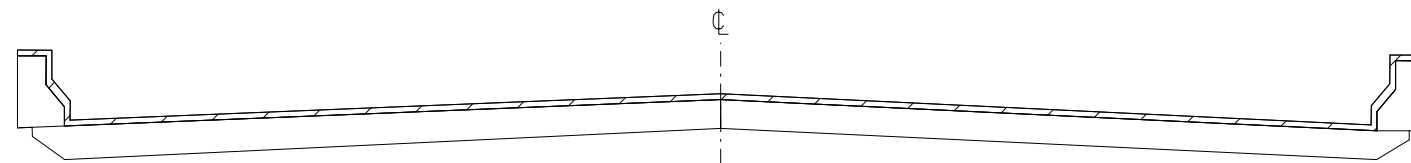
F.A. RTE.	SECTION	COUNTY	TOTAL SHEETS	SHEET NO.
VAR	DIST 8 BDS-1 2018-2	ST CLAIR	45	32
			CONTRACT NO. 76K95	
			ILLINOIS FED. AID PROJECT	



LIMITS OF  
BRIDGE DECK CONCRETE SEALER  
BACK TO BACK OF ABUTMENTS  
LENGTH



PLAN VIEW



CROSS SECTION  
WITH PARAPET

STRUCTURE NUMBER	
082-0187	
082-0188	
082-0260	
082-0262	
082-0269	



AREA TO BE SEALED

MODEL: Default  
FILE: \\nas01.cpe.uiowa.edu\BID\NTEC\Illinois\gov\PI\DOT\Documents\DOT\_Offices\Director\Projects\0876695\CAD\Drawings\0876695-pls-typlca1.dgn

USER NAME = challandeske	DESIGNED -	REVISED -
	DRAWN -	REVISED -
PLOT SCALE = 100.0000' / in.	CHECKED -	REVISED -
PLOT DATE = 3/2/2018	DATE -	REVISED -

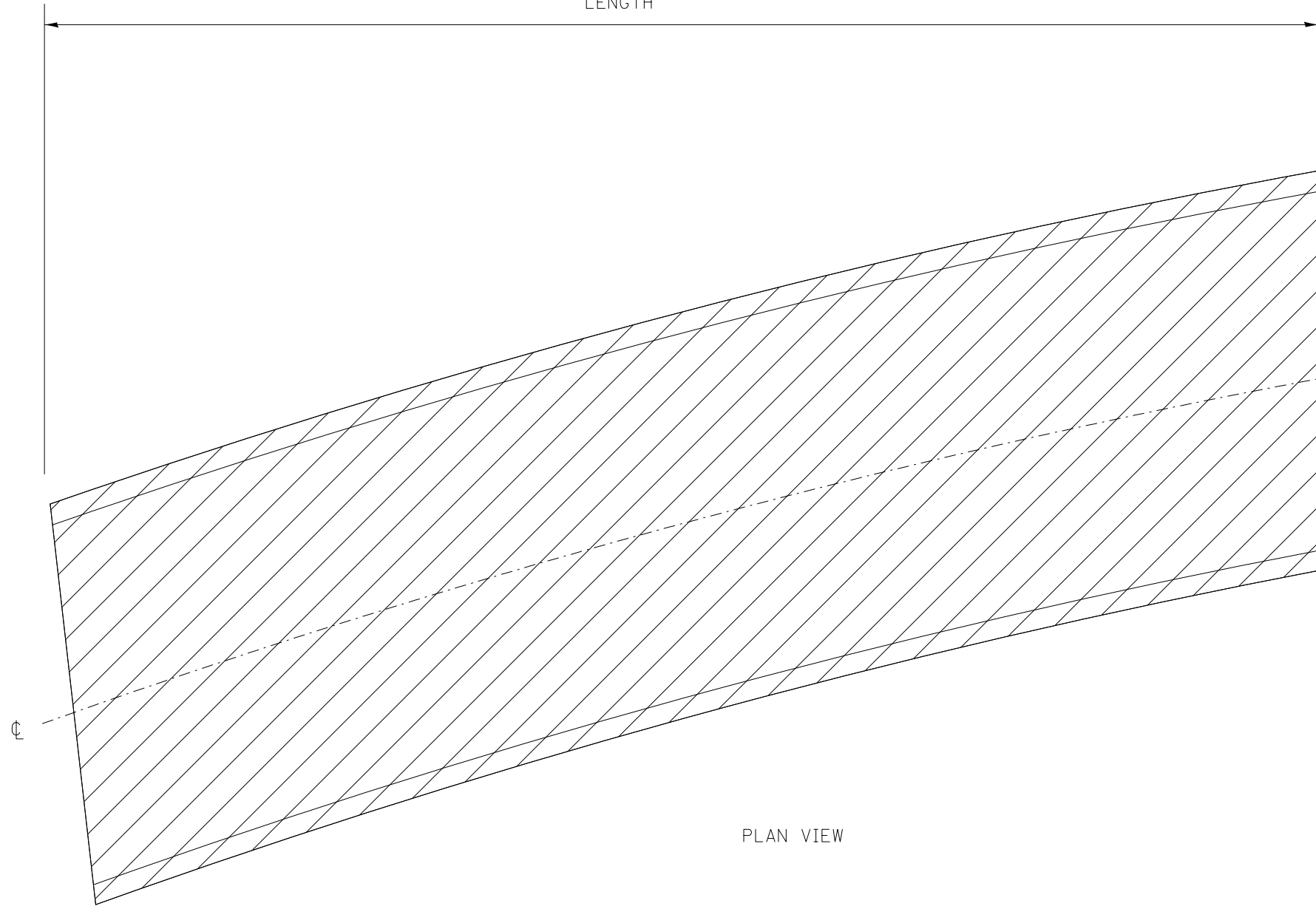
STATE OF ILLINOIS  
DEPARTMENT OF TRANSPORTATION

BRIDGE PLAN VIEW AND CROSS SECTION

SCALE: SHEET OF SHEETS STA. TO STA.

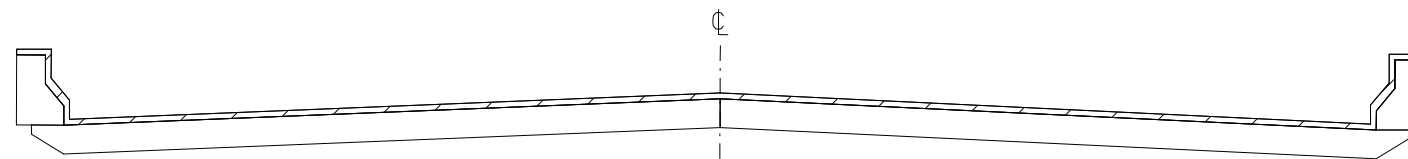
F.A. RTE.	SECTION	COUNTY	TOTAL SHEETS	SHEET NO.
	DIST 8 BDS-1 2018-2	ST CLAIR	45	33
			CONTRACT NO. 76K95	
		ILLINOIS	FED. AID PROJECT	

LIMITS OF  
BRIDGE DECK CONCRETE SEALER  
BACK TO BACK OF ABUTMENTS  
LENGTH



LIMITS OF  
BRIDGE DECK CONCRETE SEALER  
WIDTH

PLAN VIEW



CROSS SECTION  
WITH PARAPET

**STRUCTURE NUMBER**  
082-0002

 AREA TO BE SEALED

MODEL: Default  
 FILE NAME: p:\u0000\BIDD\NTEC\Illinois\poc\p\BIDD\Documents\DOT Offices\District 8\Projects\0876695\CADD\data\CAD\sheet\0876695-fhs-tp\ca1.dgn

USER NAME = challandeske	DESIGNED -	REVISED -
	DRAWN -	REVISED -
PLOT SCALE = 100.0000' / in.	CHECKED -	REVISED -
PLOT DATE = 3/2/2018	DATE -	REVISED -

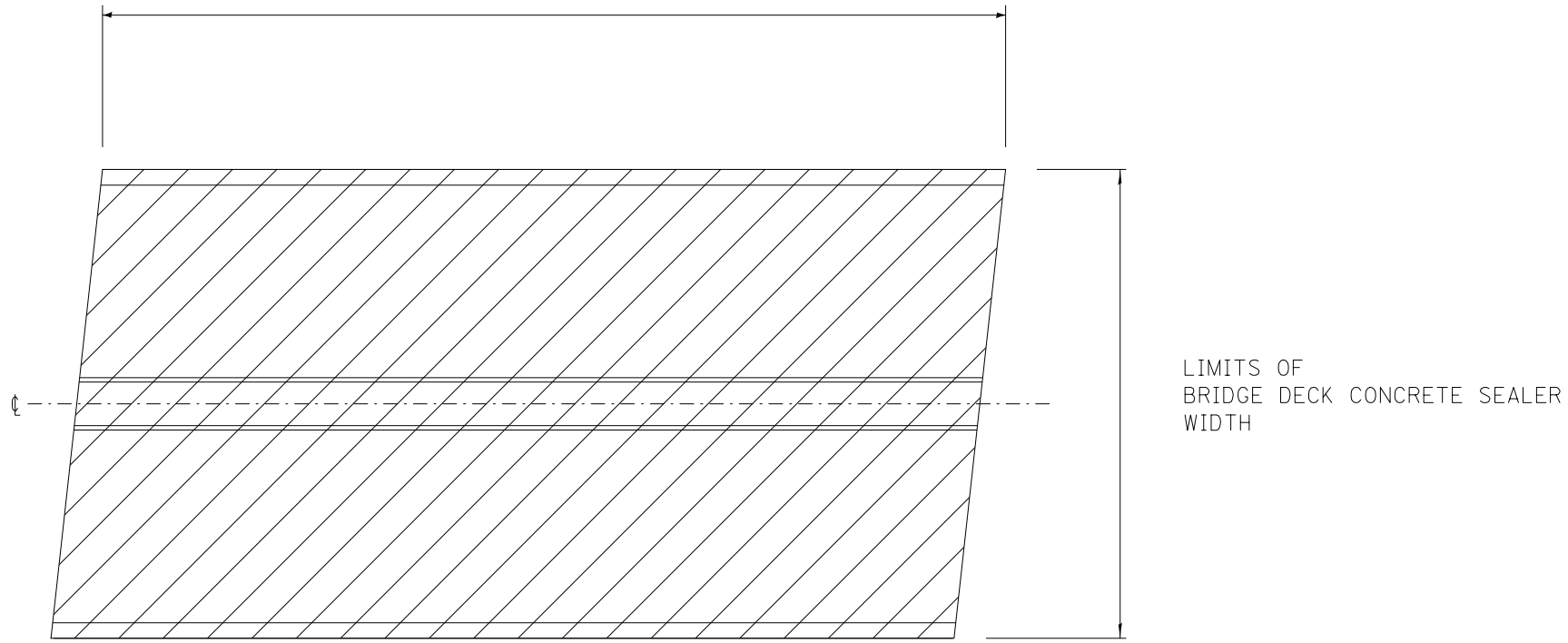
**STATE OF ILLINOIS**  
**DEPARTMENT OF TRANSPORTATION**

**BRIDGE PLAN VIEW AND CROSS SECTION**

SCALE: SHEET OF SHEETS STA. TO STA.

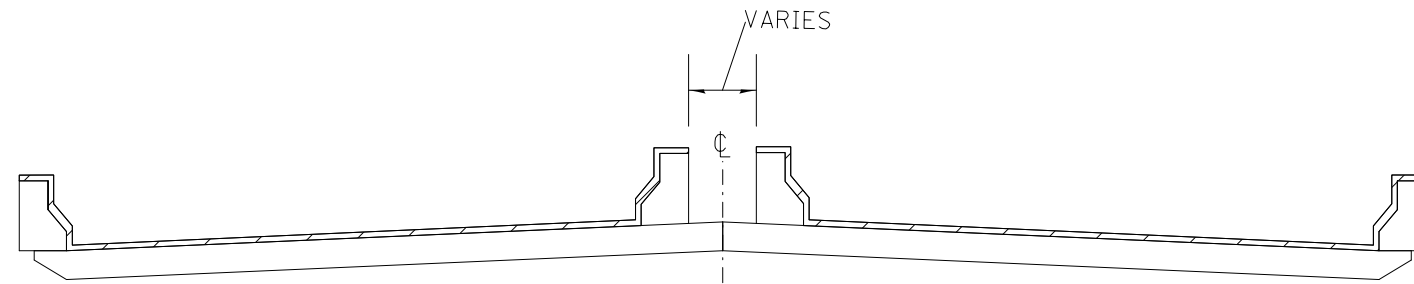
F.A. RTE.	SECTION	COUNTY	TOTAL SHEETS	SHEET NO.
VAR	DIST 8 BDS-1 2018-2	ST CLAIR	45	34
			CONTRACT NO. 76K95	
		ILLINOIS	FED. AID PROJECT	

LIMITS OF  
BRIDGE DECK CONCRETE SEALER  
BACK TO BACK OF ABUTMENTS  
LENGTH



LIMITS OF  
BRIDGE DECK CONCRETE SEALER  
WIDTH

PLAN VIEW



CROSS SECTION  
WITH MEDIAN AND PARAPET

STRUCTURE NUMBER
082-0219
082-0226
082-0230

 AREA TO BE SEALED

MODEL: Default  
FILE: \\nas0101\B&E\BIDD\NTEC\Illinois\gov\PI\DOT\Documents\DOT\_Offices\Director\B\Projects\0876695\CADD\DATA\CAD\Sheet\0876695-pts-tp\ca1.dgn

USER NAME = challandeske	DESIGNED -	REVISED -
	DRAWN -	REVISED -
PLOT SCALE = 100.0000' / in.	CHECKED -	REVISED -
PLOT DATE = 3/2/2018	DATE -	REVISED -

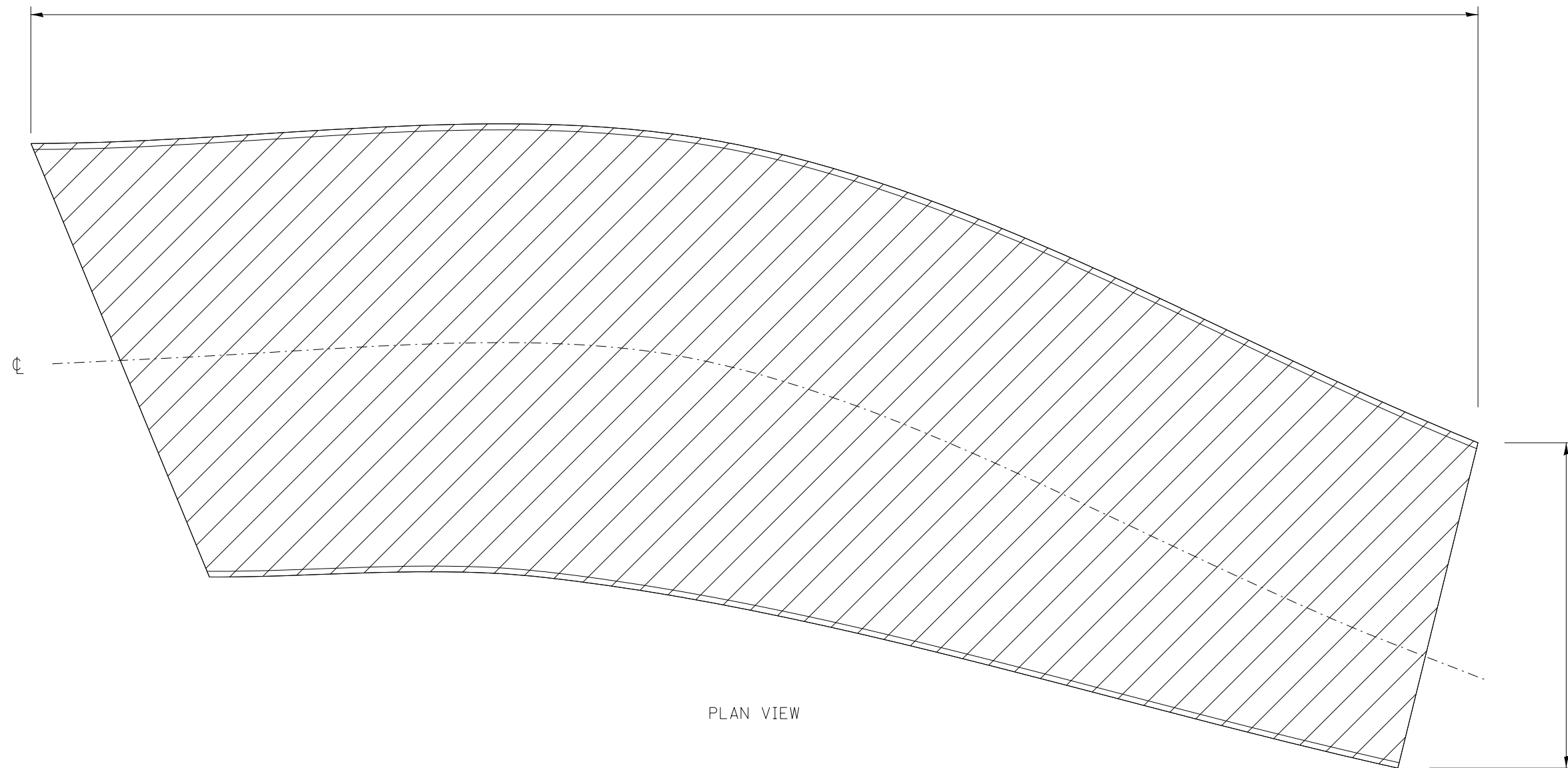
STATE OF ILLINOIS  
DEPARTMENT OF TRANSPORTATION

BRIDGE PLAN VIEW AND CROSS SECTION

SCALE: SHEET OF SHEETS STA. TO STA.

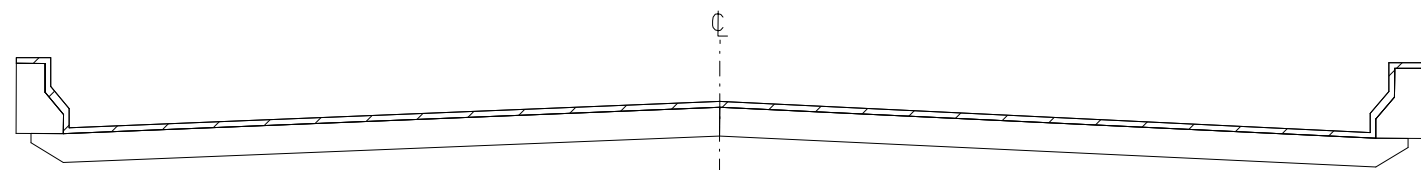
F.A. RTE.	SECTION	COUNTY	TOTAL SHEETS	SHEET NO.
VAR	DIST 8 BDS-1 2018-2	ST CLAIR	45	35
			CONTRACT NO. 76K95	
		ILLINOIS	FED. AID PROJECT	

LIMITS OF  
BRIDGE DECK CONCRETE SEALER  
BACK TO BACK OF ABUTMENTS  
LENGTH

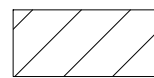


LIMITS OF  
BRIDGE DECK CONCRETE SEALER  
WIDTH

PLAN VIEW



CROSS SECTION  
WITH PARAPET



AREA TO BE SEALED

STRUCTURE NUMBER
082-0010
082-0011
082-0217
082-0218

MODEL: Default  
FILE: \\nas01.psu.edu\BID\NTEC\Illinois\gov\PI\DOT\Documents\DOT Offices\District 8\Projects\0876695\CADD\data\CAD\sheet\0876695-pts-tp\ca1.dgn

USER NAME = challandeske	DESIGNED -	REVISED -
	DRAWN -	REVISED -
PLOT SCALE = 100.0000' / in.	CHECKED -	REVISED -
PLOT DATE = 3/2/2018	DATE -	REVISED -

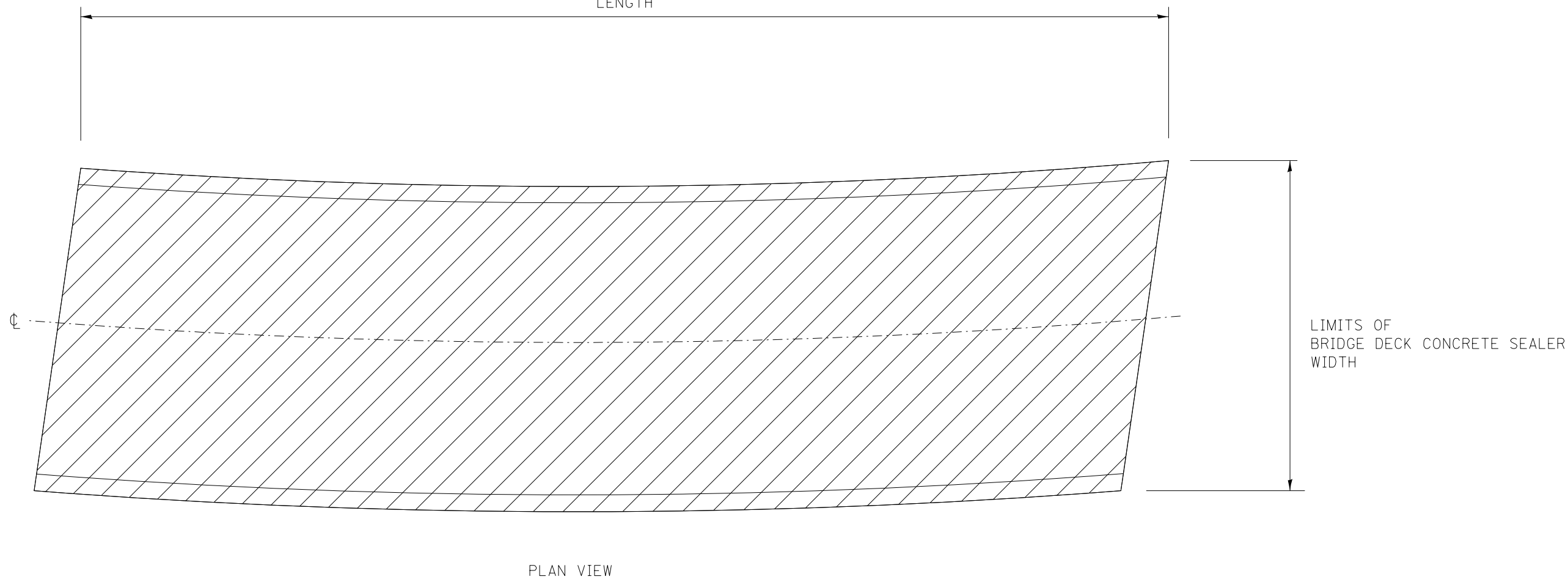
STATE OF ILLINOIS  
DEPARTMENT OF TRANSPORTATION

BRIDGE PLAN VIEW AND CROSS SECTION

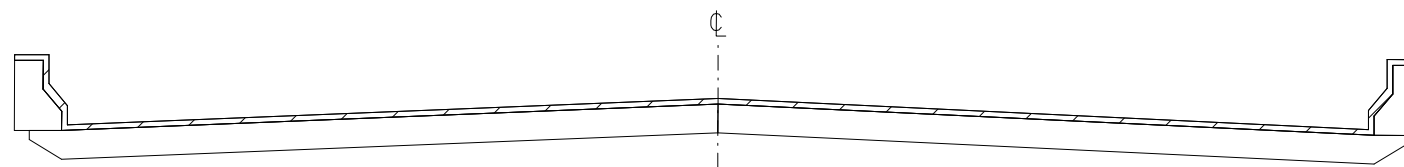
SCALE: SHEET OF SHEETS STA. TO STA.

F.A. RTE.	SECTION	COUNTY	TOTAL SHEETS	SHEET NO.
VAR	DIST 8 BDS-1 2018-2	ST CLAIR	45	36
			CONTRACT NO. 76K95	
		ILLINOIS	FED. AID PROJECT	

LIMITS OF  
BRIDGE DECK CONCRETE SEALER  
BACK TO BACK OF ABUTMENTS  
LENGTH



PLAN VIEW



CROSS SECTION  
WITH PARAPET

<b>STRUCTURE NUMBER</b>
082-0006
082-0007

 AREA TO BE SEALED

MODEL: Default  
FILE: \\nas101.psu.edu\BID\NTEC\Illinois\gov\PI\DOT\Documents\DOT\_Offices\Director\B\Projects\0876695\CADD\data\CAD\sheet\0876695-pts-tp\ca1.dgn

USER NAME = challandeske	DESIGNED -	REVISED -
	DRAWN -	REVISED -
PLOT SCALE = 100.0000' / in.	CHECKED -	REVISED -
PLOT DATE = 3/2/2018	DATE -	REVISED -

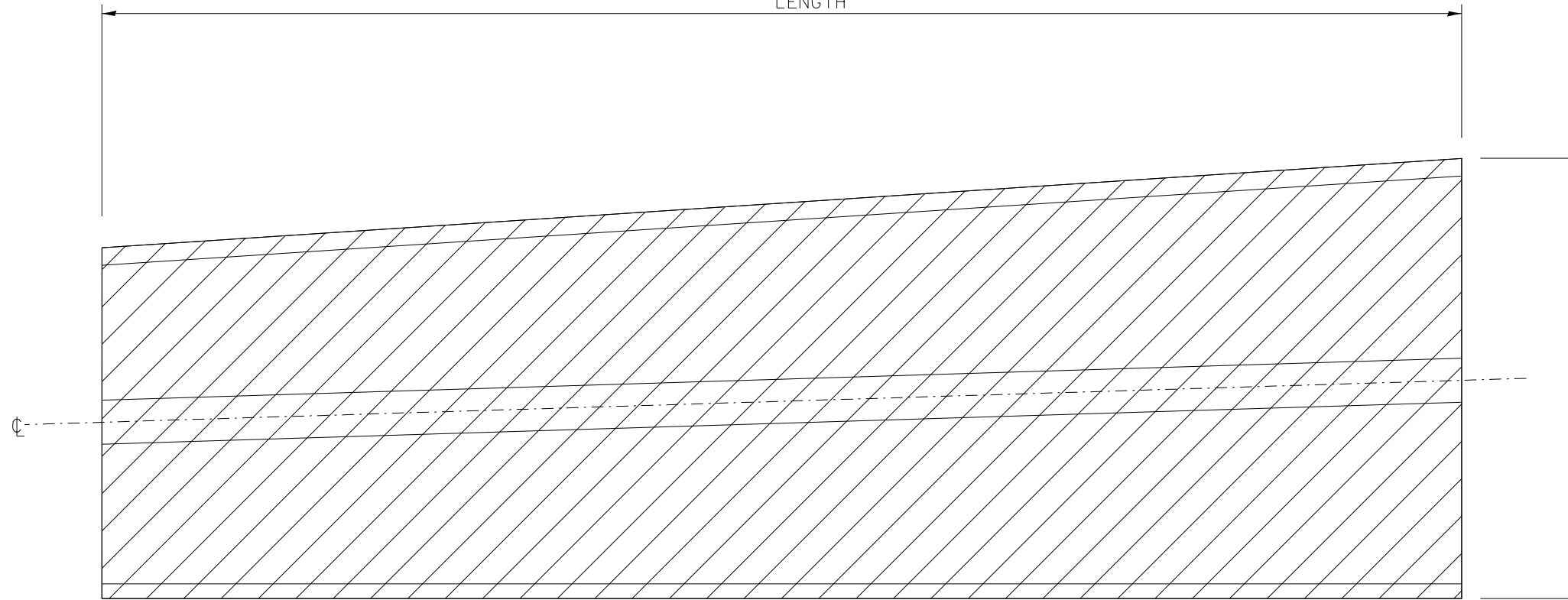
**STATE OF ILLINOIS  
DEPARTMENT OF TRANSPORTATION**

**BRIDGE PLAN VIEW AND CROSS SECTION**

SCALE: SHEET OF SHEETS STA. TO STA.

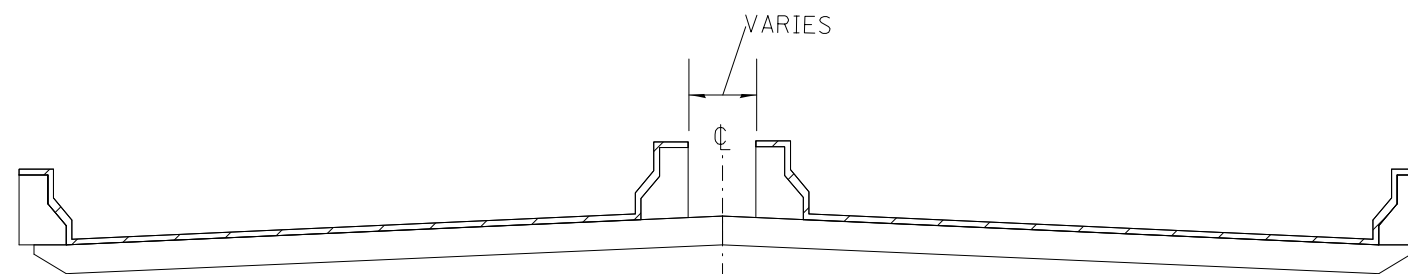
F.A. RTE.	SECTION	COUNTY	TOTAL SHEETS	SHEET NO.
VAR	DIST 8 BDS-1 2018-2	ST CLAIR	45	37
			CONTRACT NO. 76K95	
		ILLINOIS	FED. AID PROJECT	

LIMITS OF  
BRIDGE DECK CONCRETE SEALER  
BACK TO BACK OF ABUTMENTS  
LENGTH



LIMITS OF  
BRIDGE DECK CONCRETE SEALER  
WIDTH

PLAN VIEW



CROSS SECTION  
WITH PARAPET

STRUCTURE NUMBER
082-0005
082-0222
082-0229
082-0231



AREA TO BE SEALED

MODEL: Default  
FILE: \\nas101\pub\B&E\BIDD\ITEC\Illinois\pwr\pwr\DOT\Documents\DOT\_Offices\Director\B\Projects\0876695\CADD\data\CAD\Sheet\0876695-pts-tp\ca1.dgn

USER NAME = challeske	DESIGNED -	REVISED -
	DRAWN -	REVISED -
PLOT SCALE = 100.0000 ' / in.	CHECKED -	REVISED -
PLOT DATE = 3/2/2018	DATE -	REVISED -

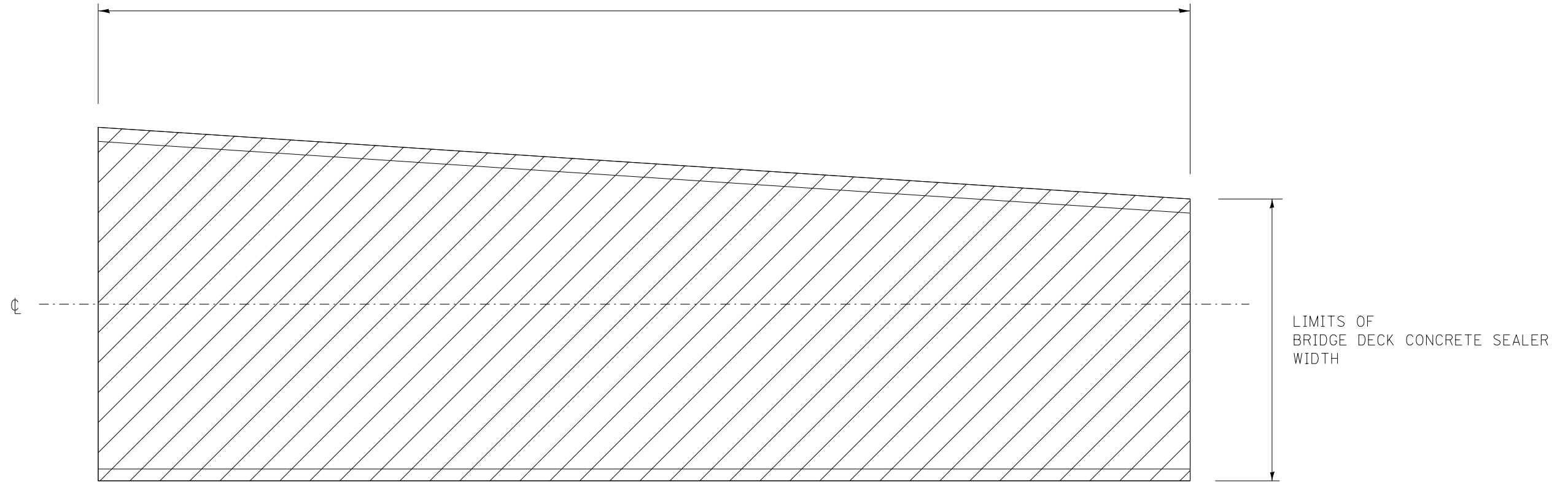
STATE OF ILLINOIS  
DEPARTMENT OF TRANSPORTATION

BRIDGE PLAN VIEW AND CROSS SECTION

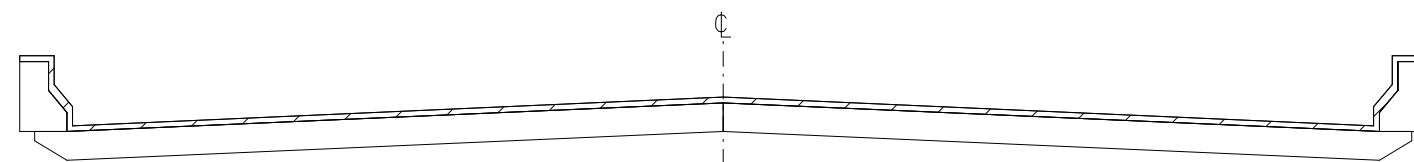
SCALE: SHEET OF SHEETS STA. TO STA.

F.A. RTE.	SECTION	COUNTY	TOTAL SHEETS	SHEET NO.
	DIST 8 BDS-1 2018-2	ST CLAIR	45	38
ILLINOIS FED. AID PROJECT			CONTRACT NO. 76K95	

LIMITS OF  
BRIDGE DECK CONCRETE SEALER  
BACK TO BACK OF ABUTMENTS  
LENGTH



PLAN VIEW



CROSS SECTION  
WITH PARAPET



AREA TO BE SEALED

STRUCTURE NUMBER
082-0194
082-0195
082-0270

MODEL: Default  
FILE: \\nas101\pub\BID\BID\ITEC\Illinois\gov\PI\DOT\Documents\1\DOT\_Offices\Director\B\Projects\0876695\CADD\DATA\CADD\DATA\CADD\0876695-PI-1\plan.dgn

USER NAME = challandeske	DESIGNED -	REVISED -
	DRAWN -	REVISED -
PLOT SCALE = 100.0000' / in.	CHECKED -	REVISED -
PLOT DATE = 3/2/2018	DATE -	REVISED -

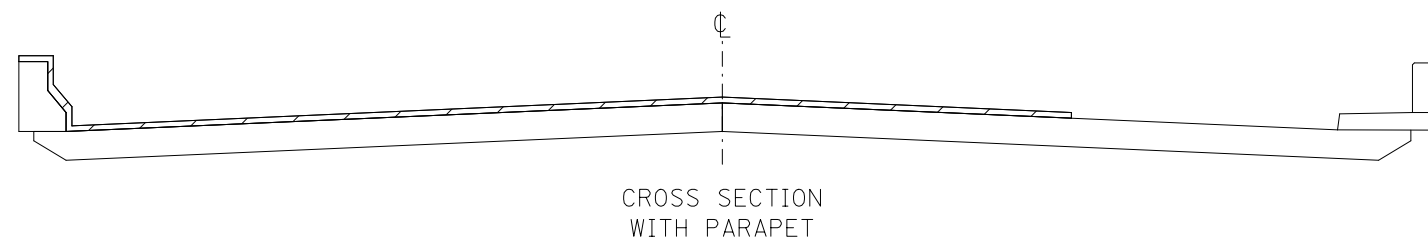
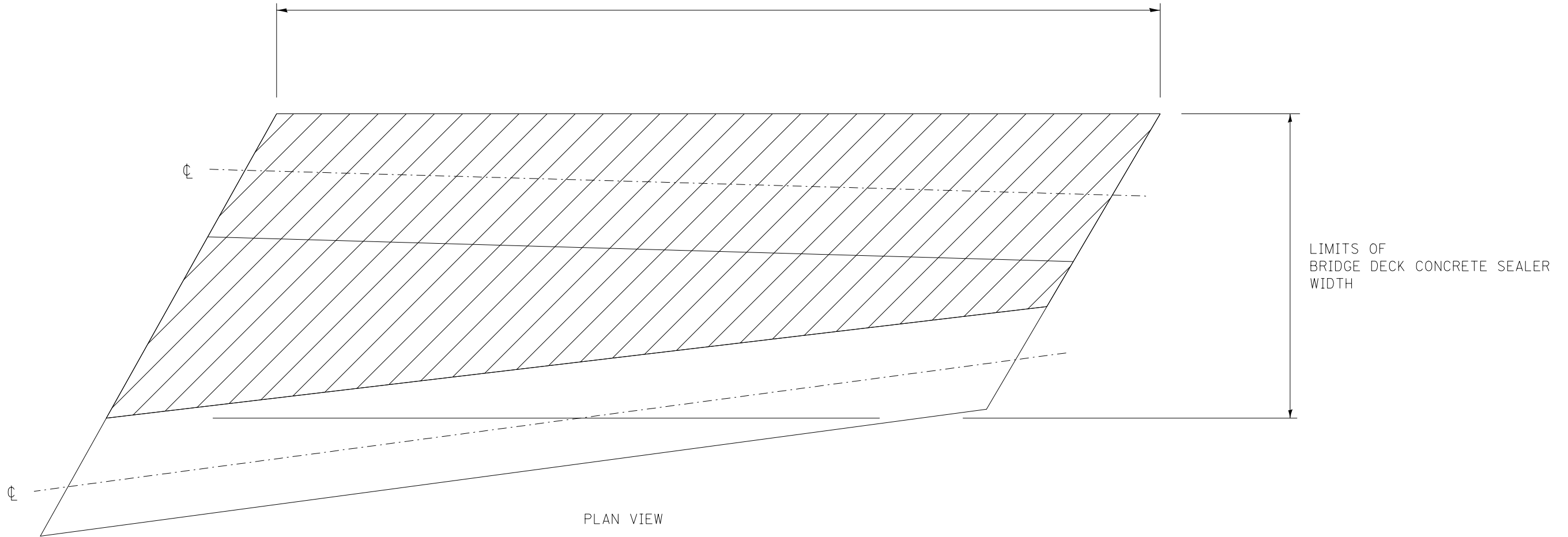
STATE OF ILLINOIS  
DEPARTMENT OF TRANSPORTATION

BRIDGE PLAN VIEW AND CROSS SECTION

SCALE: SHEET OF SHEETS STA. TO STA.

F.A. RTE.	SECTION	COUNTY	TOTAL SHEETS	SHEET NO.
VAR	DIST 8 BDS-1 2018-2	ST CLAIR	45	39
			CONTRACT NO. 76K95	
		ILLINOIS	FED. AID PROJECT	

LIMITS OF  
BRIDGE DECK CONCRETE SEALER  
BACK TO BACK OF ABUTMENTS  
LENGTH



STRUCTURE NUMBER  
082-0140

 AREA TO BE SEALED

MODEL: Default  
FILE: \\nas01c.psu.edu\BEBID\NTEC\Illinois\gov\PIWDOT\Documents\1\DOT\_Offices\District 8\Projects\0876695\CADD\data\CAD\sheet\0876695-ft-1\pkc1.dgn

USER NAME = challandeske	DESIGNED -	REVISED -
	DRAWN -	REVISED -
PLOT SCALE = 100.0000' / in.	CHECKED -	REVISED -
PLOT DATE = 3/2/2018	DATE -	REVISED -

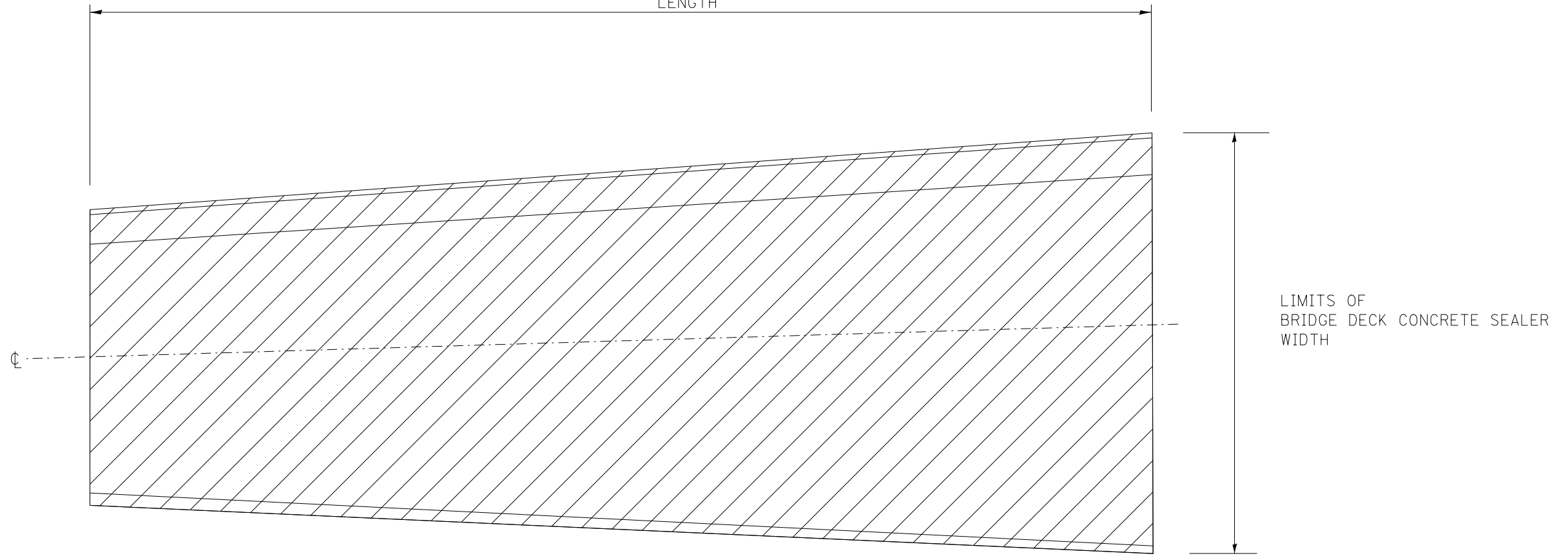
STATE OF ILLINOIS  
DEPARTMENT OF TRANSPORTATION

BRIDGE PLAN VIEW AND CROSS SECTION			
SCALE:	SHEET	OF	SHEETS
	STA.	TO	STA.

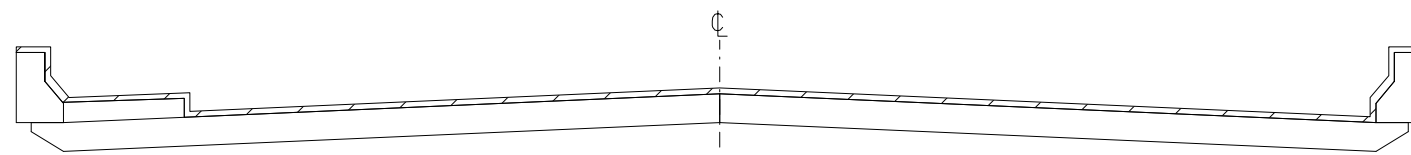
F.A. RTE.	SECTION	COUNTY	TOTAL SHEETS	SHEET NO.
VAR	DIST 8 BDS-1 2018-2	ST CLAIR	45	40
			CONTRACT NO. 76K95	
		ILLINOIS	FED. AID PROJECT	



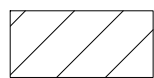
LIMITS OF  
BRIDGE DECK CONCRETE SEALER  
BACK TO BACK OF ABUTMENTS  
LENGTH



PLAN VIEW



CROSS SECTION  
WITH SIDEWALK AND PARAPET



AREA TO BE SEALED

**STRUCTURE NUMBER**  
082-0377

MODEL: Default  
 FILE: \\nas101.psu.edu\BID\NTEC\Illinois\gov\PIWDOT\Documents\DOT\_Offices\District 8\Projects\0876695\CADD\data\CAD\sheet\0876695-ft-1\plca1.dgn

USER NAME = challandeske	DESIGNED -	REVISED -
	DRAWN -	REVISED -
PLOT SCALE = 100.0000' / in.	CHECKED -	REVISED -
PLOT DATE = 3/2/2018	DATE -	REVISED -

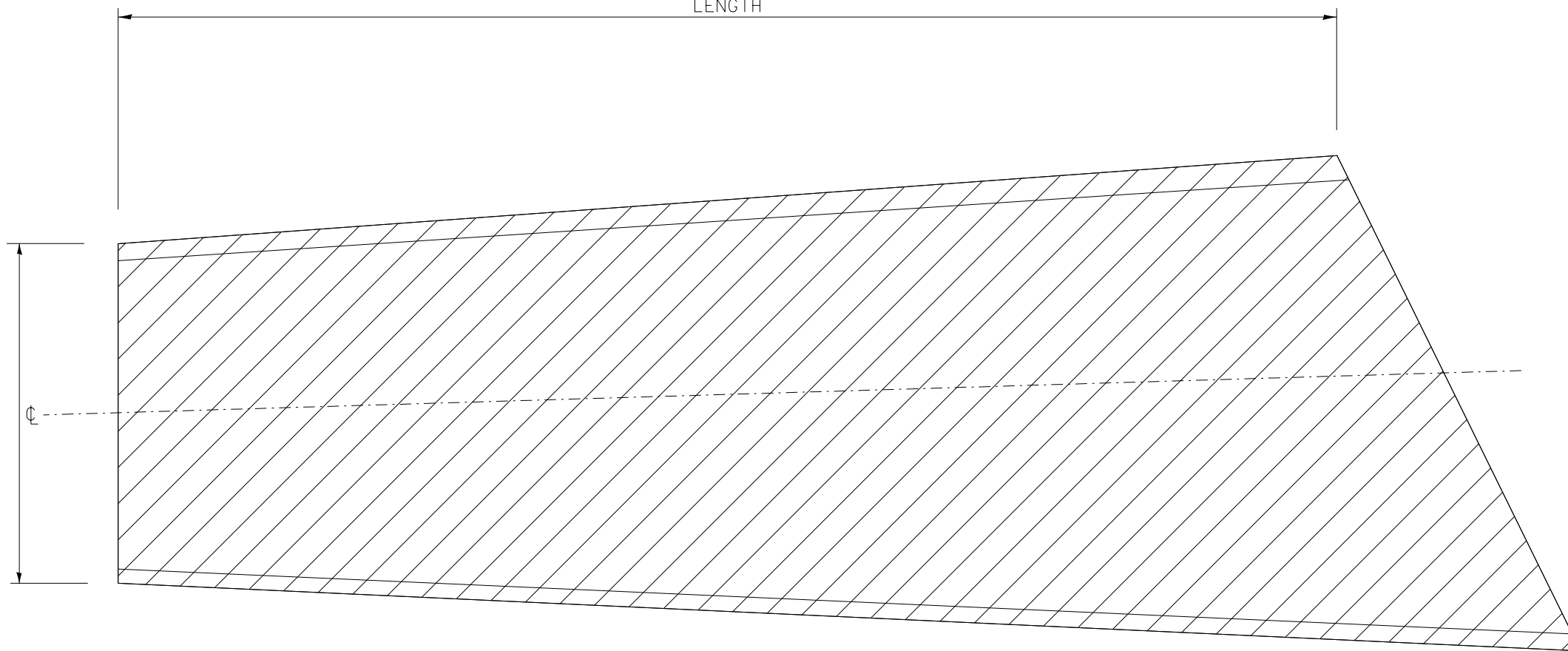
**STATE OF ILLINOIS**  
**DEPARTMENT OF TRANSPORTATION**

<b>BRIDGE PLAN VIEW AND CROSS SECTION</b>				
SCALE:	SHEET	OF	SHEETS	STA. TO STA.

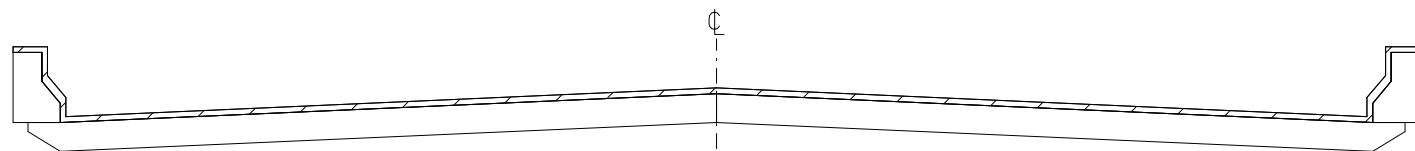
F.A. RTE.	SECTION	COUNTY	TOTAL SHEETS	SHEET NO.
VAR	DIST 8 BDS-1 2018-2	ST CLAIR	45	41
			CONTRACT NO. 76K95	
		ILLINOIS	FED. AID PROJECT	

LIMITS OF  
BRIDGE DECK CONCRETE SEALER  
BACK TO BACK OF ABUTMENTS  
LENGTH

LIMITS OF  
BRIDGE DECK CONCRETE SEALER  
WIDTH



PLAN VIEW



CROSS SECTION  
WITH PARAPET

STRUCTURE NUMBER  
082-0206



AREA TO BE SEALED

MODEL: Default  
FILE NAME: P:\ILLINOIS\BIDDING\TEC\Illinois.gov\PWIDOT\Documents\DOT Offices\District 8\Projects\082-0206\082-0206\082-0206\082-0206.dgn

USER NAME = challandeske	DESIGNED -	REVISED -
	DRAWN -	REVISED -
PLOT SCALE = 100.0000' / in.	CHECKED -	REVISED -
PLOT DATE = 3/2/2018	DATE -	REVISED -

STATE OF ILLINOIS  
DEPARTMENT OF TRANSPORTATION

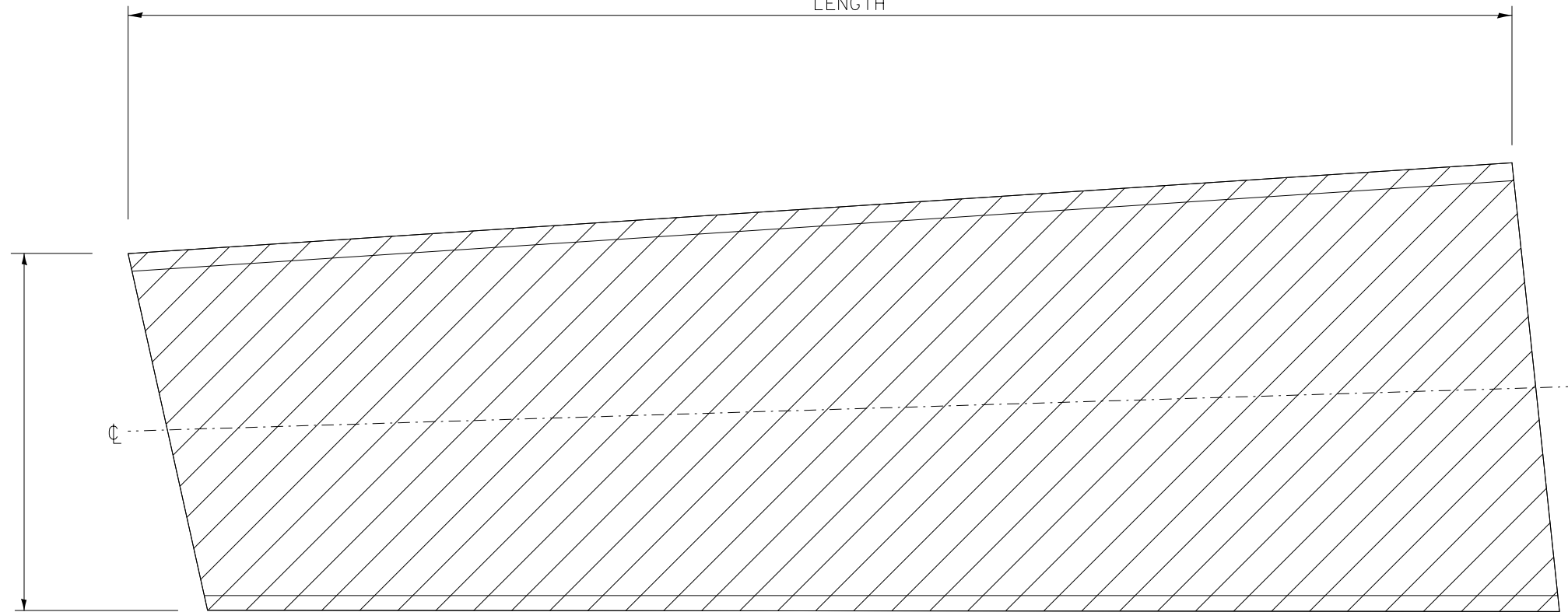
BRIDGE PLAN VIEW AND CROSS SECTION

SCALE: SHEET OF SHEETS STA. TO STA.

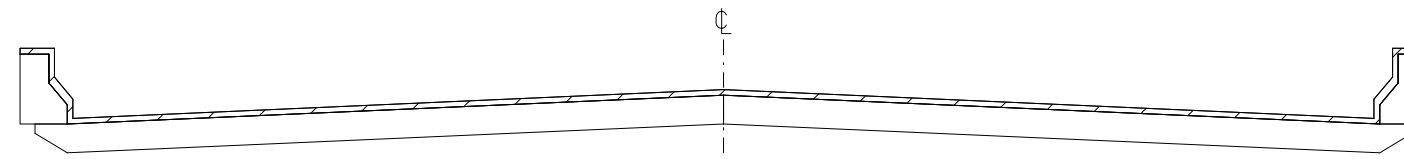
F.A. RTE.	SECTION	COUNTY	TOTAL SHEETS	SHEET NO.
VAR	DIST 8 BDS-1 2018-2	ST CLAIR	45	42
ILLINOIS FED. AID PROJECT			CONTRACT NO. 76K95	

LIMITS OF  
BRIDGE DECK CONCRETE SEALER  
BACK TO BACK OF ABUTMENTS  
LENGTH

LIMITS OF  
BRIDGE DECK CONCRETE SEALER  
WIDTH



PLAN VIEW



CROSS SECTION  
WITH PARAPET

<b>STRUCTURE NUMBER</b>
082-0001
082-0157



AREA TO BE SEALED

MODEL: Default  
 FILE: \\nas101\pub\B&E\BIDD\ITEC\Illinois\pwr\WIDOT\Documents\DOT\_Offices\Director\Projects\0876695\CADD\data\CAD\sheet\0876695-pts-tp\ca1.dgn

USER NAME = challandeske	DESIGNED -	REVISED -
	DRAWN -	REVISED -
PLOT SCALE = 100.0000' / in.	CHECKED -	REVISED -
PLOT DATE = 3/2/2018	DATE -	REVISED -

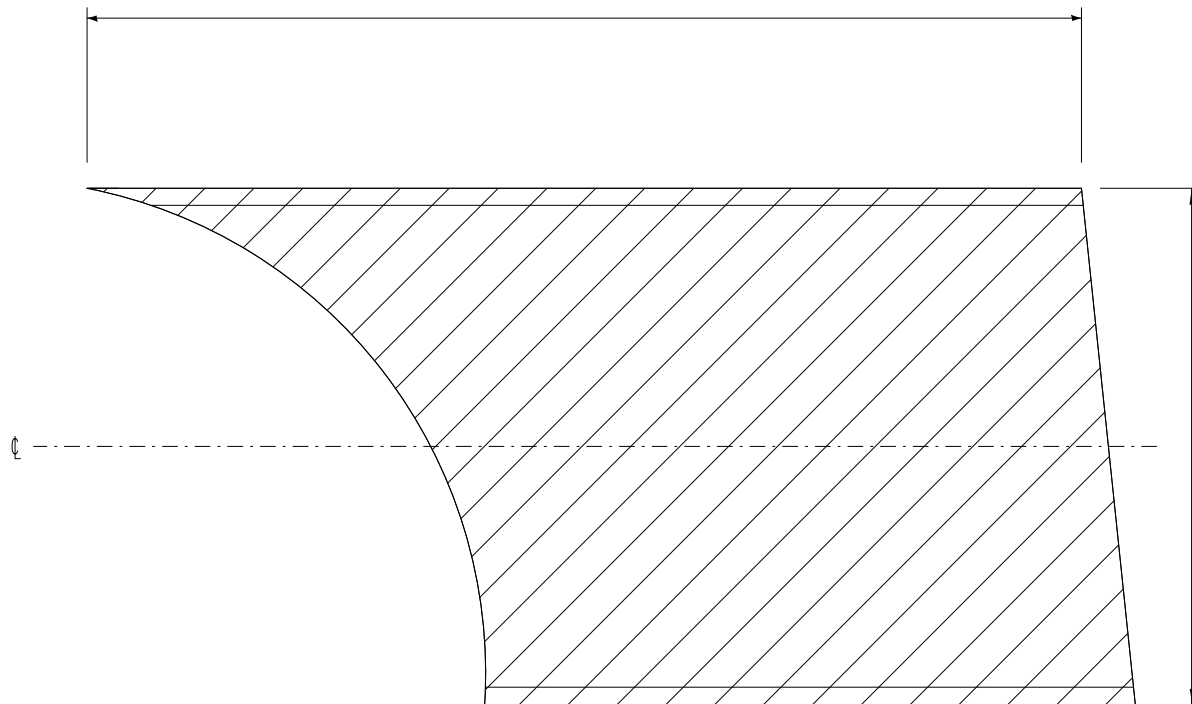
**STATE OF ILLINOIS  
DEPARTMENT OF TRANSPORTATION**

**BRIDGE PLAN VIEW AND CROSS SECTION**

SCALE: SHEET OF SHEETS STA. TO STA.

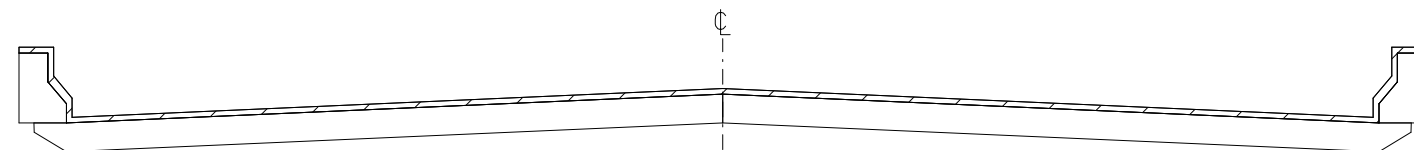
F.A. RTE.	SECTION	COUNTY	TOTAL SHEETS	SHEET NO.
VAR	DIST 8 BDS-1 2018-2	ST CLAIR	45	43
			CONTRACT NO. 76K95	
		ILLINOIS	FED. AID PROJECT	

LIMITS OF  
BRIDGE DECK CONCRETE SEALER  
BACK TO BACK OF ABUTMENTS  
LENGTH



LIMITS OF  
BRIDGE DECK CONCRETE SEALER  
WIDTH

PLAN VIEW



CROSS SECTION  
WITH PARAPET

STRUCTURE NUMBER  
082-0023



AREA TO BE SEALED

MODEL: Default  
FILE: Model: p:\u0000\B&E\BIDD\ITEC\Illinois\pwr\pwr\DOT\Documents\1\DOT - Offices\Director\B\Projects\082-0023\CADD\data\CADD\data\CAD\sheet\082-0023-44.dgn

USER NAME = challandeske	DESIGNED -	REVISED -
	DRAWN -	REVISED -
PLOT SCALE = 100.0000' / in.	CHECKED -	REVISED -
PLOT DATE = 3/2/2018	DATE -	REVISED -


STATE OF ILLINOIS  
DEPARTMENT OF TRANSPORTATION

BRIDGE PLAN VIEW AND CROSS SECTION

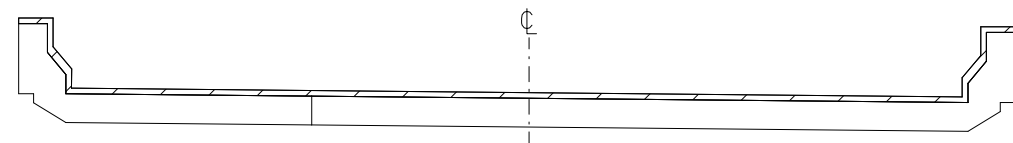
SCALE: SHEET OF SHEETS STA. TO STA.

F.A. RTE.	SECTION	COUNTY	TOTAL SHEETS	SHEET NO.
VAR	DIST 8 BDS-1 2018-2	ST CLAIR	45	44
			CONTRACT NO. 76K95	
		ILLINOIS	FED. AID PROJECT	

LIMITS OF BRIDGE DECK  
CONCRETE SEALER WIDTH



PLAN VIEW



CROSS SECTION  
WITH PARAPET

**STRUCTURE NUMBER**  
082-0263

 AREA TO BE SEALED

MODEL: Default  
FILE: \\nas101.psu.edu\BID\NTEC\Illinois.gov\PW\DOT\Documents\DOT\_Offices\Director\B\Projects\082-0263\CADD\data\CAD\sheet\082-0263-pts-1\plan.dgn

USER NAME = challandeske	DESIGNED -	REVISED -
	DRAWN -	REVISED -
PLOT SCALE = 100.0000' / in.	CHECKED -	REVISED -
PLOT DATE = 3/2/2018	DATE -	REVISED -

**STATE OF ILLINOIS**  
**DEPARTMENT OF TRANSPORTATION**

**BRIDGE PLAN VIEW AND CROSS SECTION**

SCALE: SHEET OF SHEETS STA. TO STA.

F.A. RTE.	SECTION	COUNTY	TOTAL SHEETS	SHEET NO.
VAR	DIST 8 BDS-1 2018-2	ST CLAIR	45	45
ILLINOIS FED. AID PROJECT			CONTRACT NO. 76K95	