

STATE OF ILLINOIS
DEPARTMENT OF TRANSPORTATION

F.A.P. RTE.	SECTION	COUNTY	TOTAL SHEETS	SHEET NO.
889	D9 ADA Ramp 2018-1	MASSAC.	64	1
ILLINOIS			CONTRACT NO. 78572	

FOR INDEX OF SHEETS, SEE SHEET NO. 3
FOR SUMMARY OF QUANTITIES, SEE SHEET NO. 5 - 6
FOR STRUCTURAL PAVEMENT DESIGN INFORMATION, SEE SHEET NO. N/A

**PROPOSED
HIGHWAY PLANS**

(FAP 889) US 45
SECTION D9 ADA RAMP 2018-1
PROJECT STP-UECH(159)
ADA RAMP UPGRADE
MASSAC COUNTY

C-99-023-17

TRAFFIC DATA

(2018)
PV = 6,280
SU = 380
MU = 160
ADT = 6,820

**TOWNSHIPS
METROPOLIS**

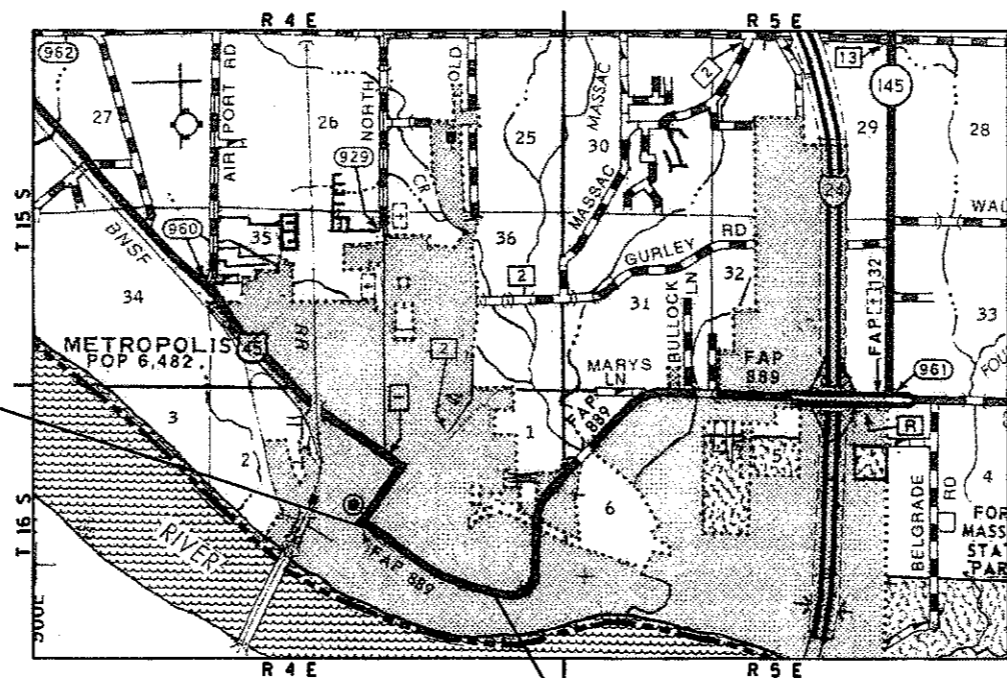
DESIGN DESIGNATION : N/A
COORDINATE SYSTEM : NAD83 (2007 ADJ) ILLINOIS EAST
POSTED SPEED : 30 - 35 MPH

J.U.L.I.E.
JOINT UTILITY LOCATION INFORMATION FOR EXCAVATION
1-800-892-0123
OR 811

PROJECT ENGINEER: CHARLES STEIN (618) 351-5210
PROJECT DESIGNER: JOHN A. BRANDON (618) 351-5319

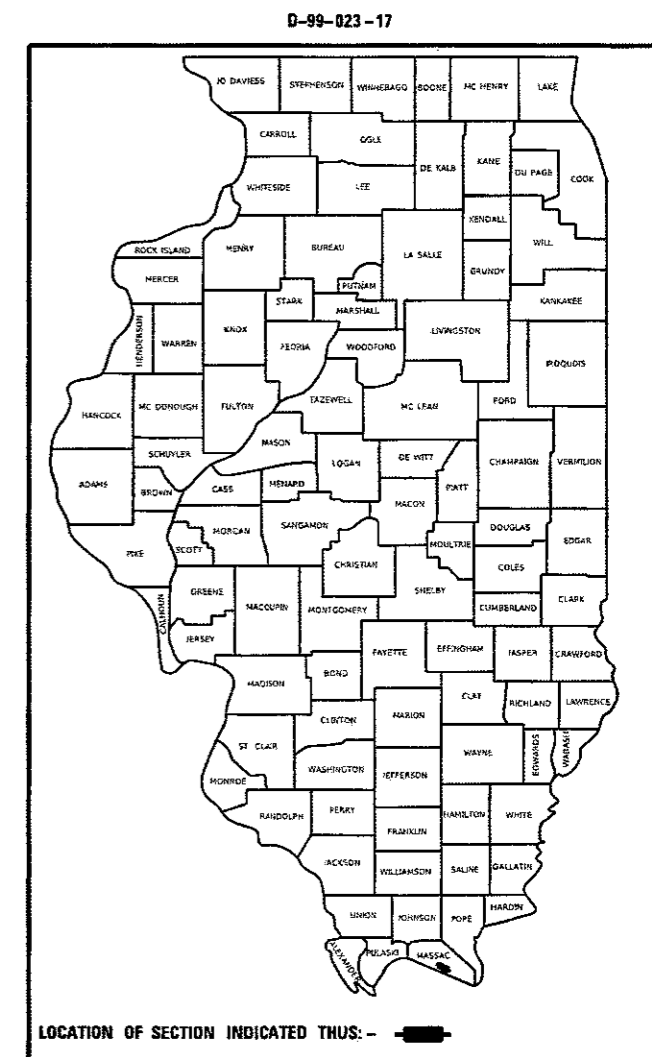
CONTRACT NO. 78572

GROSS LENGTH = N/A
NET LENGTH = N/A



PROPOSED IMPROVEMENT ENDS
AT US 45 AND METROPOLIS ST.

PROPOSED IMPROVEMENT BEGINS
AT US 45 AND YASODA ST.



STATE OF ILLINOIS
DEPARTMENT OF TRANSPORTATION

SUBMITTED March 22, 2018
Duffrey & Keim
REGION FIVE ENGINEER
May 11, 2018
E.A. ETC
ENGINEER OF DESIGN AND ENVIRONMENT
May 11, 2018
Paul P. [Signature]
DIRECTOR OF HIGHWAYS PROJECT IMPLEMENTATION








**PRINTED BY THE AUTHORITY
OF THE STATE OF ILLINOIS**

USER NAME = brandonj	DESIGNED -	REVISED -
PLOT SCALE = 100.0000' / 1"	DRAWN -	REVISED -
PLOT DATE = 3/3/2018	CHECKED -	REVISED -
	DATE -	REVISED -

**STATE OF ILLINOIS
 DEPARTMENT OF TRANSPORTATION**

SCALE:	SHEET	OF	SHEETS	STA.	TO STA.

F.A.P. RTE.	SECTION	COUNTY	TOTAL SHEET SHEETS
889	D9 ADA Ramp 2018-1	MASSAC	64
			2
ILLINOIS FED AID PROJECT			CONTRACT NO. 78572

Prepared By:		DISTRICT STUDIES & PLANS ENGINEER
Examined By:		DISTRICT LAND ACQUISITION ENGINEER
Examined By:		DISTRICT PROGRAM DEVELOPMENT ENGINEER
Examined By:		DISTRICT OPERATIONS ENGINEER
Examined By:		DISTRICT PROJECT IMPLEMENTATION ENGINEER
Examined By:		DISTRICT CONSTRUCTION ENGINEER
Examined By:		DISTRICT MATERIALS ENGINEER

INDEX OF SHEETS

COMMITMENTS

<u>SHEET NO.</u>	<u>DESCRIPTION</u>
1	COVER SHEET
2	SIGNATURE SHEET
3	INDEX OF SHEETS, COMMITMENTS AND STANDARDS
4	GENERAL NOTES
5-6	SUMMARY OF QUANTITIES
7	SCHEDULES OF QUANTITIES
8	ALIGNMENTS LAYOUT AND GEOPAK ELEMENT IDENTIFICATION
9	CONTROL POINTS: HORIZONTAL AND VERTICAL TIES
10	LOCATION MAP AT METROPOLIS, IL
11-16	LOCATION 1 AT US 45 AND YASODA ST (PLAN, PROFILE, REMOVAL AND DETAILS SHEETS)
17-22	LOCATION 2 AT US 45 AND CHERRY ST (PLAN, PROFILE, REMOVAL AND DETAILS SHEETS)
23-27	LOCATION 3 AT US 45 AND OAK ST (PLAN, PROFILE, REMOVAL AND DETAILS SHEETS)
28-32	LOCATION 4 AT US 45 AND SCOTT ST (PLAN, PROFILE, REMOVAL AND DETAILS SHEETS)
33-38	LOCATION 5 AT US 45 AND BUTLER ST (PLAN, PROFILE, REMOVAL AND DETAILS SHEETS)
39-46	LOCATION 6 AT US 45 AND FILMORE ST (PLAN, PROFILE, REMOVAL AND DETAILS SHEETS)
47-51	LOCATION 7 AT US 45 AND OPHIA ST (PLAN, PROFILE, REMOVAL AND DETAILS SHEETS)
52-62	LOCATION 8 AT US 45 AND METROPOLIS ST (PLAN, PROFILE, REMOVAL, DETAILS AND GEOMETRIC SHEETS)
63	DETAILS: CLASS B PATCHES, TYPE IV, 14 INCH, SPECIAL AND COMBINATION CC&G, TYPE B (SPECIAL)
64	DETAILS: TIE BARS FOR PROPOSED SIDEWALK AND EXISTING INLET

NONE

HIGHWAY STANDARDS

000001-06-STANDARDSYMBOLSABBREVIATIONS&PATTERNS
 001001-02-AREASOFREINFREBARS
 001006-DECIMALOFINCH&FOOT
 424001-10-PERPENDICULARCURBRAMPS
 424006-03-DIAGONALCURBRAMPS
 424011-03-CORNERPARALLEL CURBRAMPS
 424016-04-MIDBLOCKCURBRAMPS
 424021-04-DEPRESSED CORNER
 606001-07-CONCURBTYP E&COMBOCONCC&G
 701101-05-OFFRDOP-MULTILN-LESSTHAN15FTTOEOP
 701106-02-OFFRDOP-MULTILN-MORETHAN15FTAWAY
 701606-10-URBANSINGLELN CLOSUREMULTILN2WWITHMOUNTABLEMED
 701801-06-SIDEWALKCORNERORCROSSWALKCLOSURE
 701901-07-TRAF CNTRLDEVICES

MODEL: Default
 FILE NAME: P:\A\1108\B&E\BID\ITEC\Illinois.gov\PW\DOT\Documents\BID\Office\BID\Ict 9\Projects\178572\CADD\B&E\CAD\B&E\178572-std.dgn

USER NAME = brandonja PLOT SCALE = 100.0000' / in. PLOT DATE = 3/23/2018	DESIGNED - DRAWN - CHECKED - DATE -	REVISED - REVISED - REVISED - REVISED -	STATE OF ILLINOIS DEPARTMENT OF TRANSPORTATION	INDEX OF SHEETS, COMMITMENTS AND STANDARDS	F.A.P. RTE. 889	SECTION D9 ADA Ramp 2018-1	COUNTY MASSAC	TOTAL SHEETS 64	SHEET NO. 3	CONTRACT NO. 78572 ILLINOIS FED. AID PROJECT
SCALE:				SHEET	OF	SHEETS	STA.	TO	STA.	

SUMMARY OF QUANTITIES - CONT

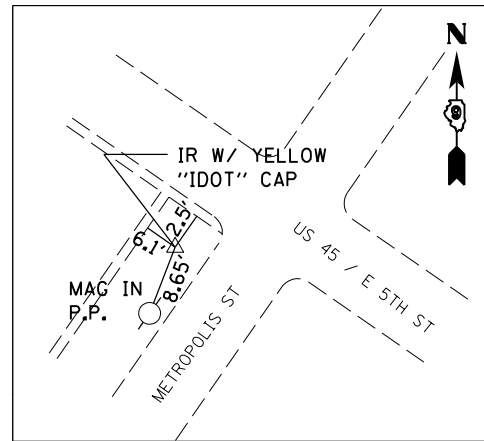
COUNTY:	MASSAC
ROUTE:	US 45
FUNDING:	80% FEDERAL 20% STATE
LOCATION:	URBAN
	SAFETY
	0021

CODE NUMBER	ITEM DESCRIPTION	UNIT	QUANTITY
44000600	SIDEWALK REMOVAL	SO FT	3,658
44213204	TIE BARS 3/4"	EACH	52
60255500	MANHOLES TO BE ADJUSTED	EACH	2
60600605	CONCRETE CURB, TYPE B	FOOT	658
60603800	COMBINATION CONCRETE CURB AND GUTTER, TYPE B-6.12	FOOT	159
60605000	COMBINATION CONCRETE CURB AND GUTTER, TYPE B-6.24	FOOT	296
67100100	MOBILIZATION	L SUM	1.0
70102625	TRAFFIC CONTROL AND PROTECTION, STANDARD 701606	L SUM	1.0
70102640	TRAFFIC CONTROL AND PROTECTION, STANDARD 701801	L SUM	1.0
70103815	TRAFFIC CONTROL SURVEILLANCE	CAL DAY	63.0
* X0327235	LOCATING UNDERGROUND UTILITIES	FOOT	200
X4421025	CLASS B PATCHES, TYPE II, 14 INCH, SPECIAL	SO YD	11
X6061700	COMBINATION CONCRETE CURB AND GUTTER, TYPE B (SPECIAL)	FOOT	62

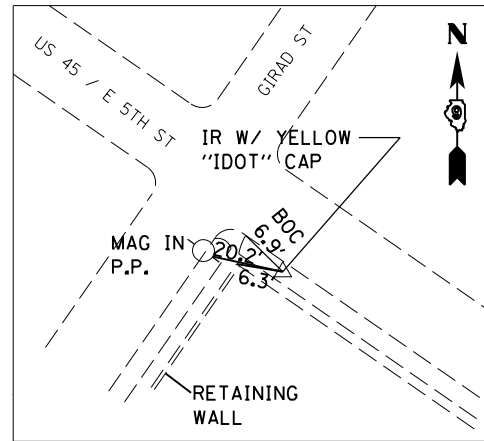
* SPECIALTY ITEM

MODEL: Default
FILE NAME: p:\0444\DOT\Documents\DOT Office\Branco\Projects\8372\CAD\Batal\CAD\Sheet\0978372.rvt

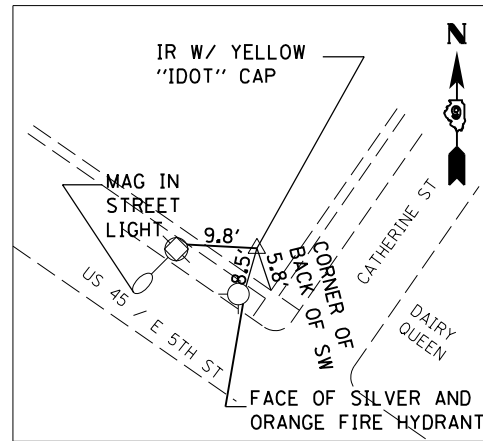
USER NAME = brandorja PLOT SCALE = 100.0000" / in. PLOT DATE = 3/23/2018	DESIGNED - DRAWN - CHECKED - DATE -	REVISED - REVISED - REVISED - REVISED -	STATE OF ILLINOIS DEPARTMENT OF TRANSPORTATION	SUMMARY OF QUANTITIES	F.A.P. RTE. 889	SECTION D9 ADA Ramp 2018-1	COUNTY MASSAC	TOTAL SHEETS 64	SHEET NO. 6
SCALE: _____ SHEET _____ OF _____ SHEETS _____ STA. _____ TO STA. _____				ILLINOIS FED. AID PROJECT CONTRACT NO. 78572					



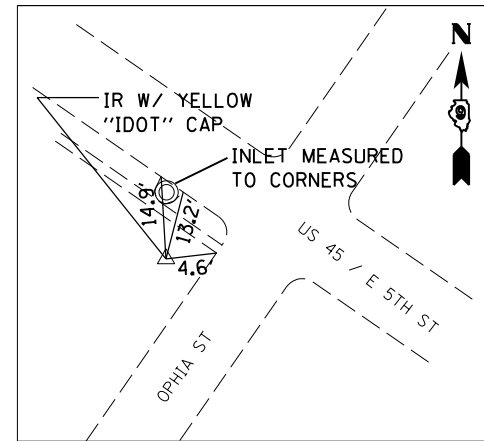
PT 1707 N: 176342.592
E: 868411.568
ELEV: 350.432'



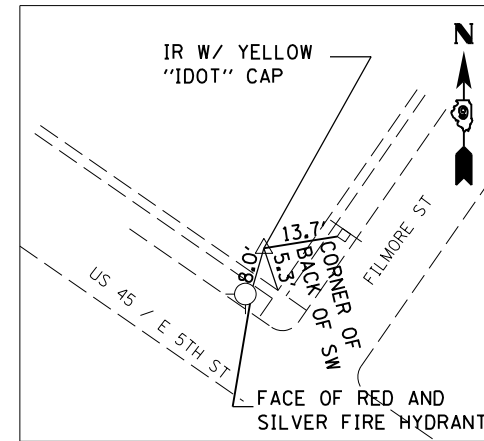
PT 1708 N: 176048.590
E: 868850.266
ELEV: 344.287'



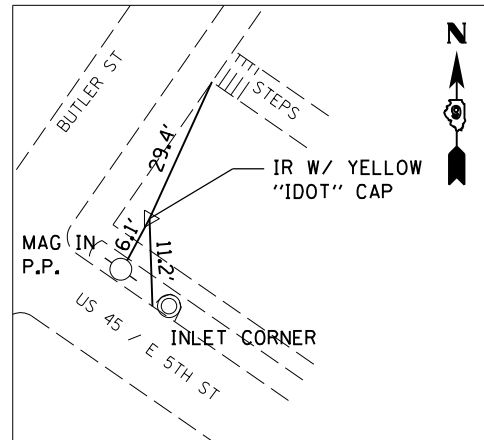
PT 1709 N: 175909.040
E: 869186.017
ELEV: 341.746'



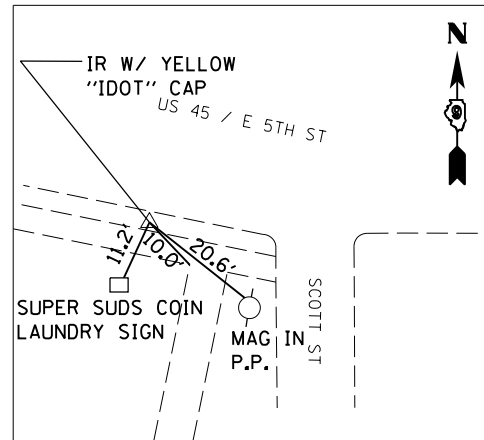
PT 1710 N: 175592.436
E: 869492.398
ELEV: 339.781'



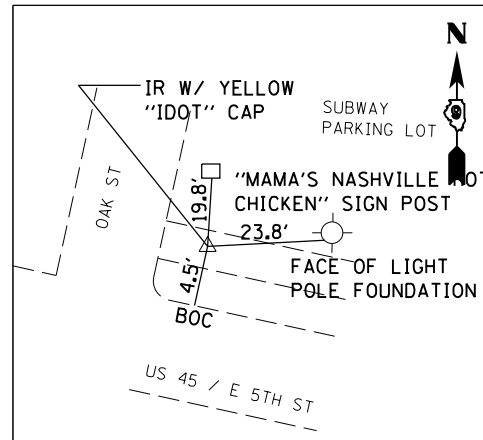
PT 1711 N: 175428.809
E: 869876.890
ELEV: 339.769'



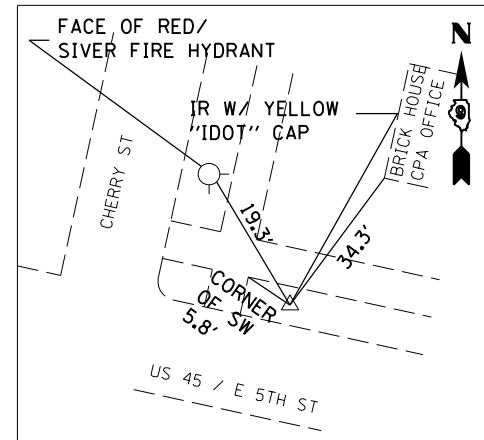
PT 1712 N: 175153.380
E: 870270.390
ELEV: 338.852'



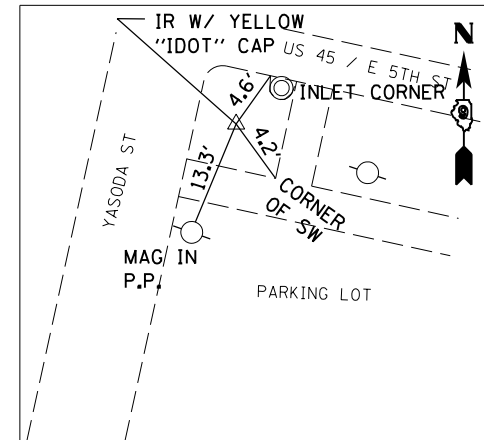
PT 1713 N: 174755.158
E: 870723.051
ELEV: 339.040'



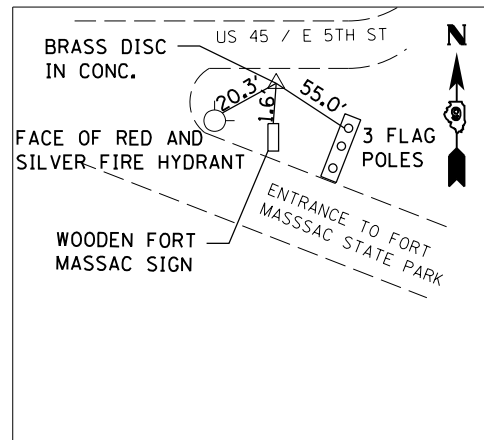
PT 1714 N: 174713.751
E: 871203.529
ELEV: 340.938'



PT 1715 N: 174517.034
E: 872118.414
ELEV: 339.170'



PT 1716 N: 174353.357
E: 872514.874
ELEV: 338.775'



PT X111
RESET 1959 N: 174328.454
E: 873007.114
ELEV: 339.768'

Note:
Horizontal Coordinate Values: Illinois State Plane - East Zone
Horizontal Datum: NAD 83 (2007 Adjustment)
Vertical Datum: NAVD 1988

MODEL: Default
FILE: \\nas0101\B&E\IDNT\EG\Illinois\gov\PI\DOT\Documents\DOT_Offices\IDNT\EG\CADD\DATA\78572\CADD\B&E\IDNT\EG\78572-PT.dgn

USER NAME = brandonja	DESIGNED -	REVISED -
	DRAWN -	REVISED -
PLOT SCALE = 100.0000' / in.	CHECKED -	REVISED -
PLOT DATE = 3/23/2018	DATE -	REVISED -

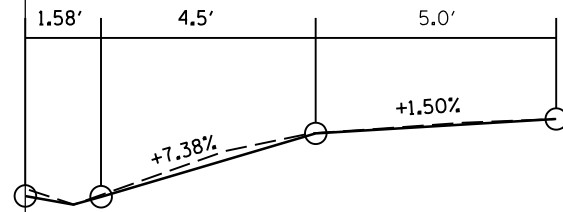
STATE OF ILLINOIS
DEPARTMENT OF TRANSPORTATION

CONTROL POINTS:
HORIZONTAL AND VERTICAL TIES

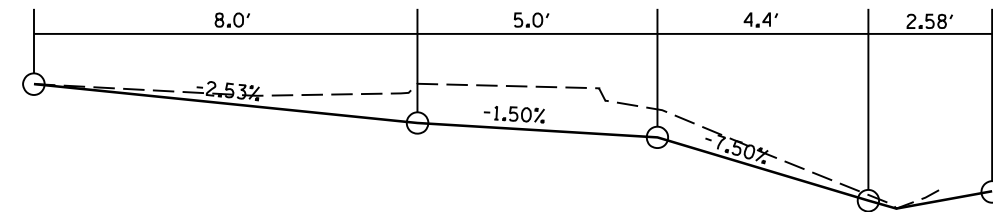
SCALE: SHEET OF SHEETS STA. TO STA.

F.A.P. RTE.	SECTION	COUNTY	TOTAL SHEETS	SHEET NO.
889	D9 ADA Ramp 2018-1	MASSAC	64	9
ILLINOIS FED. AID PROJECT			CONTRACT NO. 78572	

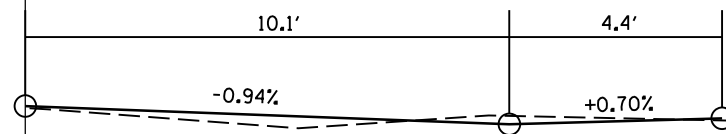
NW QUAD
SW RUNNING
N & S



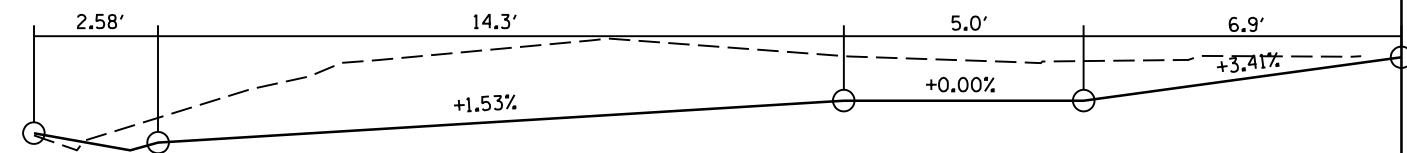
SW QUAD
SW RUNNING
N & S



NW QUAD
SW RUNNING
E & W



SW QUAD
SW RUNNING
E & W



MODEL: Default
 FILE: \\msc01\p01\ulb08\EBID\NTEC\Illinois\p01\RW\DOT\Documents\1\DOT_Offices\Director\9\Projects\78572\CaddData\CAD\kaces1078572.rvt.dgn

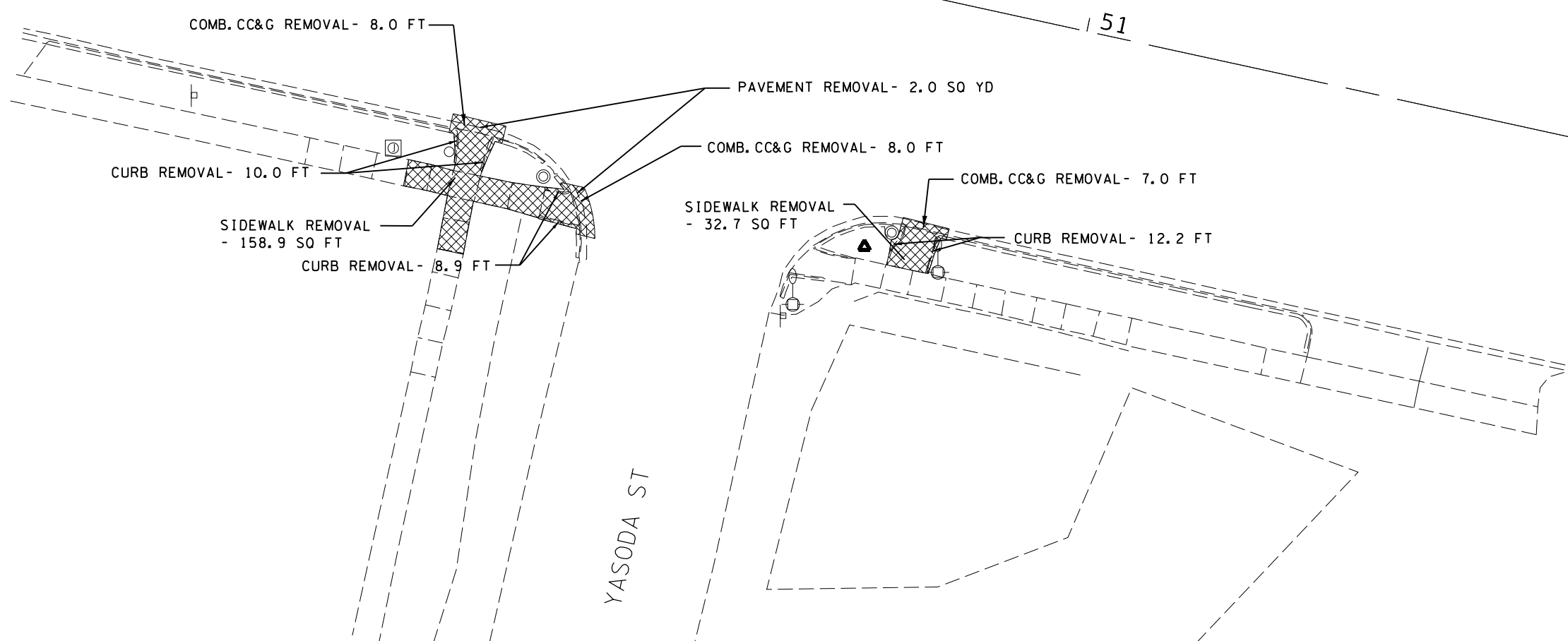
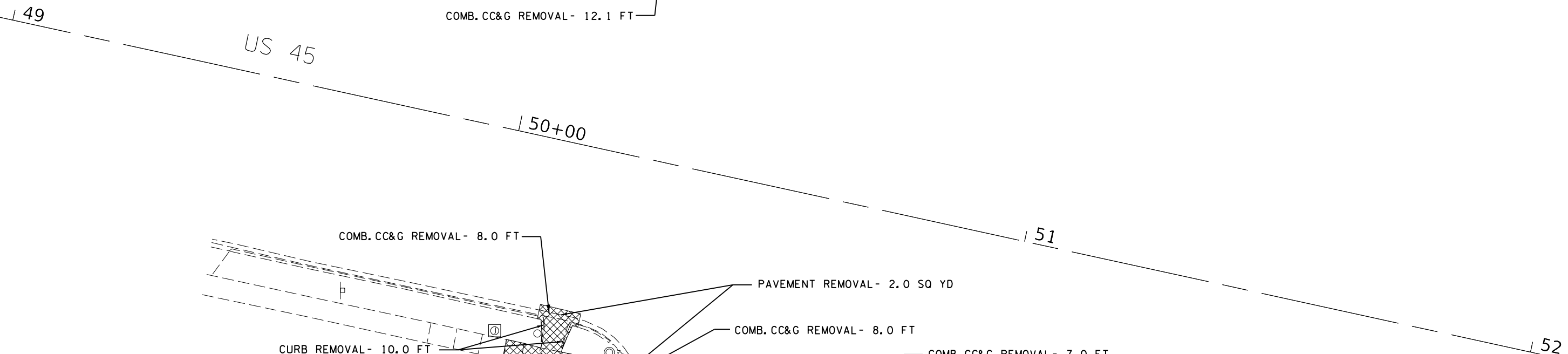
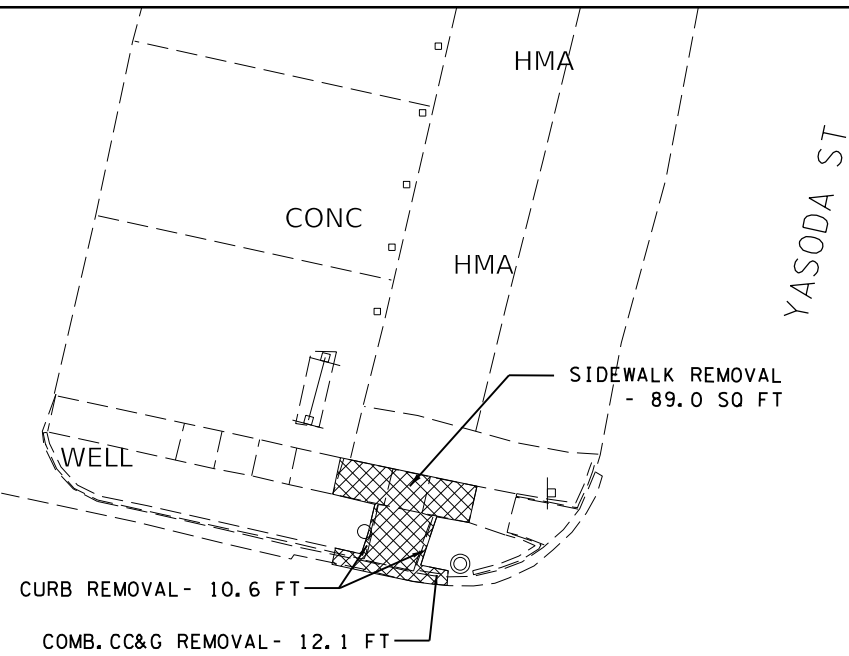
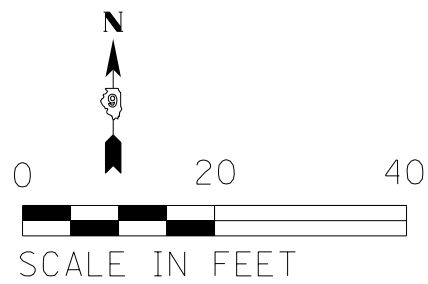
USER NAME = brandonja	DESIGNED -	REVISED -
	DRAWN -	REVISED -
PLOT SCALE = 4.0000' / in.	CHECKED -	REVISED -
PLOT DATE = 3/23/2018	DATE -	REVISED -

**STATE OF ILLINOIS
DEPARTMENT OF TRANSPORTATION**

**PROFILE SHEET AT (LOC. 1)
US 45 AND YASODA ST**

SCALE: SHEET OF SHEETS STA. TO STA.

F.A.P. RTE.	SECTION	COUNTY	TOTAL SHEETS	SHEET NO.
889	D9 ADA Ramp 2018-1	MASSAC	64	12
ILLINOIS FED. AID PROJECT			CONTRACT NO. 78572	



Sta 149.52 to 151.17 BK =
 Sta 151.17 to 151.11 AH

MODEL: Default
 FILE: \\mhc-pw\ulb\B&E\BID\NTEC\Illinois\gov\PIWDOT\Documents\DOT_Offices\Director\9\Projects\18572\CaddData\CAD\pkcs18572-rlt.dgn

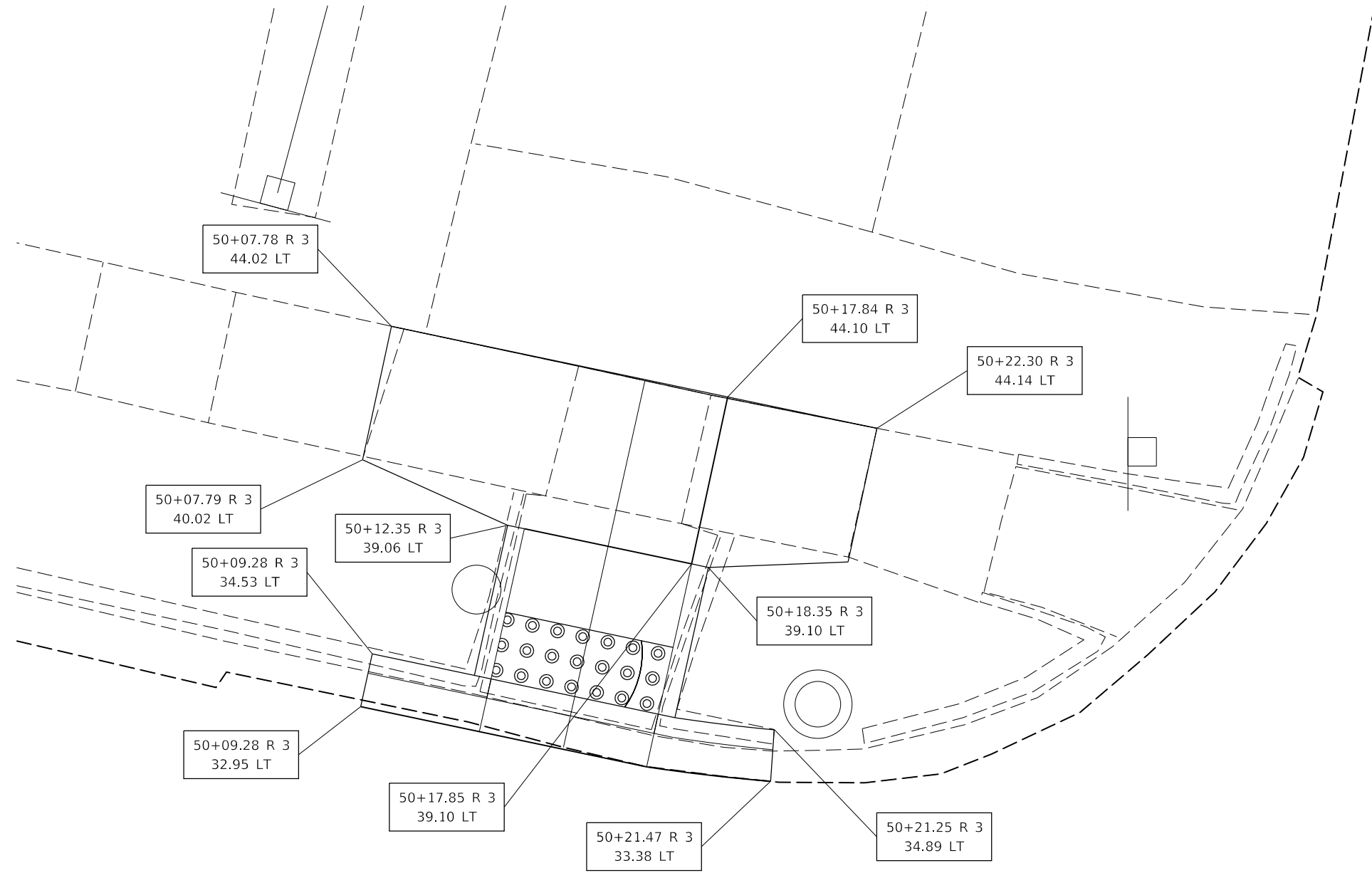
USER NAME = brandonja	DESIGNED -	REVISED -
PLOT SCALE = 20.0000 ' / in.	DRAWN -	REVISED -
PLOT DATE = 3/23/2018	CHECKED -	REVISED -
	DATE -	REVISED -

STATE OF ILLINOIS
DEPARTMENT OF TRANSPORTATION

REMOVAL SHEET AT (LOC. 1)
US 45 AND YASODA ST

SCALE: SHEET OF SHEETS STA. TO STA.

F.A.P. RTE.	SECTION	COUNTY	TOTAL SHEETS	SHEET NO.
889	D9 ADA Ramp 2018-1	MASSAC	64	13
			CONTRACT NO. 78572	
		ILLINOIS	FED. AID PROJECT	



MODEL: Default
 FILE NAME: P:\IL08\BID\NTEC\Illinois.gov\PIWDOT\Documents\DOT Offices\District 9\Projects\78572\CaddData\CAD\Sheet\0778572.rvt.dgn

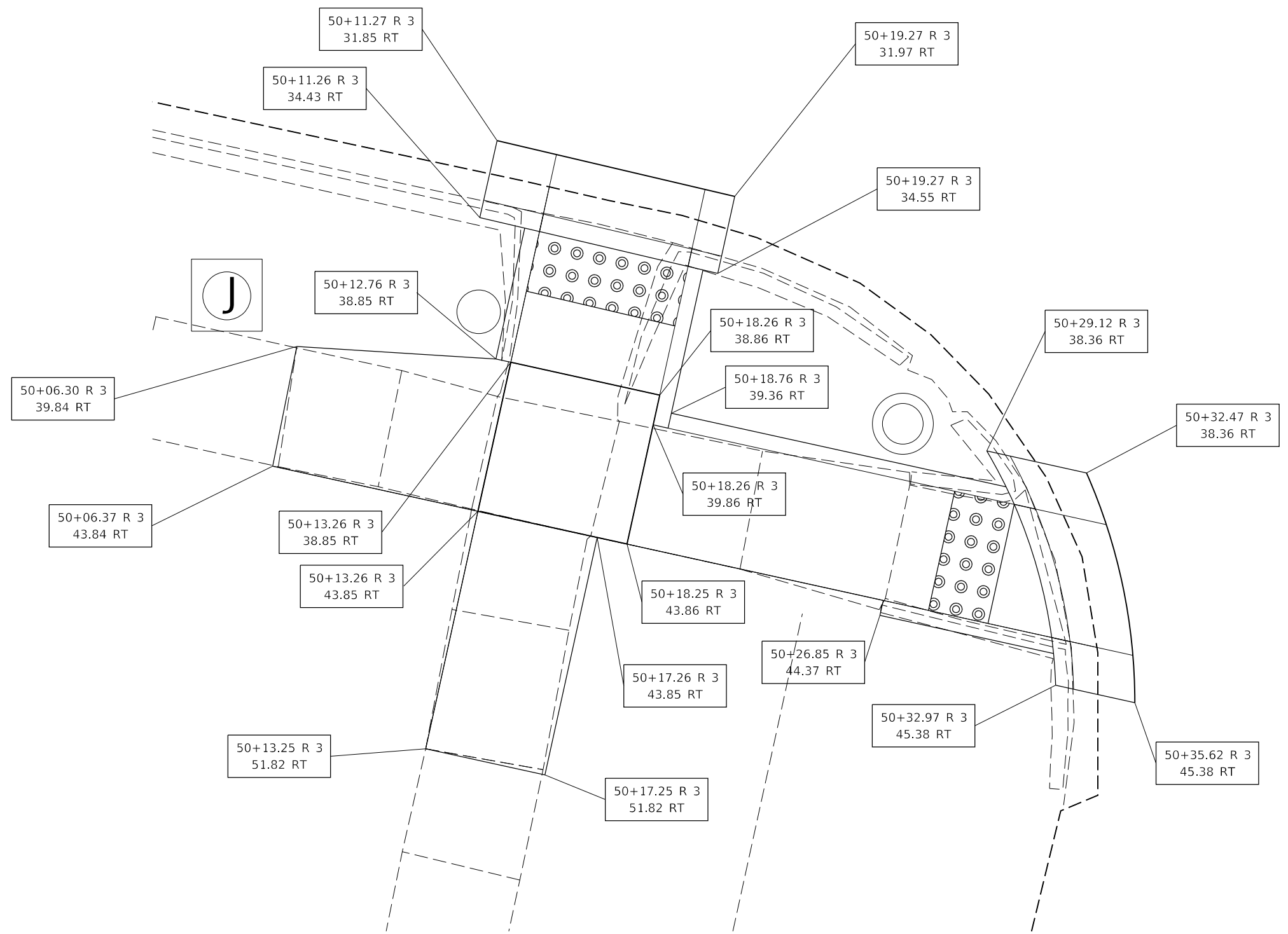
USER NAME = brandonja	DESIGNED -	REVISED -
	DRAWN -	REVISED -
PLOT SCALE = 4.0000' / in.	CHECKED -	REVISED -
PLOT DATE = 3/23/2018	DATE -	REVISED -

STATE OF ILLINOIS
DEPARTMENT OF TRANSPORTATION

SIDEWALK RAMP DETAILS AT (LOC. 1)
US 45 AND YASODA ST (NW QUAD)

SCALE: SHEET OF SHEETS STA. TO STA.

F.A.P. RTE.	SECTION	COUNTY	TOTAL SHEETS	SHEET NO.
889	D9 ADA Ramp 2018-1	MASSAC	64	14
			CONTRACT NO. 78572	
		ILLINOIS	FED. AID PROJECT	



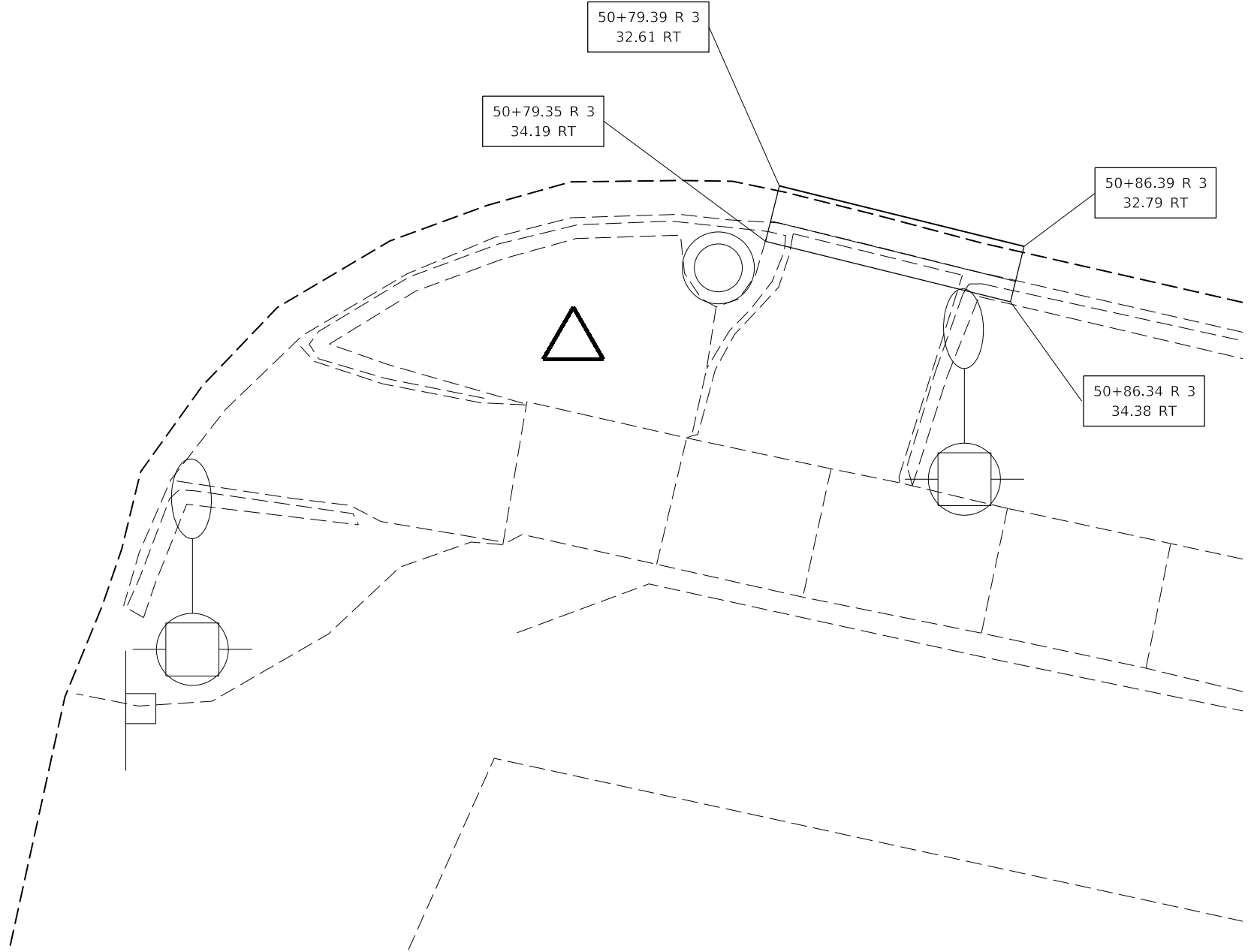
MODEL: Default
 FILE: \\nas01c.psu.edu\B&E\BID\NTEC\Illinois\gov\PI\DOT\Documents\1\DOT - Offices\Director\9\Projects\78572\CaddData\CAD\papers\0778572-plt.dgn

USER NAME = brandonja	DESIGNED -	REVISED -
	DRAWN -	REVISED -
PLOT SCALE = 4.0000' / in.	CHECKED -	REVISED -
PLOT DATE = 3/23/2018	DATE -	REVISED -

STATE OF ILLINOIS
DEPARTMENT OF TRANSPORTATION

SIDEWALK RAMP DETAILS AT (LOC. 1)			
US 45 AND YASODA ST (SW QUAD)			
SCALE:	SHEET	OF SHEETS	STA. TO STA.

F.A.P. RTE.	SECTION	COUNTY	TOTAL SHEETS	SHEET NO.
889	D9 ADA Ramp 2018-1	MASSAC	64	15
CONTRACT NO. 78572				
ILLINOIS FED. AID PROJECT				



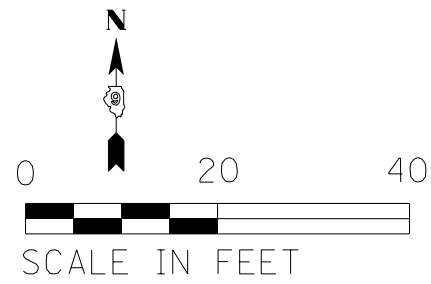
MODEL: Default
 FILE NAME: P:\1108\B&E\BIDD\ITEC\Illinois\pwr\RIDOT\Documents\DOT_Offices\Director_9\Projects\78572\CADD\Drawn\CAD\Drawn\78572-16.dwg

USER NAME = brandonja	DESIGNED -	REVISED -
	DRAWN -	REVISED -
PLOT SCALE = 4,0000' / in.	CHECKED -	REVISED -
PLOT DATE = 3/23/2018	DATE -	REVISED -

**STATE OF ILLINOIS
DEPARTMENT OF TRANSPORTATION**

SIDEWALK RAMP DETAILS AT (LOC. 1) US 45 AND YASODA ST (SE QUAD)			
SCALE:	SHEET	OF SHEETS	STA. TO STA.

F.A.P. RTE.	SECTION	COUNTY	TOTAL SHEETS	SHEET NO.
889	D9 ADA Ramp 2018-1	MASSAC	64	16
CONTRACT NO. 78572				
ILLINOIS FED. AID PROJECT				



CHERRY ST

PROP. CONCRETE CURB, TY B
- 11.4 FT

PROP. DETECTABLE WARNINGS
- 10.0 SQ FT

PROP. COMBINATION CONCRETE
CURB AND GUTTER, TY B-6.12 - 9.0 FT

PROP. DETECTABLE WARNINGS
- 10.0 SQ FT

PROP. CONCRETE
CURB, TY B - 8.4 FT

PROPOSED PCC
SIDEWALK, 5" - 241.7 SQ FT

PROP. CONCRETE CURB,
TY B - 19.6 FT

PROP. COMBINATION CONCRETE
CURB AND GUTTER, TY B-6.24 - 8.0 FT

| 45+00

US 45

| 46

| 47

PROP. COMBINATION CONCRETE
CURB AND GUTTER, TY B-6.12 - 8.0 FT

PROP. CONCRETE
CURB, TY B - 9.0 FT

R=21.5' R=16.5'

PROP. COMBINATION CONCRETE
CURB AND GUTTER, TY/B-6.12 - 27.3 FT

PROP. DETECTABLE WARNINGS
- 10.0 SQ FT

PROP. DETECTABLE WARNINGS
- 10.0 SQ FT

PROP. CONCRETE
CURB, TY B - 18.0 FT

PROPOSED PCC SIDEWALK, 5"
220.4 SQ FT

CHERRY ST

HMA

STATE OF ILLINOIS
DEPARTMENT OF TRANSPORTATION

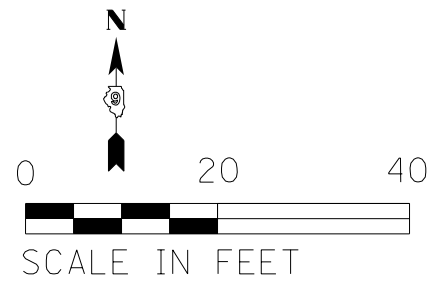
PLAN SHEET AT (LOC. 2)
US 45 AND CHERRY ST

SCALE: SHEET OF SHEETS STA. TO STA.

F.A.P. RTE.	SECTION	COUNTY	TOTAL SHEETS	SHEET NO.
889	D9 ADA Ramp 2018-1	MASSAC	64	17
			CONTRACT NO. 78572	
ILLINOIS FED. AID PROJECT				

MODEL: Default
FILE: \\msc01\p01\B&E\BIDD\ITEC\Illinois\p01\BIDD\Documents\BIDD\Office\BIDD\78572\CADDData\CAD\Sheet\078572-17.dgn

USER NAME = brandonja	DESIGNED -	REVISED -
	DRAWN -	REVISED -
PLOT SCALE = 20.0000 ' / in.	CHECKED -	REVISED -
PLOT DATE = 3/23/2018	DATE -	REVISED -



CHERRY ST

SIDEWALK REMOVAL
- 210.9 SQ FT

COMB. CC&G REMOVAL - 9.1 FT

CURB REMOVAL - 10.3 FT

PAVEMENT REMOVAL - 0.9 SQ YD

COMB. CC&G REMOVAL - 8.0 FT

| 45+00

US 45

| 46

| 47

COMB. CC&G REMOVAL - 8.1 FT

CURB REMOVAL - 8.0 FT

SIDEWALK REMOVAL
- 29.0 SQ FT

COMB. CC&G REMOVAL - 25.5 FT

CURB REMOVAL - 11.7 FT

CURB REMOVAL - 11.0 FT

SIDEWALK REMOVAL
- 199.1 SQ FT

CHERRY ST

HMA

MODEL: Default
FILE: \\mhc-pw\ulb\B&E\ID\NTEC\Illinois\gov\PW\DOT\Documents\DOT_Offices\District 9\Projects\78572\CADD\Drawings\78572-218.dgn

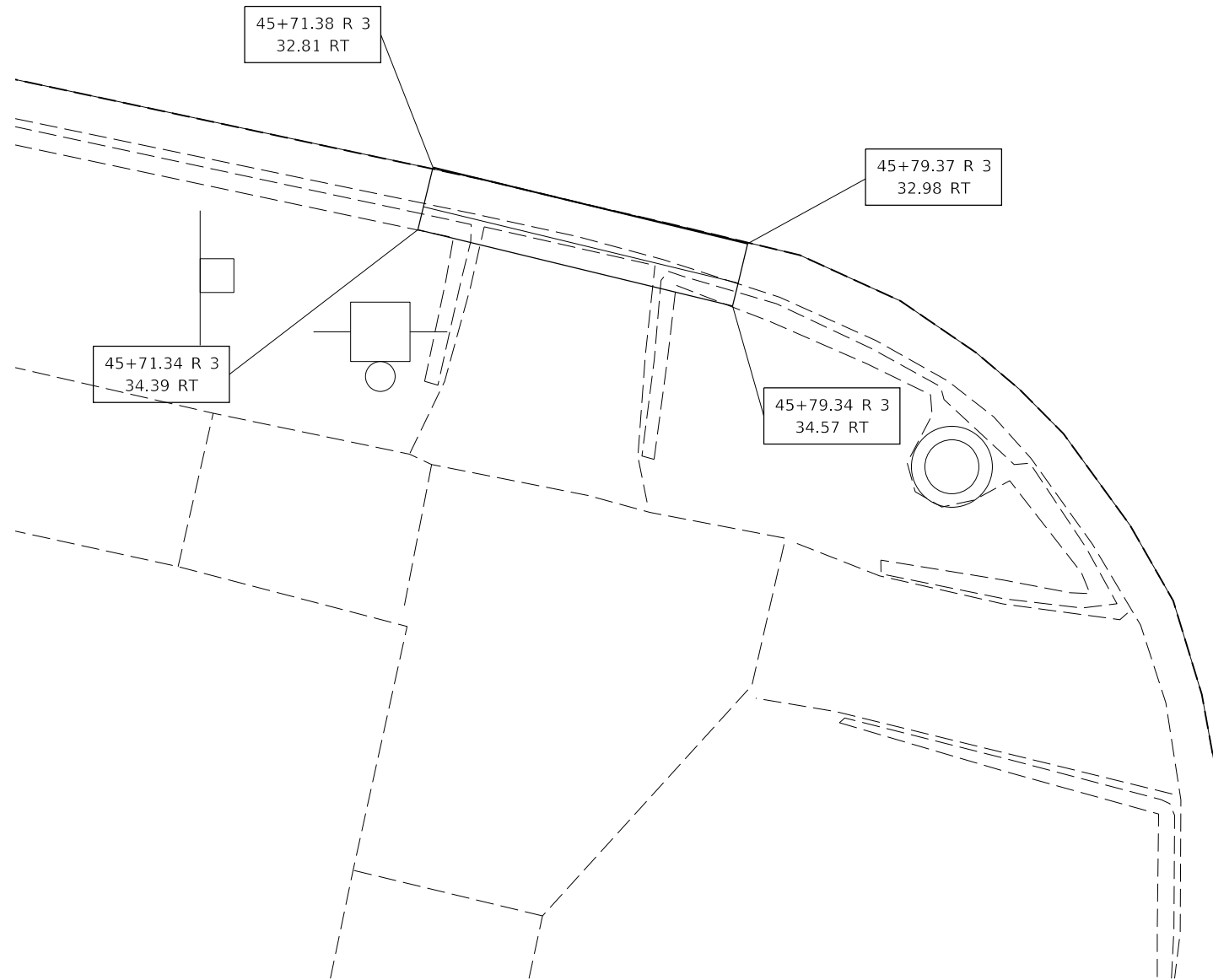
USER NAME = brandonja	DESIGNED -	REVISED -
	DRAWN -	REVISED -
PLOT SCALE = 20.0000 ' / in.	CHECKED -	REVISED -
PLOT DATE = 3/23/2018	DATE -	REVISED -

**STATE OF ILLINOIS
DEPARTMENT OF TRANSPORTATION**

**REMOVAL SHEET AT (LOC. 2)
US 45 AND CHERRY ST**

SCALE: SHEET OF SHEETS STA. TO STA.

F.A.P. RTE.	SECTION	COUNTY	TOTAL SHEETS	SHEET NO.
889	D9 ADA Ramp 2018-1	MASSAC	64	19
			CONTRACT NO. 78572	
		ILLINOIS	FED. AID PROJECT	



MODEL: Default
 FILE NAME: P:\IL08\EBID\NTEC\Illinois.gov\PWIDOT\Documents\DOT_Offices\District 9\Projects\78572\CADD\DATA\CAD\pkcs\0578572-1.dgn

USER NAME = brandonja	DESIGNED -	REVISED -
	DRAWN -	REVISED -
PLOT SCALE = 4,0000 ' / in.	CHECKED -	REVISED -
PLOT DATE = 3/23/2018	DATE -	REVISED -

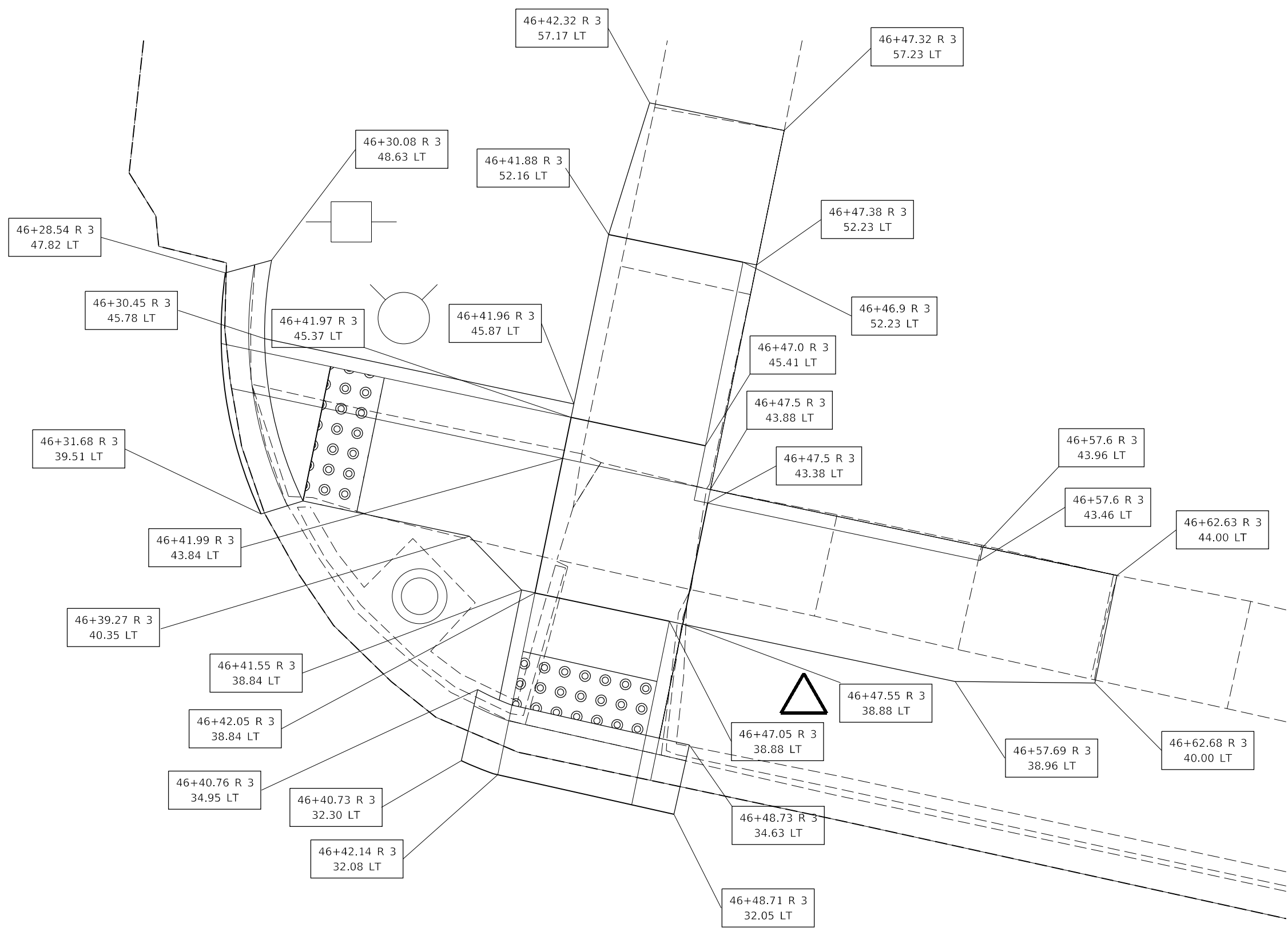
STATE OF ILLINOIS
DEPARTMENT OF TRANSPORTATION

SIDEWALK RAMP DETAILS AT (LOC. 2)
US 45 AND CHERRY ST (SW QUAD)

SCALE: SHEET OF SHEETS STA. TO STA.

F.A.P. RTE.	SECTION	COUNTY	TOTAL SHEETS	SHEET NO.
889	D9 ADA Ramp 2018-1	MASSAC	64	20
ILLINOIS			FED. AID PROJECT	

CONTRACT NO. 78572



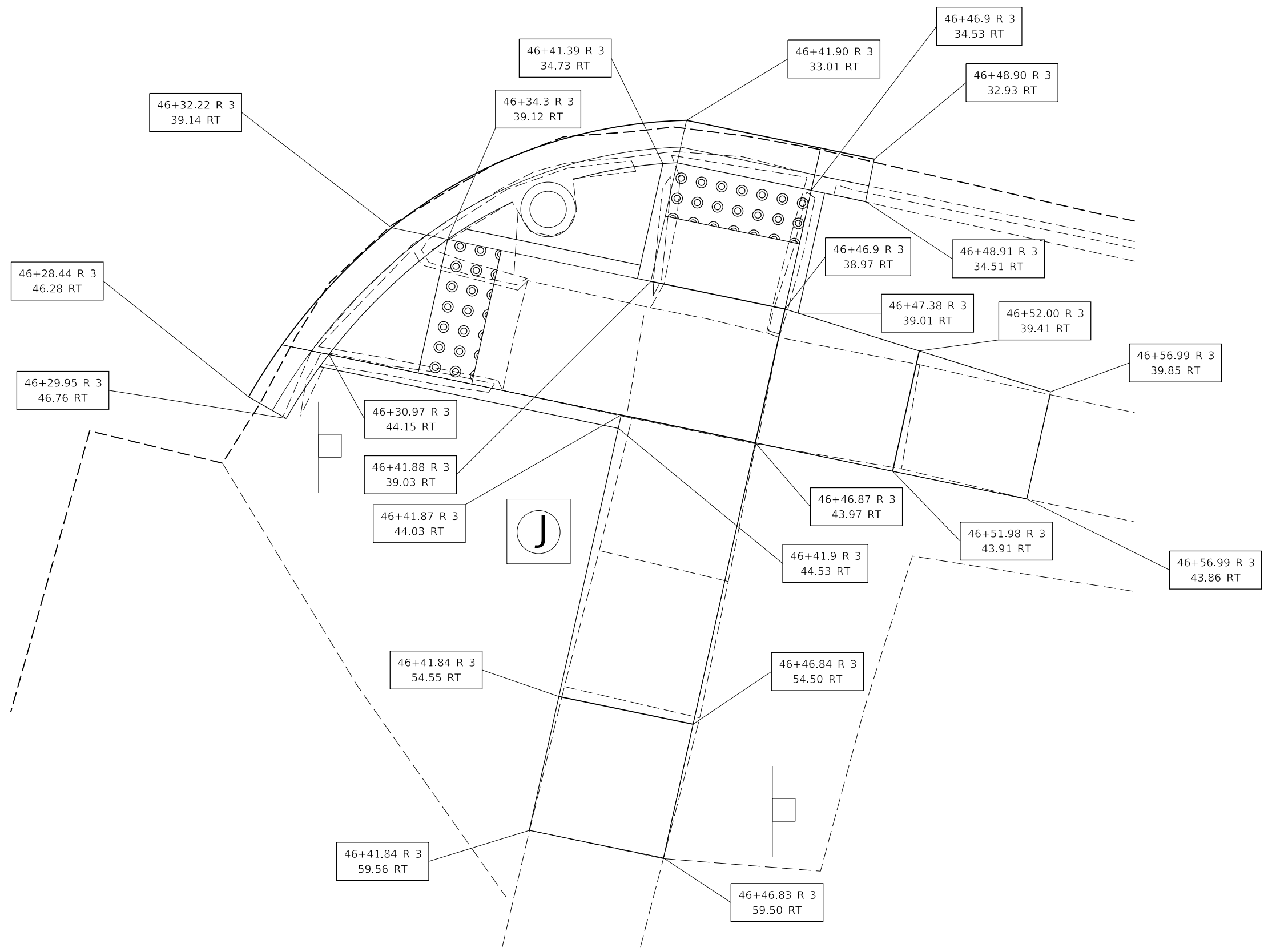
MODEL: Default
 FILE: \\nas01c.psu.edu\B&E\BID\ITEC\Illinois\gov\PIV\DOT\Documents\1\DOT - Offices\Director\9\Projects\78572\CaddData\CAD\sheet\09\78572-91.dwg

USER NAME = brandonja	DESIGNED -	REVISED -
	DRAWN -	REVISED -
PLOT SCALE = 4,000' / in.	CHECKED -	REVISED -
PLOT DATE = 3/23/2018	DATE -	REVISED -

STATE OF ILLINOIS
DEPARTMENT OF TRANSPORTATION

SIDEWALK RAMP DETAILS AT (LOC. 2)			
US 45 AND CHERRY ST (NE QUAD)			
SCALE:	SHEET	OF SHEETS	STA. TO STA.

F.A.P. RTE.	SECTION	COUNTY	TOTAL SHEETS	SHEET NO.
889	D9 ADA Ramp 2018-1	MASSAC	64	21
CONTRACT NO. 78572				
ILLINOIS FED. AID PROJECT				



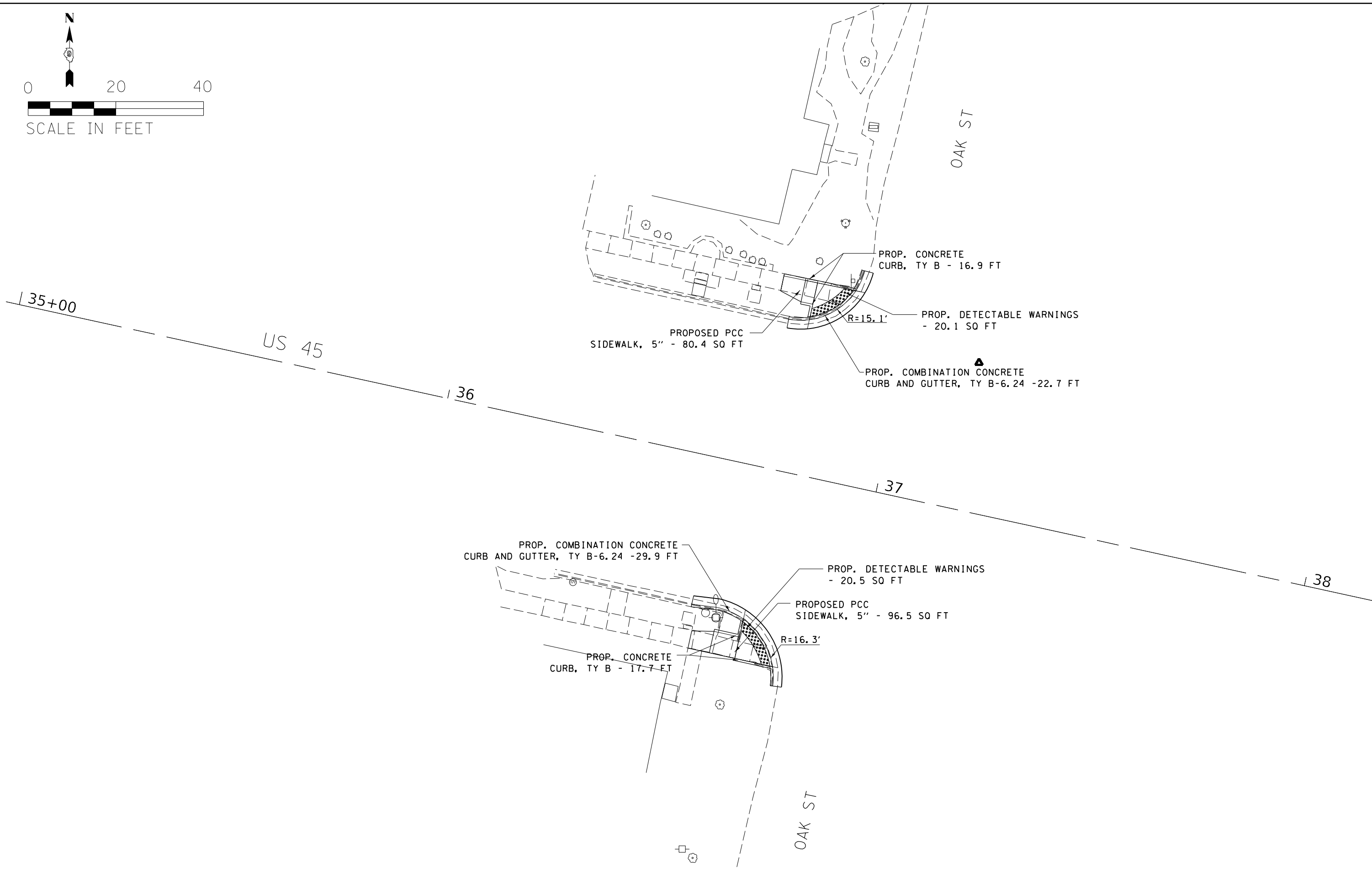
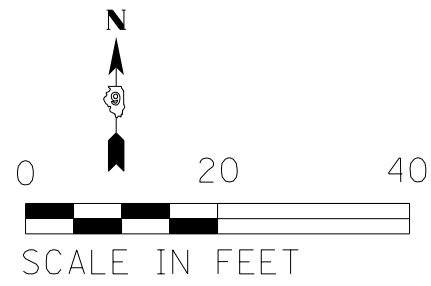
MODEL: Default
 FILE: \\nas01c.psu.edu\B&E\BID\NTEC\Illinois\gov\PW\DOT\Documents\10DOT_Offices\Director\9\Projects\78572\CaddData\CAD\pkcs10\78572-rt.dgn

USER NAME = brandonja	DESIGNED -	REVISED -
	DRAWN -	REVISED -
PLOT SCALE = 4,0000' / in.	CHECKED -	REVISED -
PLOT DATE = 3/23/2018	DATE -	REVISED -

**STATE OF ILLINOIS
DEPARTMENT OF TRANSPORTATION**

SIDEWALK RAMP DETAILS AT (LOC. 2) US 45 AND CHERRY ST (SE QUAD)			
SCALE:	SHEET	OF SHEETS	STA. TO STA.

F.A.P. RTE.	SECTION	COUNTY	TOTAL SHEETS	SHEET NO.
889	D9 ADA Ramp 2018-1	MASSAC	64	22
CONTRACT NO. 78572				
ILLINOIS FED. AID PROJECT				



MODEL: Default
 FILE NAME: P:\IL08\B&E\BID\NTEC\Illinois\gov\PIWDOT\Documents\DOT Offices\District 9\Projects\78572\CADD\DATA\CAD\Sheet\0978572-1.ctb.dgn

USER NAME = brandonja	DESIGNED -	REVISED -
	DRAWN -	REVISED -
PLOT SCALE = 20.0000 ' / in.	CHECKED -	REVISED -
PLOT DATE = 3/23/2018	DATE -	REVISED -

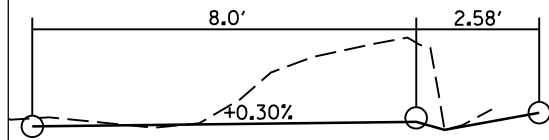
STATE OF ILLINOIS
DEPARTMENT OF TRANSPORTATION

PLAN SHEET AT (LOC. 3)
US 45 AND OAK ST

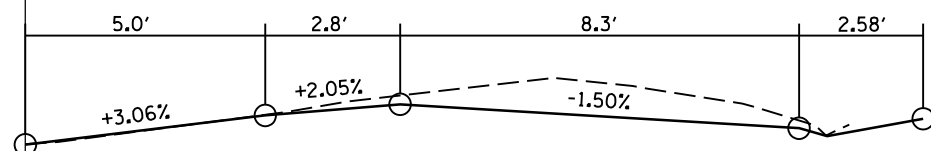
SCALE: SHEET OF SHEETS STA. TO STA.

F.A.P. RTE.	SECTION	COUNTY	TOTAL SHEETS	SHEET NO.
889	D9 ADA Ramp 2018-1	MASSAC	64	23
			CONTRACT NO. 78572	
		ILLINOIS	FED. AID PROJECT	

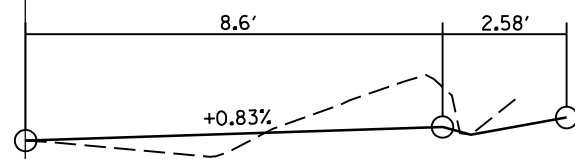
NW QUAD
SW RUNNING
N & S



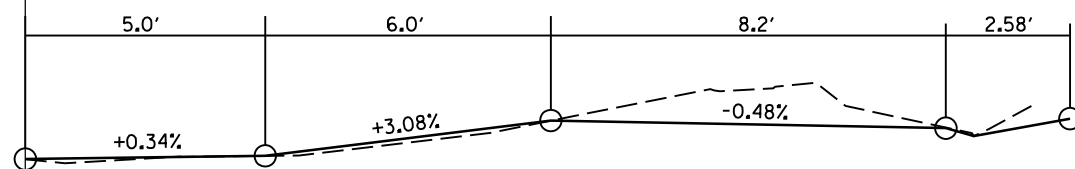
NW QUAD
SW RUNNING
E & W



SW QUAD
SW RUNNING
N & S



SW QUAD
SW RUNNING
E & W



MODEL: Default
 FILE NAME: P:\IL08\B&E\BID\ITEC\Illinois.gov\PI\DOT\Documents\BIDD\Office\BID\BID\DOT\Projects\78572\CADD\B&E\CAD\B&E\DWG\78572-PLT.dwg

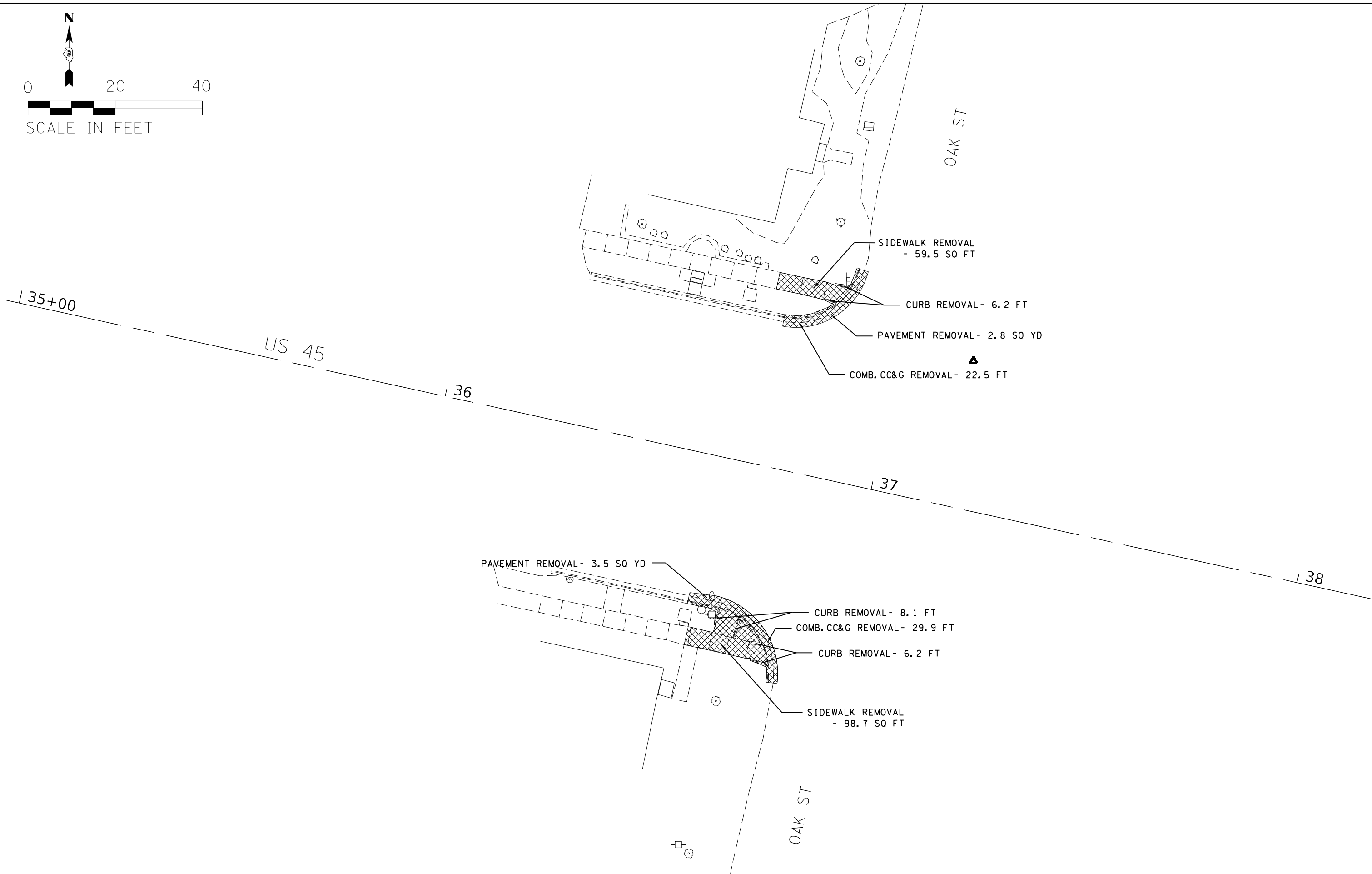
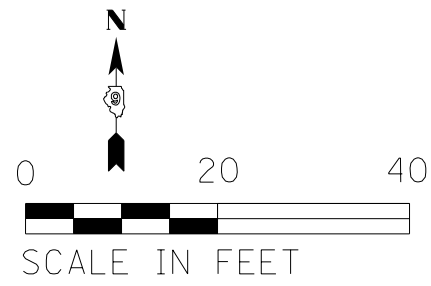
USER NAME = brandonja	DESIGNED -	REVISED -
PLOT SCALE = 4.0000' / in.	DRAWN -	REVISED -
PLOT DATE = 3/23/2018	CHECKED -	REVISED -
	DATE -	REVISED -

**STATE OF ILLINOIS
DEPARTMENT OF TRANSPORTATION**

**PROFILE SHEET AT (LOC. 3)
US 45 AND OAK ST**

SCALE: SHEET OF SHEETS STA. TO STA.

F.A.P. RTE.	SECTION	COUNTY	TOTAL SHEETS	SHEET NO.
889	D9 ADA Ramp 2018-1	MASSAC	64	24
			CONTRACT NO. 78572	
		ILLINOIS	FED. AID PROJECT	



MODEL: Default
 FILE: \\msc01-pw01\B&E\BID\NTEC\Illinois\pwr\WIDOT\Documents\DOT Office\Director\9\Projects\78572\CaddData\CAD\pkcs09\78572-plt.dgn

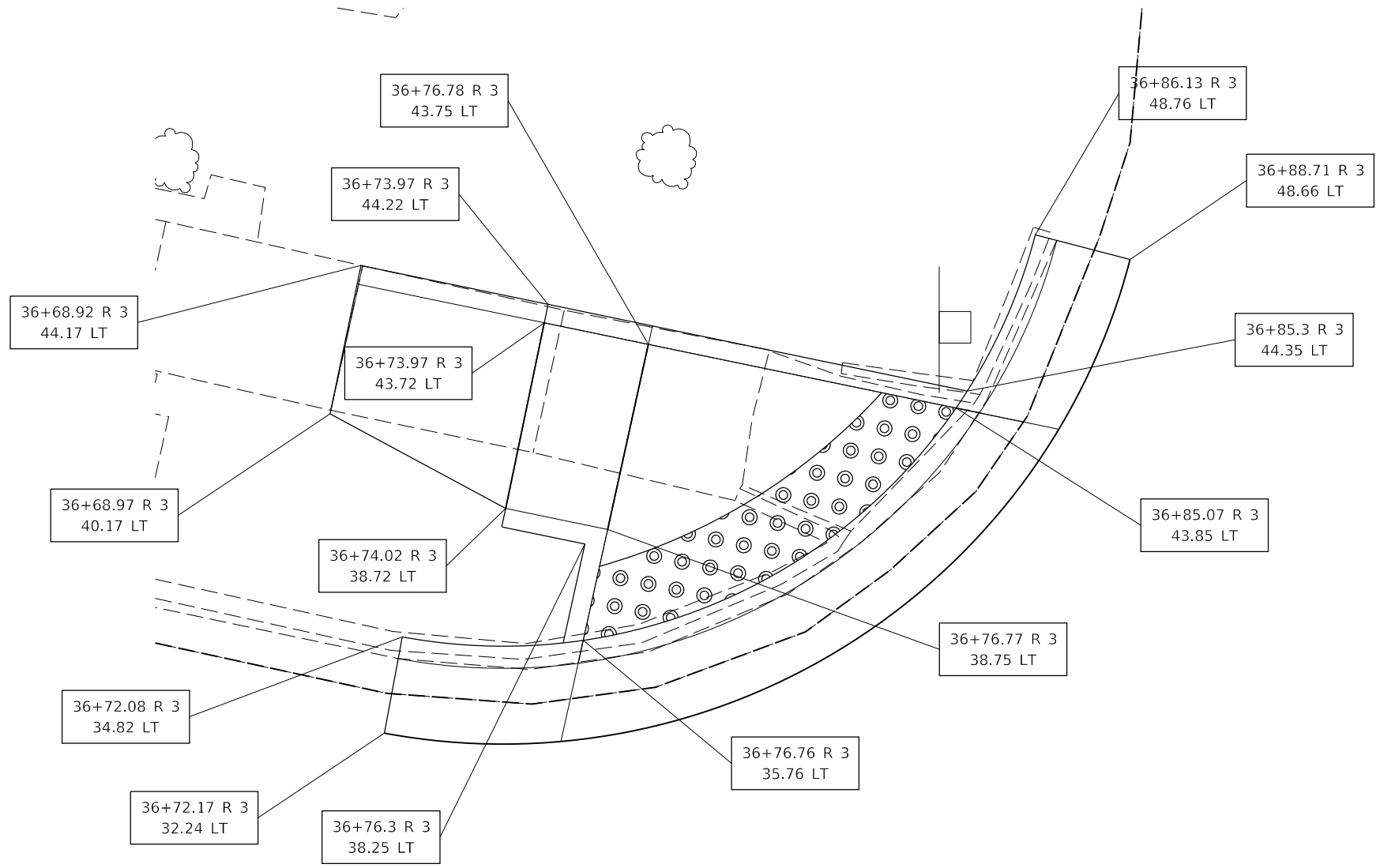
USER NAME = brandonja	DESIGNED -	REVISED -
	DRAWN -	REVISED -
PLOT SCALE = 20.0000 ' / in.	CHECKED -	REVISED -
PLOT DATE = 3/23/2018	DATE -	REVISED -

STATE OF ILLINOIS
DEPARTMENT OF TRANSPORTATION

REMOVAL SHEET AT (LOC. 3)
US 45 AND OAK ST

SCALE: SHEET OF SHEETS STA. TO STA.

F.A.P. RTE.	SECTION	COUNTY	TOTAL SHEETS	SHEET NO.
889	D9 ADA Ramp 2018-1	MASSAC	64	25
			CONTRACT NO. 78572	
		ILLINOIS	FED. AID PROJECT	



MODEL: Default
 FILE NAME: P:\IL08\B&E\BIDD\ITEC\Illinois.gov\PWIDOT\Documents\DOT Offices\Director 9\Projects\78572\CADDData\CAD\Sheet\0778572-1.rvt.dgn

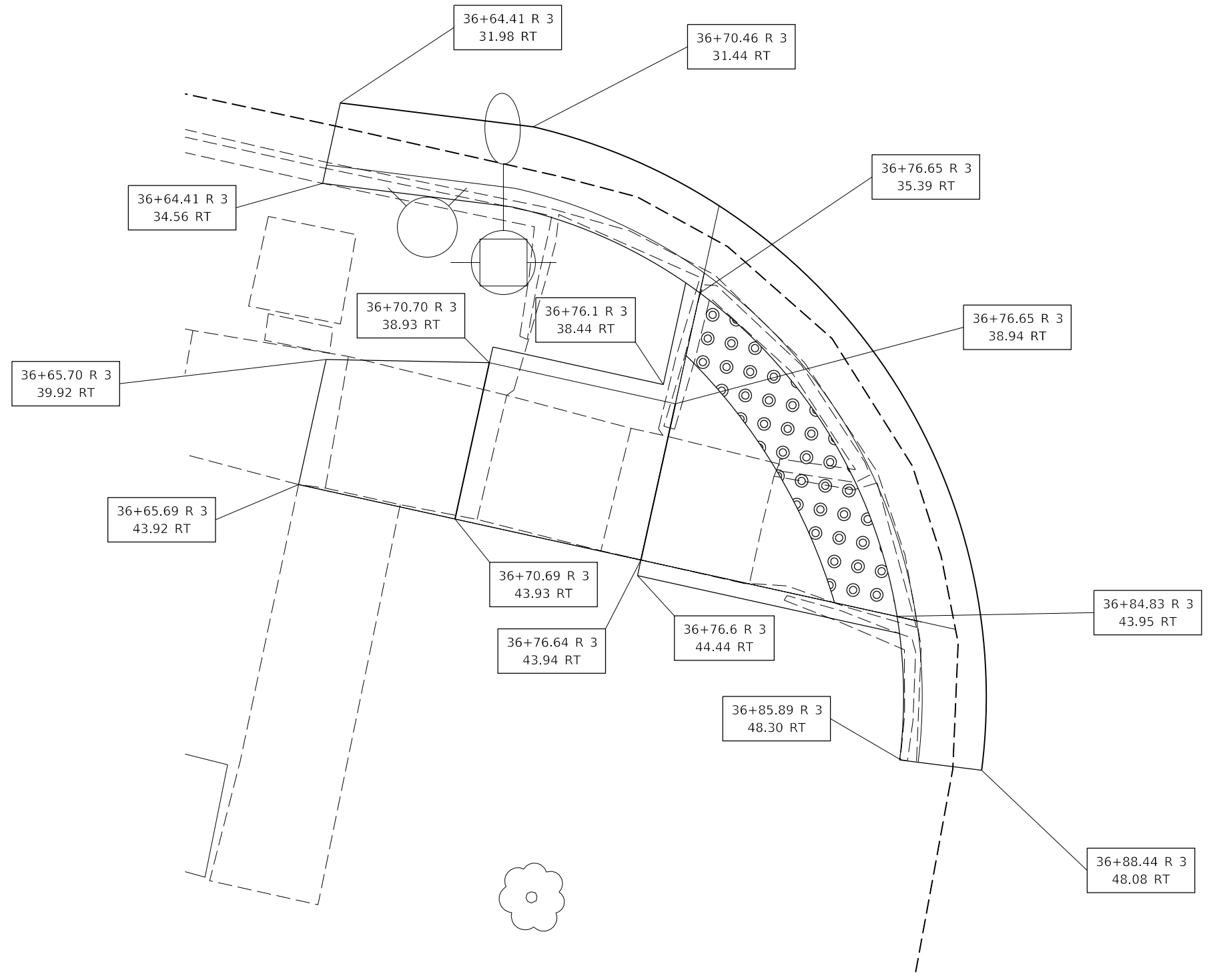
USER NAME = brandonja	DESIGNED -	REVISED -
	DRAWN -	REVISED -
PLOT SCALE = 4.0000' / in.	CHECKED -	REVISED -
PLOT DATE = 3/23/2018	DATE -	REVISED -

STATE OF ILLINOIS
DEPARTMENT OF TRANSPORTATION

SIDEWALK RAMP DETAILS AT (LOC. 3)
US 45 AND OAK ST (NW QUAD)

SCALE: SHEET OF SHEETS STA. TO STA.

F.A.P. RTE.	SECTION	COUNTY	TOTAL SHEETS	SHEET NO.
889	D9 ADA Ramp 2018-1	MASSAC	64	26
			CONTRACT NO. 78572	
		ILLINOIS	FED. AID PROJECT	



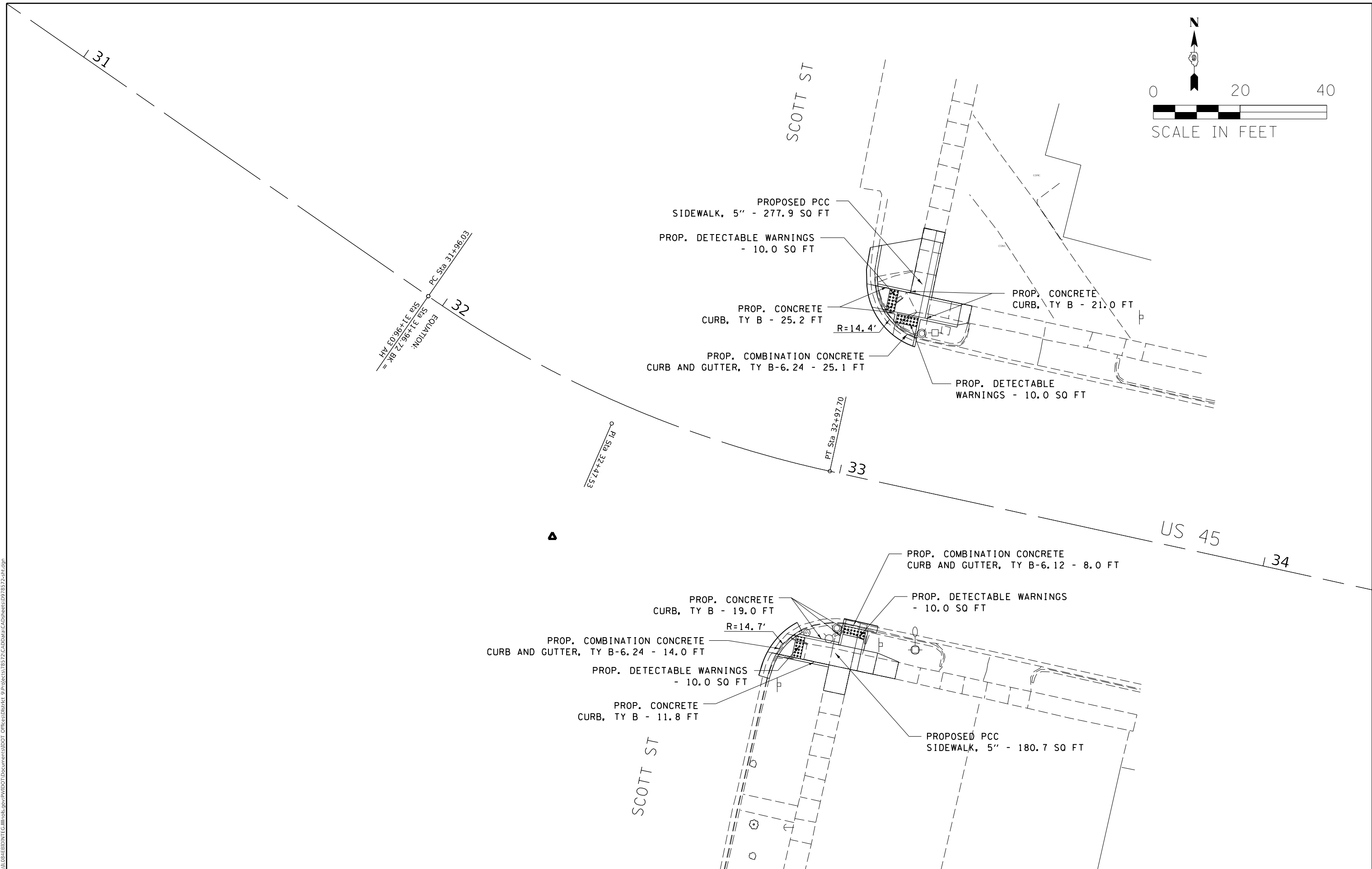
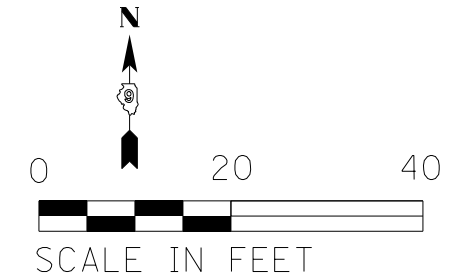
MODEL: Default
 FILE NAME: P:\IL08\B&E\BIDD\ITEC\Illinois\pwr\RIDOT\Documents\DOT Offices\Director 9\Projects\78572\CaddData\CAD\papers\0778572-rlt.dgn

USER NAME = brandonja	DESIGNED -	REVISED -
	DRAWN -	REVISED -
PLOT SCALE = 4,0000' / in.	CHECKED -	REVISED -
PLOT DATE = 3/23/2018	DATE -	REVISED -

STATE OF ILLINOIS
DEPARTMENT OF TRANSPORTATION

SIDEWALK RAMP DETAILS AT (LOC. 3) US 45 AND OAK ST (SW QUAD)			
SCALE:	SHEET	OF SHEETS	STA. TO STA.

F.A.P. RTE.	SECTION	COUNTY	TOTAL SHEETS	SHEET NO.
889	D9 ADA Ramp 2018-1	MASSAC	64	27
CONTRACT NO. 78572				
ILLINOIS FED. AID PROJECT				



MODEL: Default
 FILE: \\nas01.cba.uillinois.gov\pww\DOT\Documents\DOT - Offices\Director 9\Projects\78572\CaddData\CAD\Sheet\078572-1.ctb

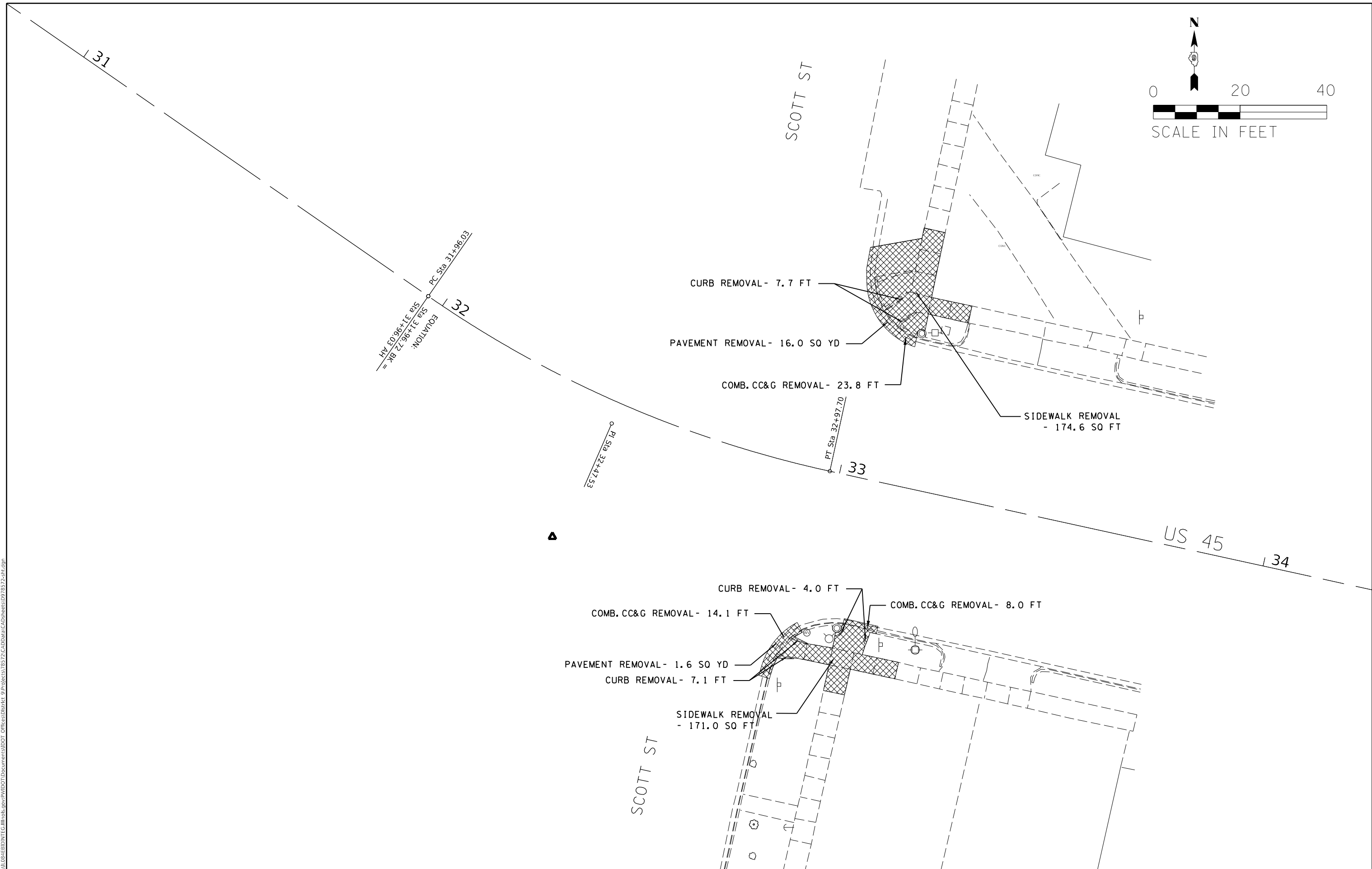
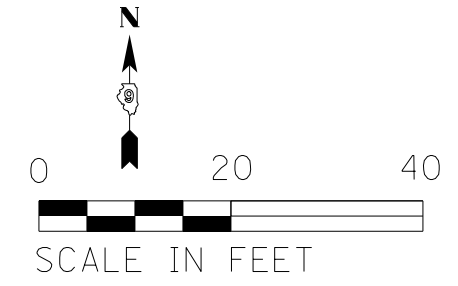
USER NAME = brandonja	DESIGNED -	REVISED -
	DRAWN -	REVISED -
PLOT SCALE = 20.0000 ' / in.	CHECKED -	REVISED -
PLOT DATE = 3/23/2018	DATE -	REVISED -

STATE OF ILLINOIS
DEPARTMENT OF TRANSPORTATION

PLAN SHEET AT (LOC. 4)
US 45 AND SCOTT ST

SCALE: SHEET OF SHEETS STA. TO STA.

F.A.P. RTE.	SECTION	COUNTY	TOTAL SHEETS	SHEET NO.
889	D9 ADA Ramp 2018-1	MASSAC	64	28
CONTRACT NO. 78572				
ILLINOIS FED. AID PROJECT				



MODEL: Default
 FILE: \\nas01.cba.uillinois.gov\pww\DOT\Documents\DOT_Offices\Director_9\Projects\78572\CaddData\CAD\Sheet\0778572-1.dgn

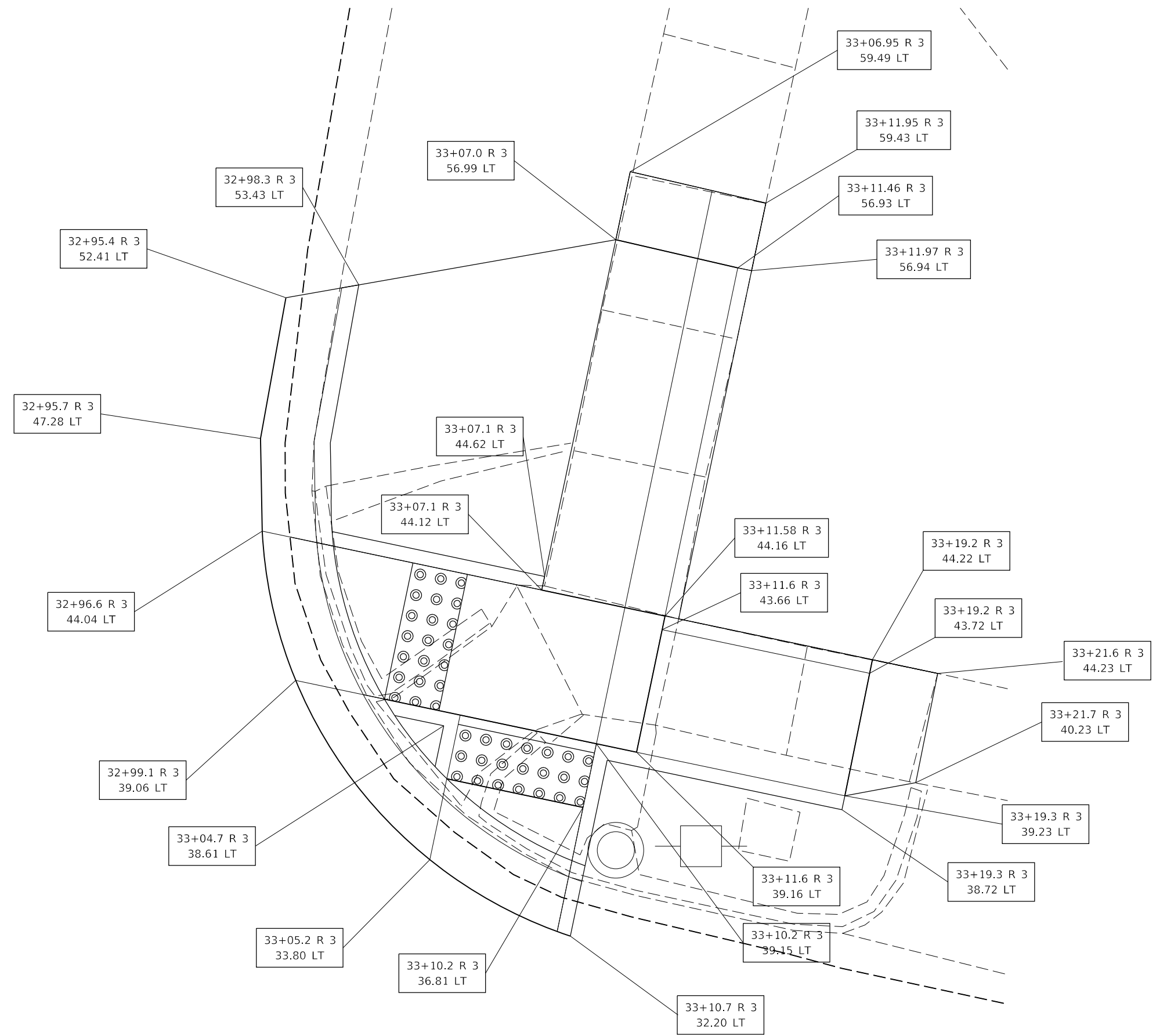
USER NAME = brandonja	DESIGNED -	REVISED -
	DRAWN -	REVISED -
PLOT SCALE = 20.0000' / in.	CHECKED -	REVISED -
PLOT DATE = 3/23/2018	DATE -	REVISED -

STATE OF ILLINOIS
DEPARTMENT OF TRANSPORTATION

REMOVAL SHEET AT (LOC. 4)
US 45 AND SCOTT ST

SCALE: SHEET OF SHEETS STA. TO STA.

F.A.P. RTE.	SECTION	COUNTY	TOTAL SHEETS	SHEET NO.
889	D9 ADA Ramp 2018-1	MASSAC	64	30
ILLINOIS FED. AID PROJECT			CONTRACT NO. 78572	



MODEL: Default
 FILE: \\nas01c.psu.edu\B&E\BID\NTEC\Illinois\gov\PI\DOT\Documents\DOT - Offices\Director 9\Projects\78572\CaddData\CAD\sheet\0778572.rvt.dgn

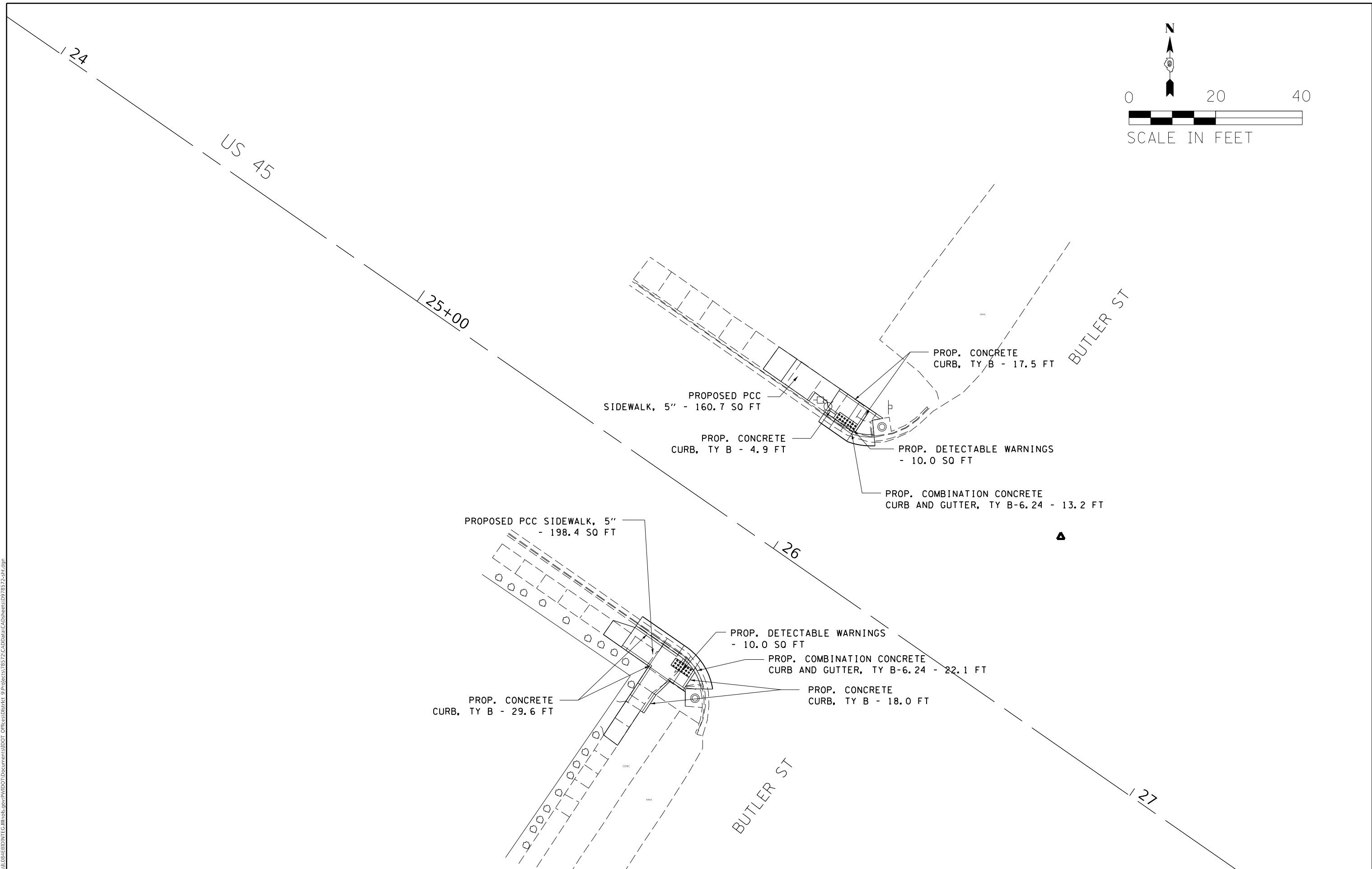
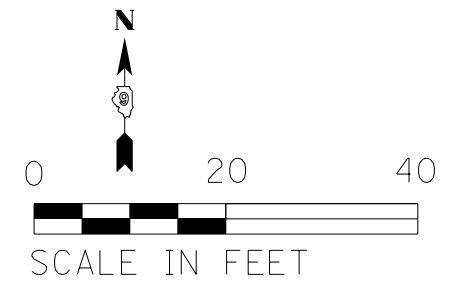
USER NAME = brandonja	DESIGNED -	REVISED -
	DRAWN -	REVISED -
PLOT SCALE = 4.0000' / in.	CHECKED -	REVISED -
PLOT DATE = 3/23/2018	DATE -	REVISED -

**STATE OF ILLINOIS
 DEPARTMENT OF TRANSPORTATION**

**SIDEWALK RAMP DETAILS AT (LOC. 4)
 US 45 AND SCOTT ST (NE QUAD)**

SCALE: SHEET OF SHEETS STA. TO STA.

F.A.P. RTE.	SECTION	COUNTY	TOTAL SHEETS	SHEET NO.
889	D9 ADA Ramp 2018-1	MASSAC	64	31
ILLINOIS FED. AID PROJECT			CONTRACT NO. 78572	



MODEL: Default
 FILE NAME: P:\IL08\B&E\BID\NTEC\Illinois\pwr\WIDOT\Documents\DOT_Offices\Director_9\Projects\78572\CaddData\CAD\akerecs\0778572-plt.dgn

USER NAME = brandonja	DESIGNED -	REVISED -
	DRAWN -	REVISED -
PLOT SCALE = 20.0000 ' / in.	CHECKED -	REVISED -
PLOT DATE = 3/23/2018	DATE -	REVISED -

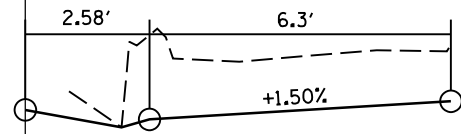
STATE OF ILLINOIS
DEPARTMENT OF TRANSPORTATION

PLAN SHEET AT (LOC. 5)
US 45 AND BUTLER ST

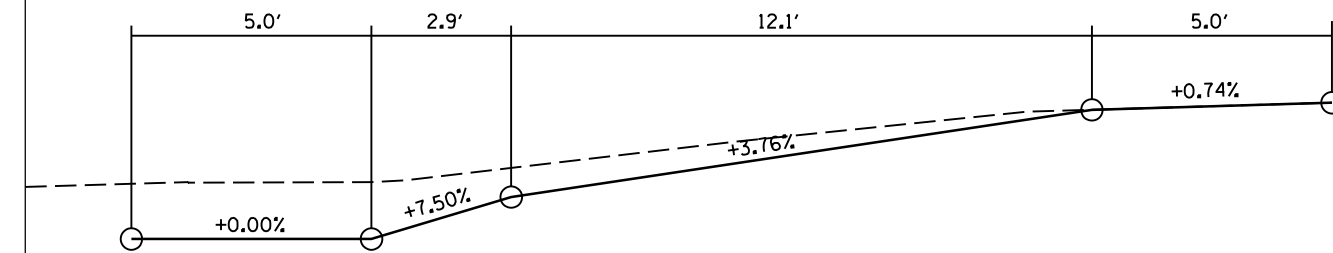
SCALE: SHEET OF SHEETS STA. TO STA.

F.A.P. RTE.	SECTION	COUNTY	TOTAL SHEETS	SHEET NO.
889	D9 ADA Ramp 2018-1	MASSAC	64	33
CONTRACT NO. 78572				
ILLINOIS FED. AID PROJECT				

NW QUAD
SW RUNNING
N & S



NW QUAD
SW RUNNING
E & W



MODEL: Default
 FILE: \\mhc-pw\ulb\BEBID\NTEC\Illinois.gov\PW\DOT\Documents\DOT_Offices\Director_9\Projects\78572\CADD\Drawings\DWG\78572-51.dwg

USER NAME = brandonja	DESIGNED -	REVISED -
	DRAWN -	REVISED -
PLOT SCALE = 4.0000' / in.	CHECKED -	REVISED -
PLOT DATE = 3/23/2018	DATE -	REVISED -

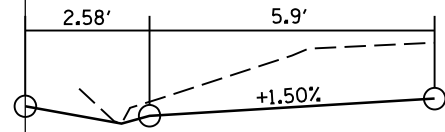
**STATE OF ILLINOIS
DEPARTMENT OF TRANSPORTATION**

**PROFILE SHEET AT (LOC. 5)
US 45 AND BUTLER ST (NW QUAD)**

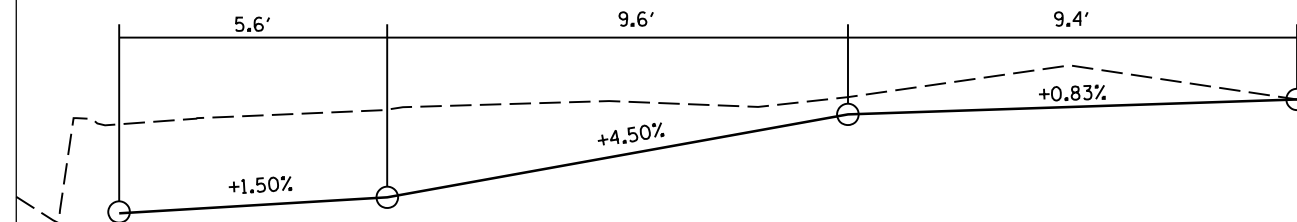
SCALE: SHEET OF SHEETS STA. TO STA.

F.A.P. RTE.	SECTION	COUNTY	TOTAL SHEETS	SHEET NO.
889	D9 ADA Ramp 2018-1	MASSAC	64	34
			CONTRACT NO. 78572	
		ILLINOIS	FED. AID PROJECT	

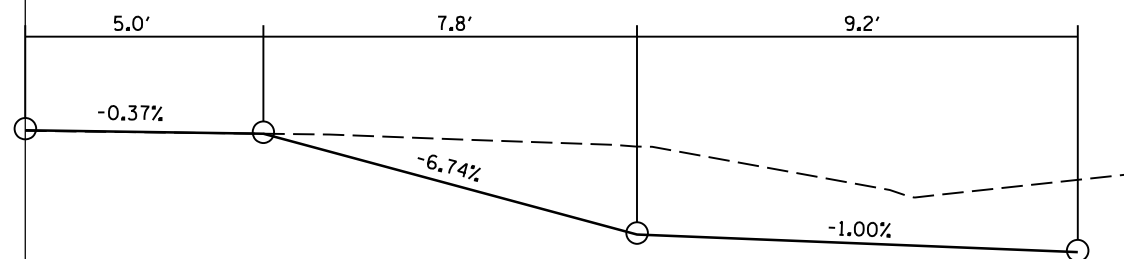
SW QUAD
SW RUNNING
(CENTER)
N & S



SW QUAD
SW RUNNING
N & S



SW QUAD
SW RUNNING
E & W



MODEL: Default
 FILE: \\mspc-pw\ulb\B&E\BID\NTEC\Illinois.gov\PW\DOT\Documents\1\DOT - Offices\Director - 9\Projects\78572\CADD\Drawings\DWG\78572-511.dwg

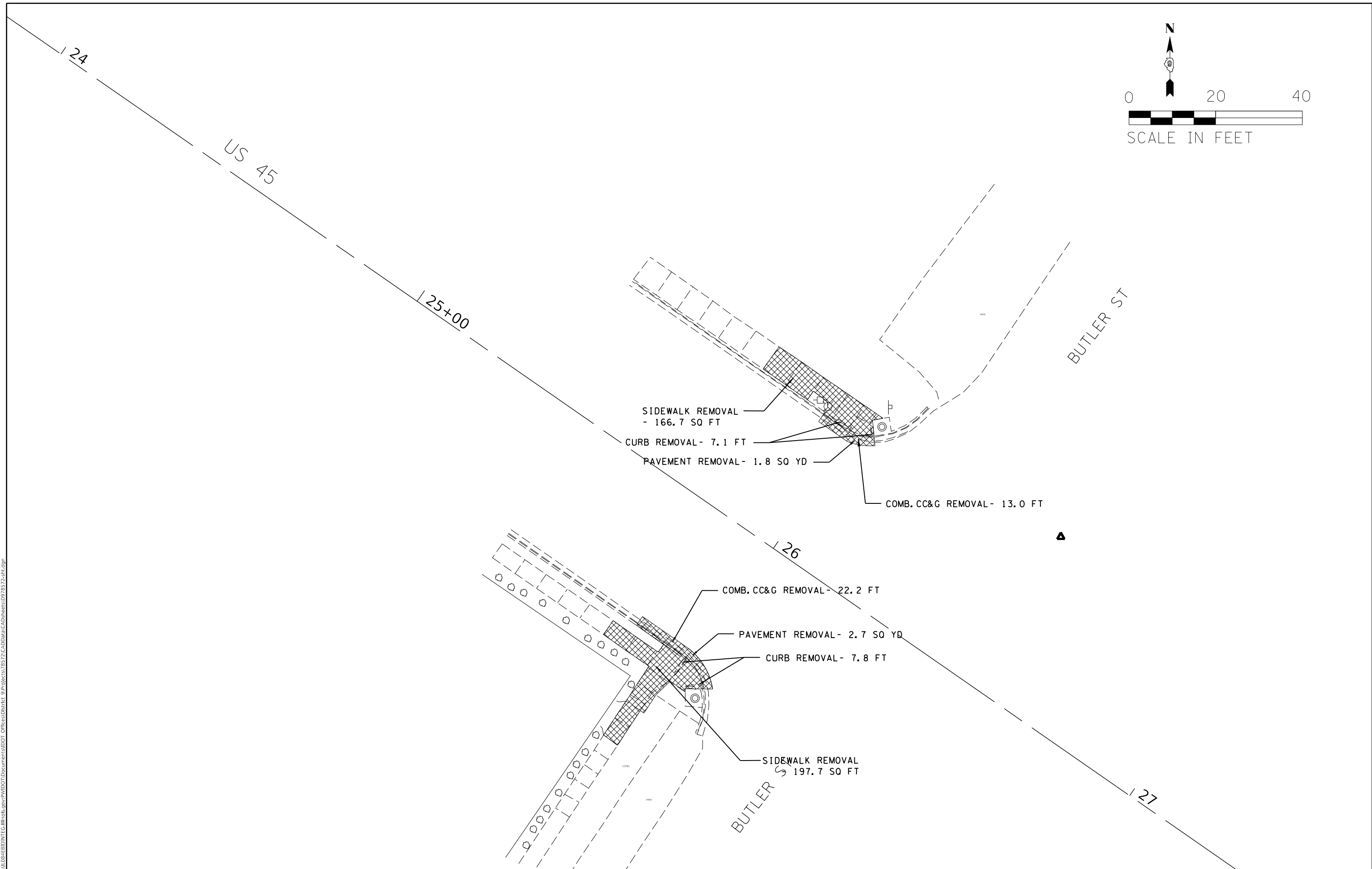
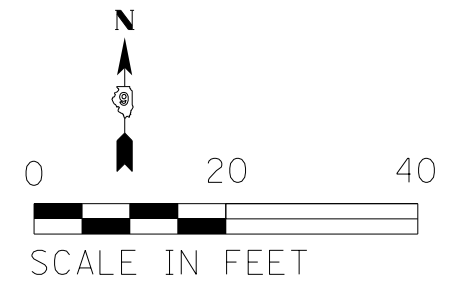
USER NAME = brandonja	DESIGNED -	REVISED -
PLOT SCALE = 4.0000' / in.	DRAWN -	REVISED -
PLOT DATE = 3/23/2018	CHECKED -	REVISED -
	DATE -	REVISED -

**STATE OF ILLINOIS
DEPARTMENT OF TRANSPORTATION**

**PROFILE SHEET AT (LOC. 5)
US 45 AND BUTLER ST (SW QUAD)**

SCALE: SHEET OF SHEETS STA. TO STA.

F.A.P. RTE.	SECTION	COUNTY	TOTAL SHEETS	SHEET NO.
889	D9 ADA Ramp 2018-1	MASSAC	64	35
			CONTRACT NO. 78572	
		ILLINOIS	FED. AID PROJECT	



MODEL: Default
 FILE: \\nas01c.psu.edu\B&E\BID\NTEC\Illinois\gov\PI\DOT\Documents\DOT_Offices\District 9\Projects\78572\CADD\data\CAD\sheet\0778572-5ht.dgn

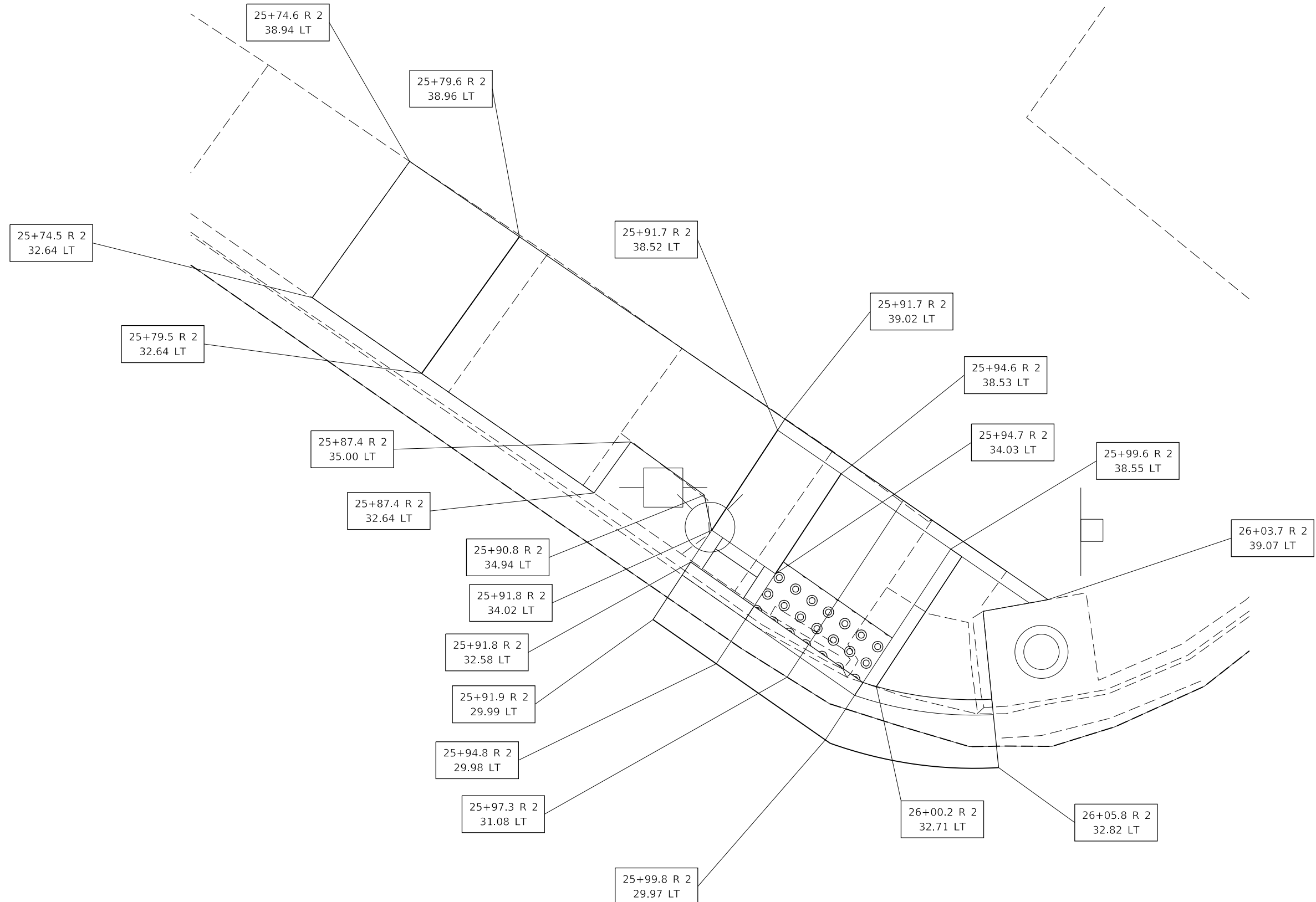
USER NAME = brandonja	DESIGNED -	REVISED -
	DRAWN -	REVISED -
PLOT SCALE = 20.0000 ' / in.	CHECKED -	REVISED -
PLOT DATE = 3/23/2018	DATE -	REVISED -

STATE OF ILLINOIS
DEPARTMENT OF TRANSPORTATION

REMOVAL SHEET AT (LOC. 5)
US 45 AND BUTLER ST

SCALE: SHEET OF SHEETS STA. TO STA.

F.A.P. RTE.	SECTION	COUNTY	TOTAL SHEETS	SHEET NO.
889	D9 ADA Ramp 2018-1	MASSAC	64	36
CONTRACT NO. 78572				
ILLINOIS		FED. AID PROJECT		



MODEL: Default
 FILE: \\nas01.cba.uillinois.gov\pww\DOT\Documents\DOT - Offices\Director - 9\Projects\78572\CaddData\CAD\pieces\078572-rlt.dgn

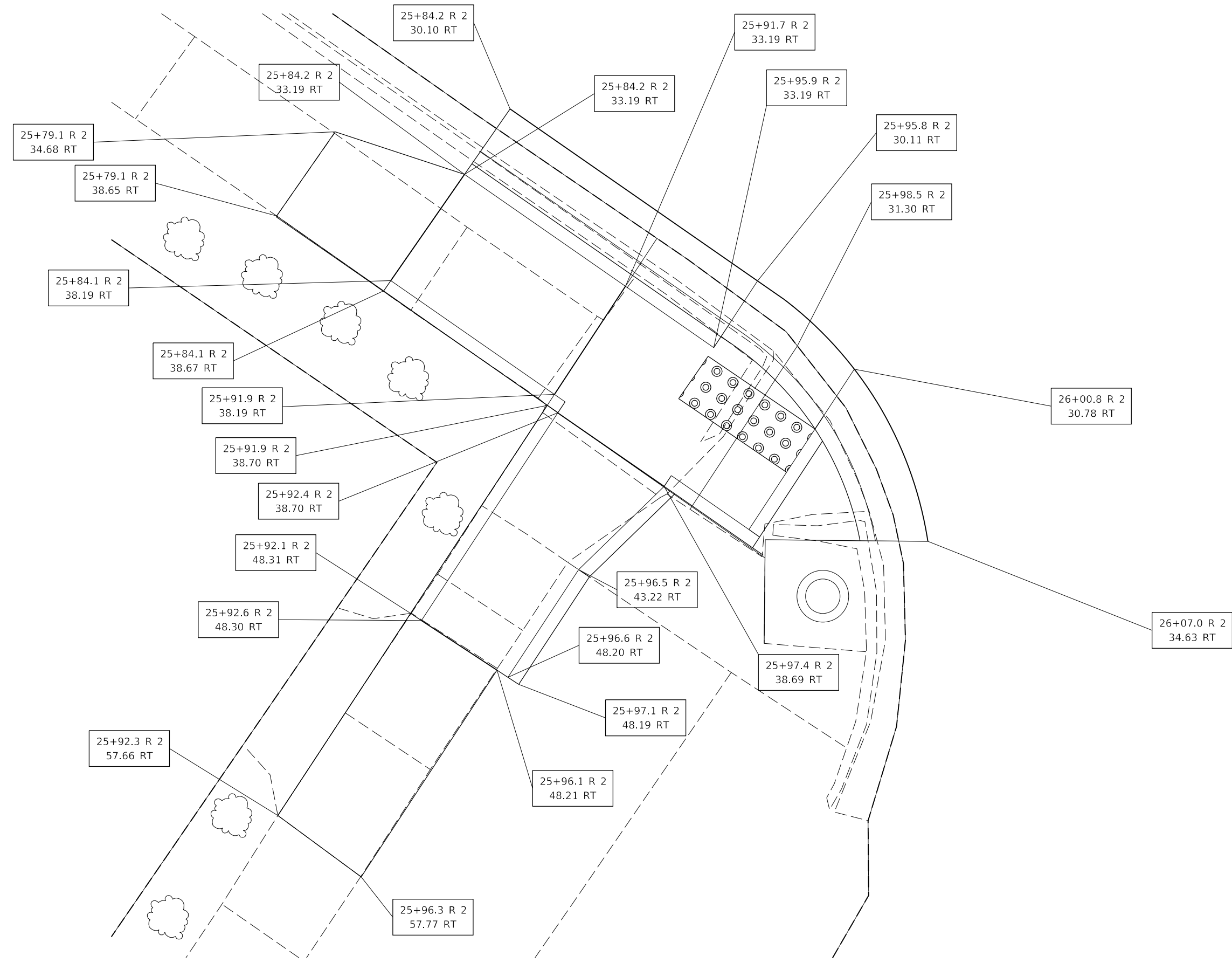
USER NAME = brandonja	DESIGNED -	REVISED -
	DRAWN -	REVISED -
PLOT SCALE = 4.0000' / in.	CHECKED -	REVISED -
PLOT DATE = 3/23/2018	DATE -	REVISED -

STATE OF ILLINOIS
DEPARTMENT OF TRANSPORTATION

SIDEWALK RAMP DETAILS AT (LOC. 5)
US 45 AND BUTLER ST (NW QUAD)

SCALE: SHEET OF SHEETS STA. TO STA.

F.A.P. RTE.	SECTION	COUNTY	TOTAL SHEETS	SHEET NO.
889	D9 ADA Ramp 2018-1	MASSAC	64	37
			CONTRACT NO. 78572	
ILLINOIS FED. AID PROJECT				



MODEL: Default
 FILE: \\nas01c.psu.edu\B&E\BID\NTEC\Illinois\gov\PI\DOT\Documents\1\DOT - Offices\Director\9\Projects\78572\CADD\data\CAD\pieces\07\8572-rlt.dgn

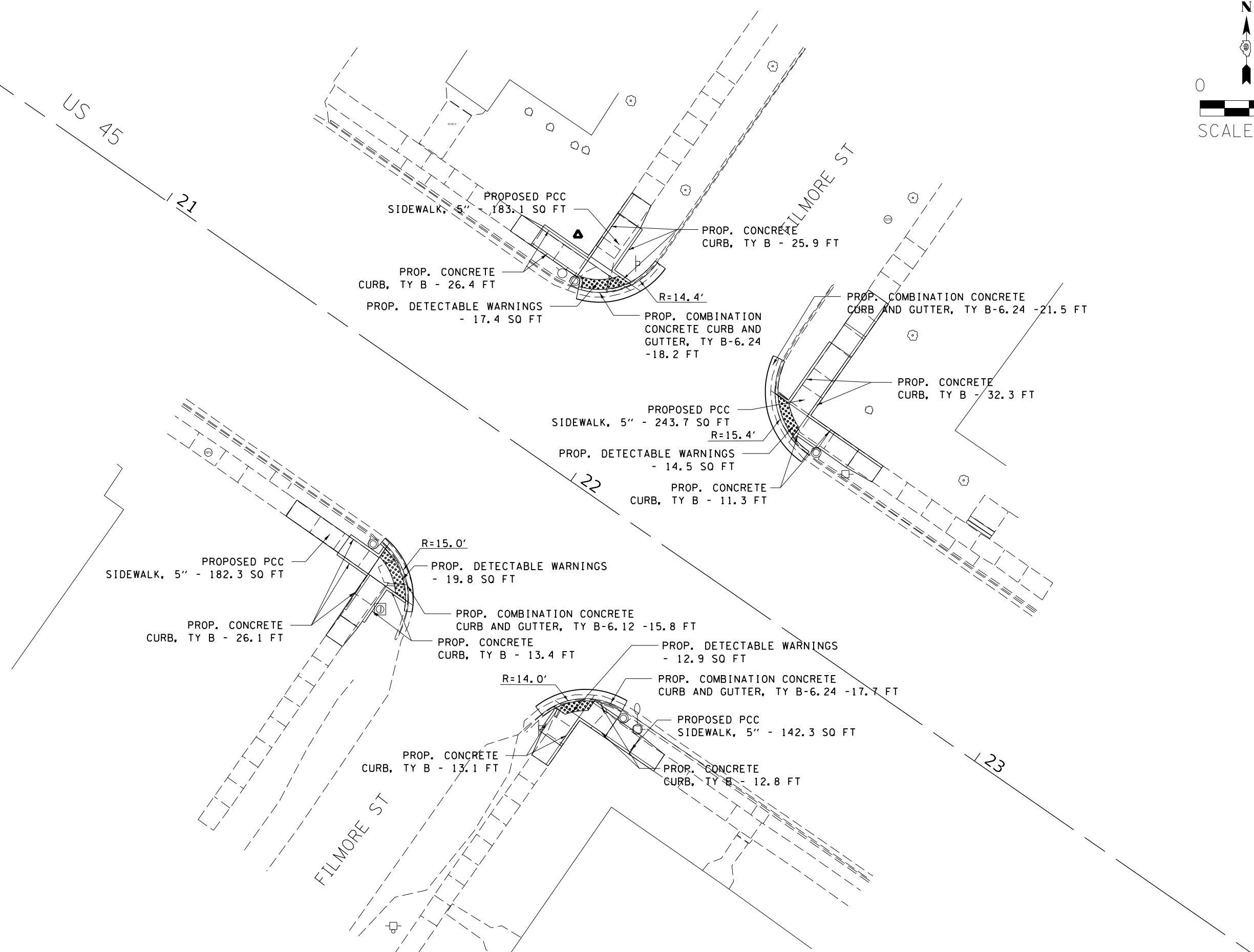
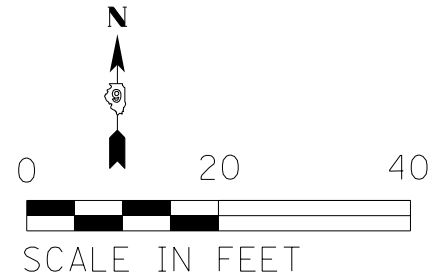
USER NAME = brandonja	DESIGNED -	REVISED -
	DRAWN -	REVISED -
PLOT SCALE = 4,0000' / in.	CHECKED -	REVISED -
PLOT DATE = 3/23/2018	DATE -	REVISED -

STATE OF ILLINOIS
DEPARTMENT OF TRANSPORTATION

SIDEWALK RAMP DETAILS AT (LOC. 5)
US 45 AND BUTLER ST (SW QUAD)

SCALE: SHEET OF SHEETS STA. TO STA.

F.A.P. RTE.	SECTION	COUNTY	TOTAL SHEETS	SHEET NO.
889	D9 ADA Ramp 2018-1	MASSAC	64	38
			CONTRACT NO. 78572	
ILLINOIS FED. AID PROJECT				



MODEL: Default
 FILE: \\nas0101\p01\IL08A\BID\NTEC\Illinois\gov\PI\DOT\Documents\DOT Office\Director\9\Projects\78572\CADD\AutoCAD\sheet\09\78572-91.dwg

USER NAME = brandonja	DESIGNED -	REVISED -
	DRAWN -	REVISED -
PLOT SCALE = 20.0000 ' / in.	CHECKED -	REVISED -
PLOT DATE = 3/23/2018	DATE -	REVISED -

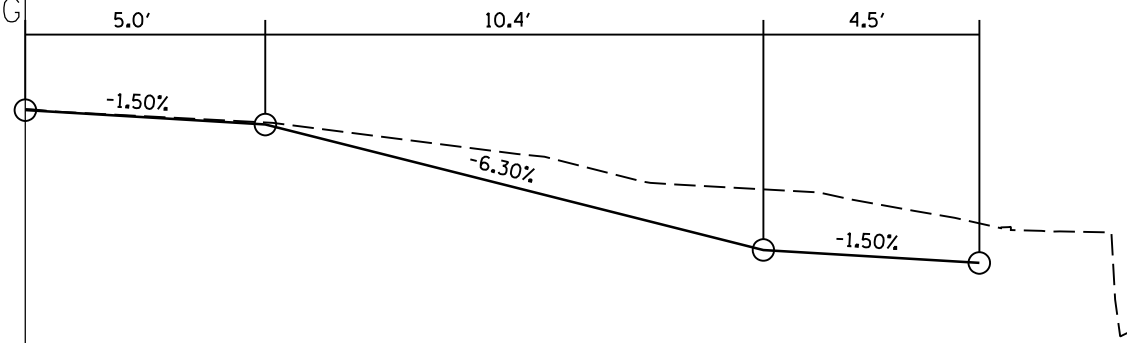
STATE OF ILLINOIS
DEPARTMENT OF TRANSPORTATION

PLAN SHEET AT (LOC. 6)
US 45 AND FILMORE ST

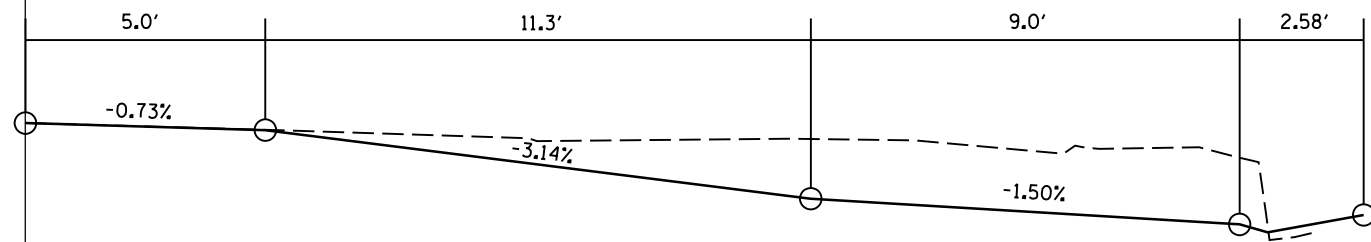
SCALE: SHEET OF SHEETS STA. TO STA.

F.A.P. RTE.	SECTION	COUNTY	TOTAL SHEETS	SHEET NO.
889	D9 ADA Ramp 2018-1	MASSAC	64	39
ILLINOIS FED. AID PROJECT			CONTRACT NO. 78572	

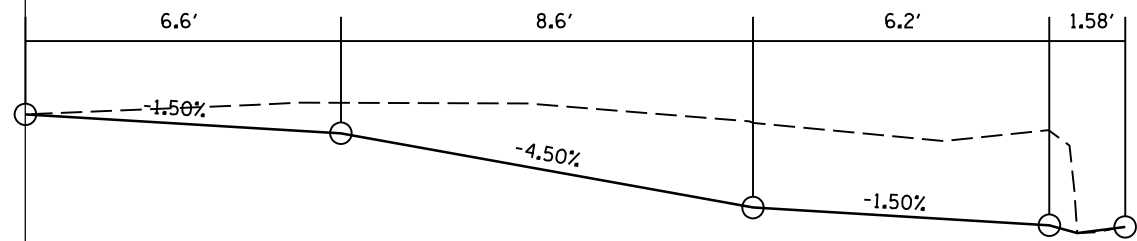
NW QUAD
SW RUNNING
N & S



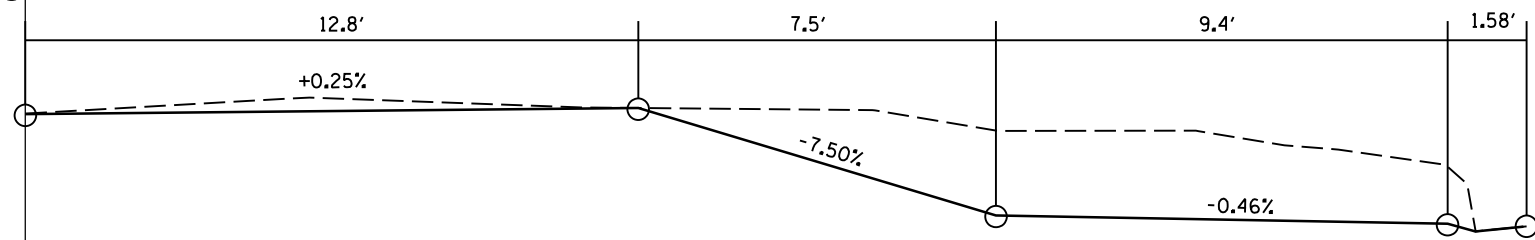
NW QUAD
SW RUNNING
E & W



SW QUAD
SW RUNNING
N & S



SW QUAD
SW RUNNING
E & W



MODEL: Default
 FILE: \\mspc-pw\ulb\BEBID\NTEC\Illinois.gov\PW\DOT\Documents\DOT_Offices\Director_9\Projects\78572\CADD\Drawings\DWG\78572-11.dwg

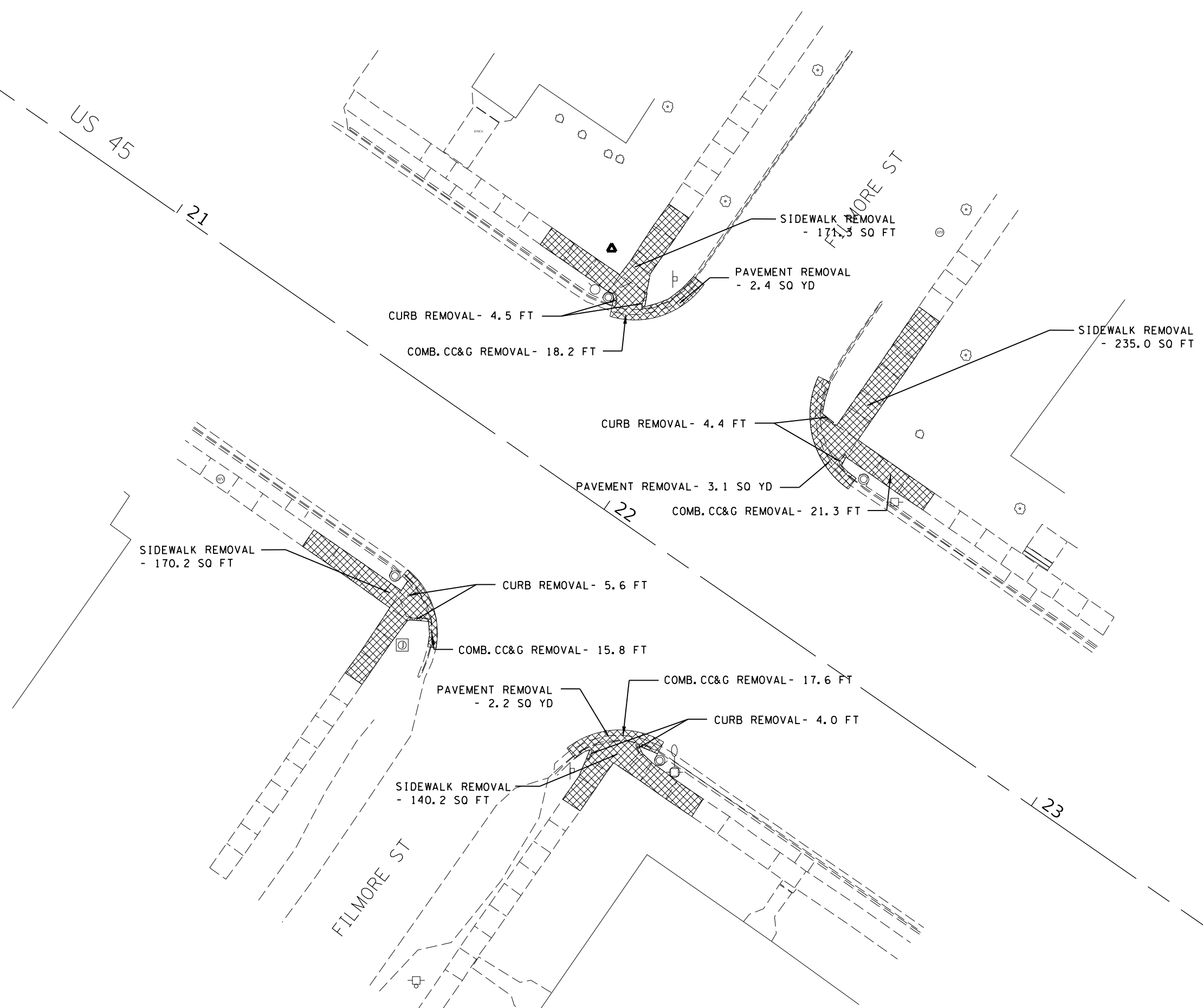
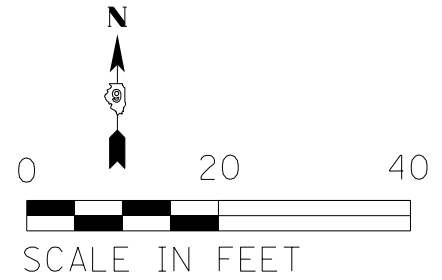
USER NAME = brandonja	DESIGNED -	REVISED -
PLOT SCALE = 4.0000' / in.	DRAWN -	REVISED -
PLOT DATE = 3/23/2018	CHECKED -	REVISED -
	DATE -	REVISED -

**STATE OF ILLINOIS
DEPARTMENT OF TRANSPORTATION**

**PROFILE SHEET AT (LOC. 6)
US 45 AND FILMORE ST**

SCALE: SHEET OF SHEETS STA. TO STA.

F.A.P. RTE.	SECTION	COUNTY	TOTAL SHEETS	SHEET NO.
889	D9 ADA Ramp 2018-1	MASSAC	64	40
			CONTRACT NO. 78572	
		ILLINOIS	FED. AID PROJECT	



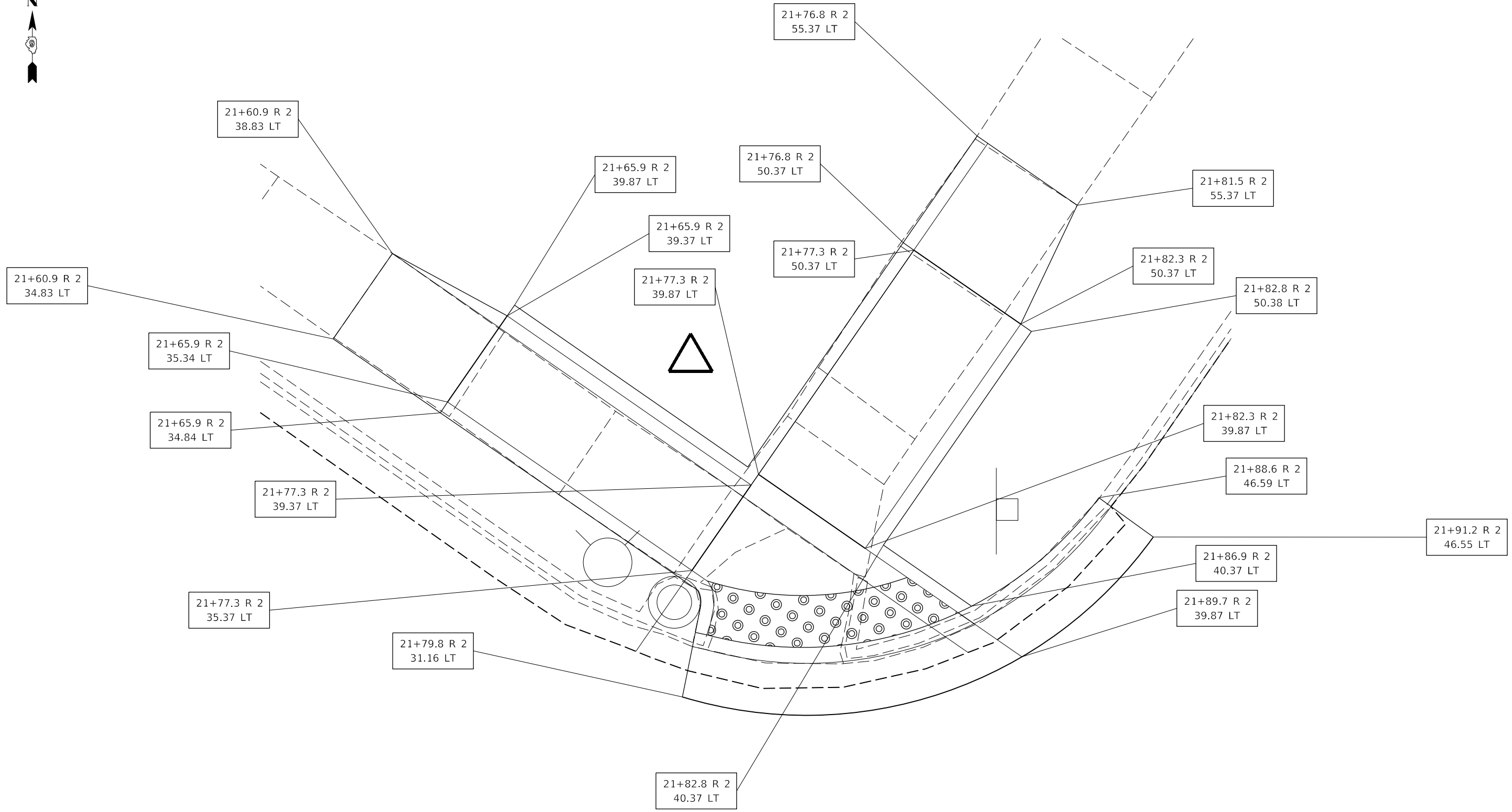
MODEL: Default
 FILE: \\nas01c.psu.edu\B&E\BID\NTEC\Illinois\gov\PI\DOT\Documents\DOT_Offices\Director_9\Projects\78572\CaddData\CAD\akercs\0778572-plt.dgn

USER NAME = brandonja	DESIGNED -	REVISED -
	DRAWN -	REVISED -
PLOT SCALE = 20.0000' / in.	CHECKED -	REVISED -
PLOT DATE = 3/23/2018	DATE -	REVISED -

STATE OF ILLINOIS
DEPARTMENT OF TRANSPORTATION

REMOVAL SHEET AT (LOC. 6)			
US 45 AND FILMORE ST			
SCALE:	SHEET	OF SHEETS	STA. TO STA.

F.A.P. RTE.	SECTION	COUNTY	TOTAL SHEETS	SHEET NO.
889	D9 ADA Ramp 2018-1	MASSAC	64	42
			CONTRACT NO. 78572	
		ILLINOIS	FED. AID PROJECT	



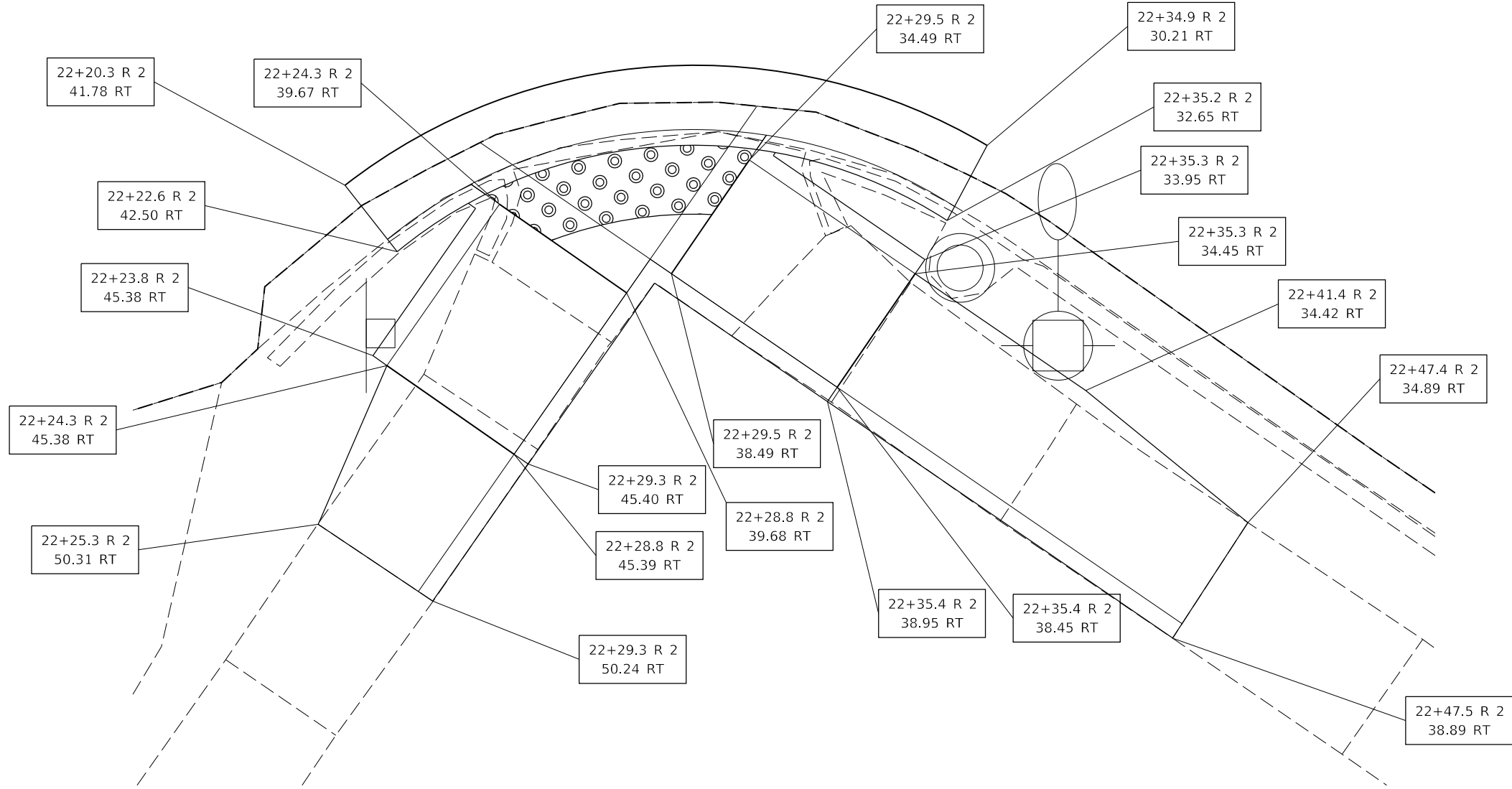
MODEL: Default
 FILE: \\nas01c.psu.edu\B&E\ID\NTEC\Illinois\gov\PI\DOT\Documents\DOT Office\Director\9\Projects\78572\CADD\Drawn\CAD\pkcs0978572.rvt.dgn

USER NAME = brandonja	DESIGNED -	REVISED -
	DRAWN -	REVISED -
PLOT SCALE = 4,0000' / in.	CHECKED -	REVISED -
PLOT DATE = 3/23/2018	DATE -	REVISED -

STATE OF ILLINOIS
DEPARTMENT OF TRANSPORTATION

SIDEWALK RAMP DETAILS AT (LOC. 6)			
US 45 AND FILMORE ST (NW QUAD)			
SCALE:	SHEET	OF SHEETS	STA. TO STA.

F.A.P. RTE.	SECTION	COUNTY	TOTAL SHEETS	SHEET NO.
889	D9 ADA Ramp 2018-1	MASSAC	64	43
CONTRACT NO. 78572				
ILLINOIS FED. AID PROJECT				



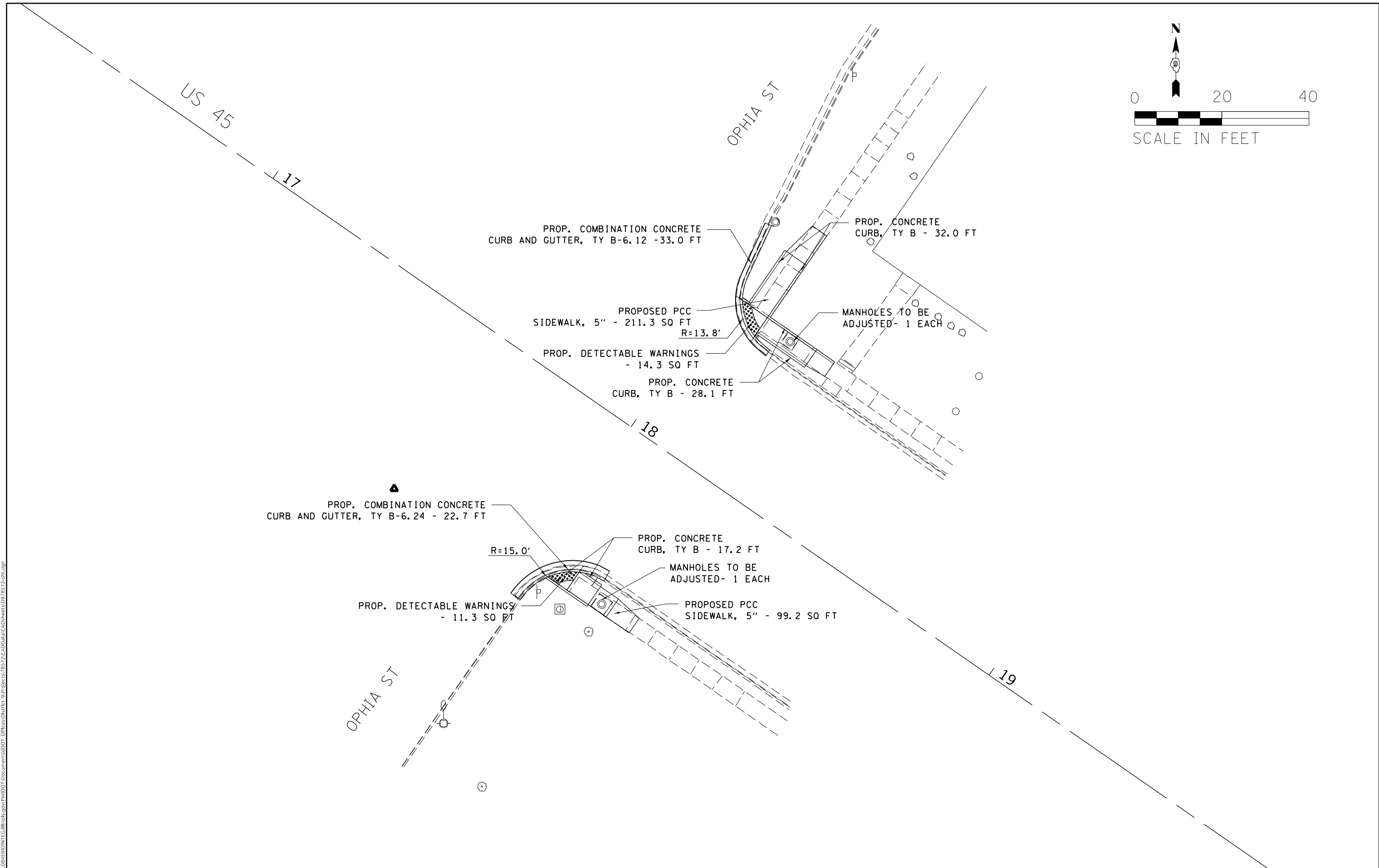
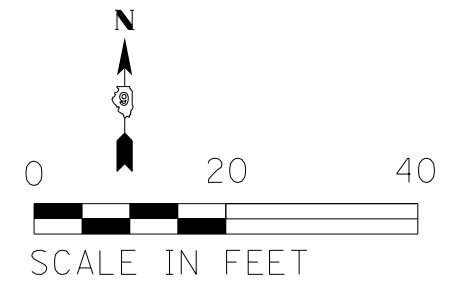
MODEL: Default
 FILE: \\nas01c.psu.edu\B&E\BID\NTEC\Illinois\gov\PI\DOT\Documents\1\DOT - Offices\Director\9\Projects\78572\CaddData\CAD\Sheet\0778572-1.dgn

USER NAME = brandonja	DESIGNED -	REVISED -
	DRAWN -	REVISED -
PLOT SCALE = 4.0000' / in.	CHECKED -	REVISED -
PLOT DATE = 3/23/2018	DATE -	REVISED -

STATE OF ILLINOIS
DEPARTMENT OF TRANSPORTATION

SIDEWALK RAMP DETAILS AT (LOC. 6)			
US 45 AND FILMORE ST (SE QUAD)			
SCALE:	SHEET	OF SHEETS	STA. TO STA.

F.A.P. RTE.	SECTION	COUNTY	TOTAL SHEETS	SHEET NO.
889	D9 ADA Ramp 2018-1	MASSAC	64	46
			CONTRACT NO. 78572	
		ILLINOIS	FED. AID PROJECT	



MODEL: Default
 FILE NAME: P:\IL08\B&E\ID\NTEC\Illinois\gov\PIW\DOT\Documents\DOT Office\DI\Irtct 9\Projects\78572\CaddData\CAD\pkcs\078572-plt.dgn

USER NAME = brandonja	DESIGNED -	REVISED -
	DRAWN -	REVISED -
PLOT SCALE = 20.0000 ' / in.	CHECKED -	REVISED -
PLOT DATE = 3/23/2018	DATE -	REVISED -

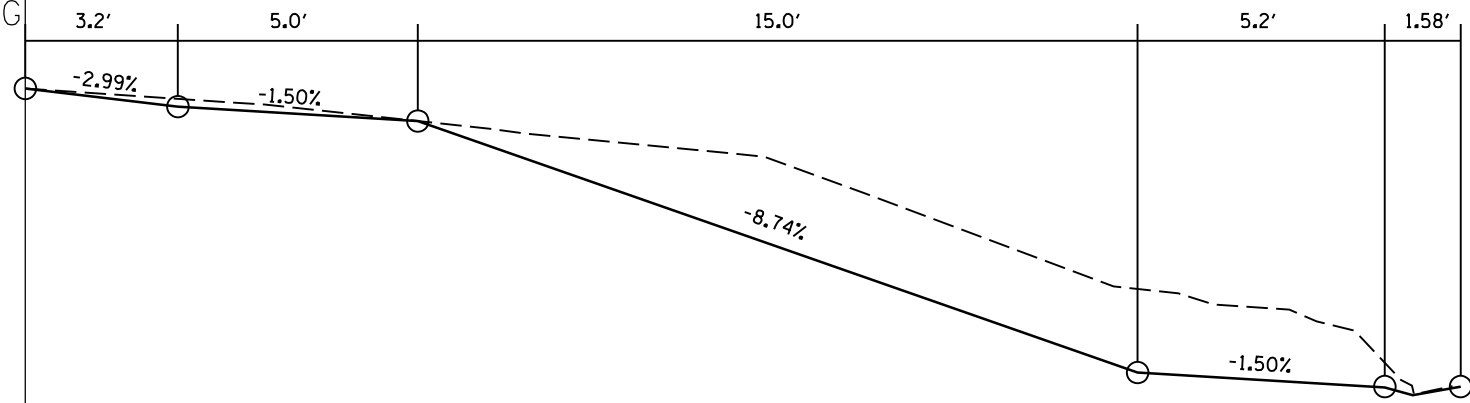
STATE OF ILLINOIS
DEPARTMENT OF TRANSPORTATION

PLAN SHEET AT (LOC. 7)
US 45 AND OPHIA ST

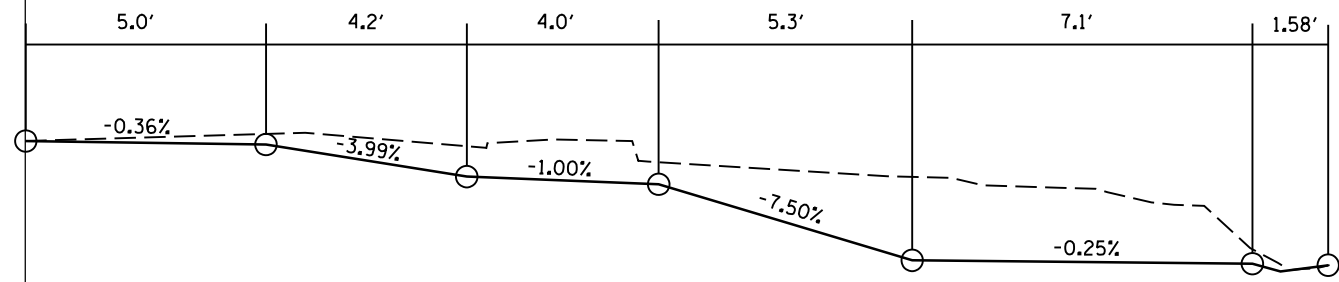
SCALE: SHEET OF SHEETS STA. TO STA.

F.A.P. RTE.	SECTION	COUNTY	TOTAL SHEETS	SHEET NO.
889	D9 ADA Ramp 2018-1	MASSAC	64	47
CONTRACT NO. 78572				
ILLINOIS FED. AID PROJECT				

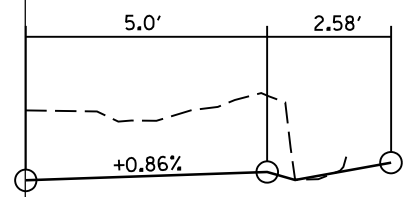
NE QUAD
SW RUNNING
N & S



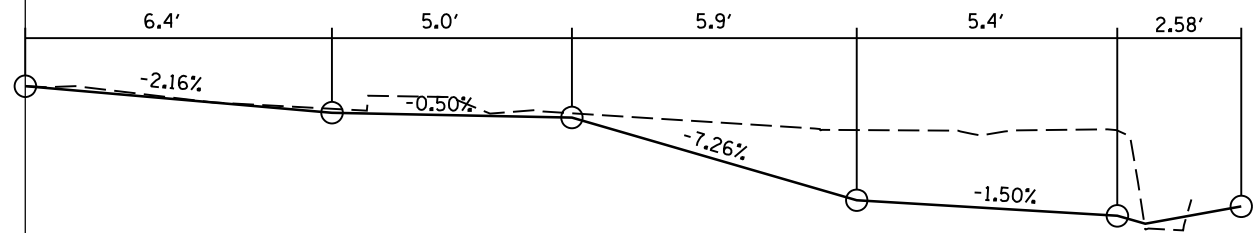
NE QUAD
SW RUNNING
E & W



SE QUAD
SW RUNNING
N & S



SE QUAD
SW RUNNING
E & W



MODEL: Default
 FILE NAME: P:\1108\B&E\BIDD\ITEC\Illinois\pwr\RIDOT\Documents\BIDD\Office\BIDD\Tet 9\Projects\78572\CADD\DATA\CAD\Bakers\078572-rlt.dgn

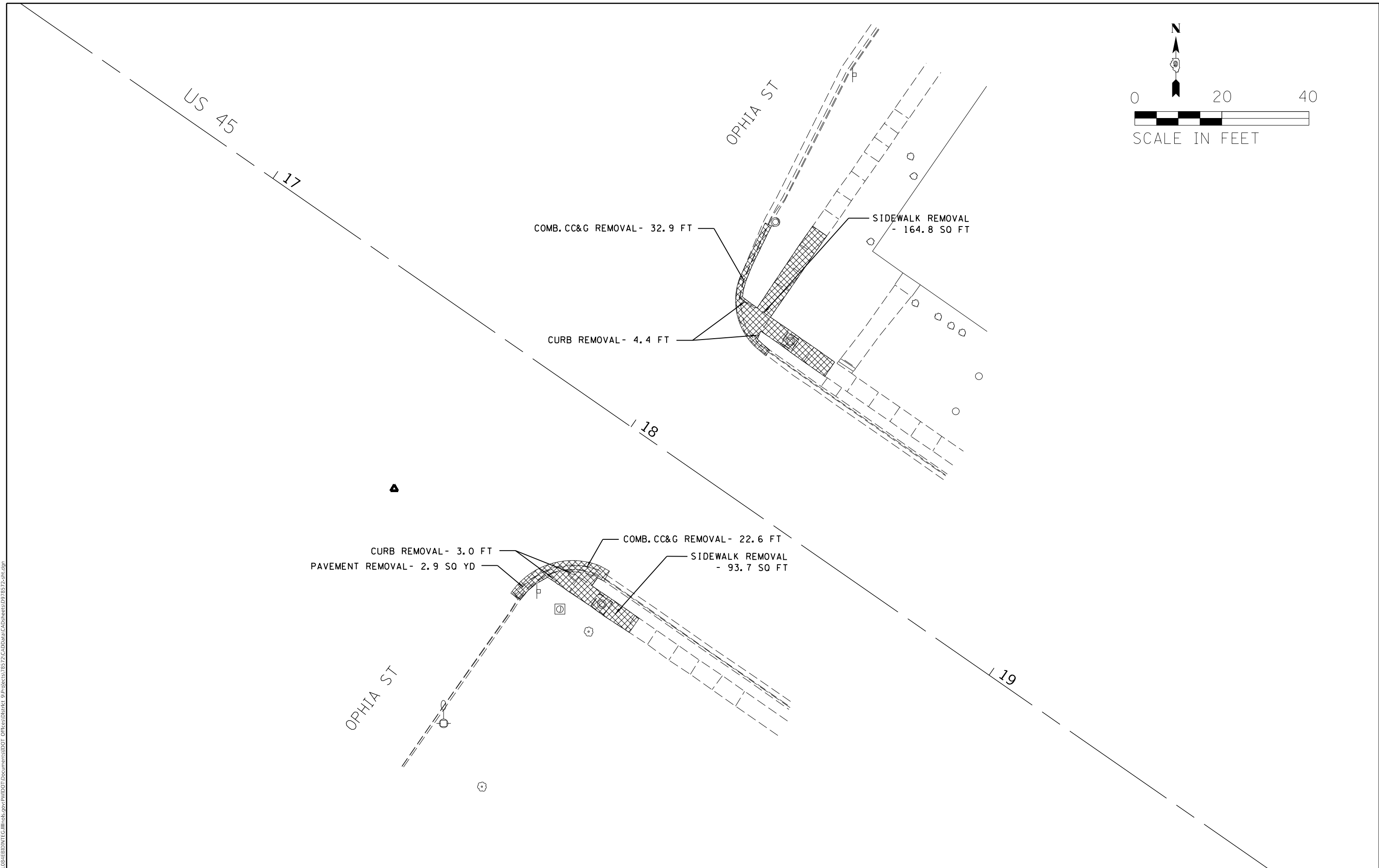
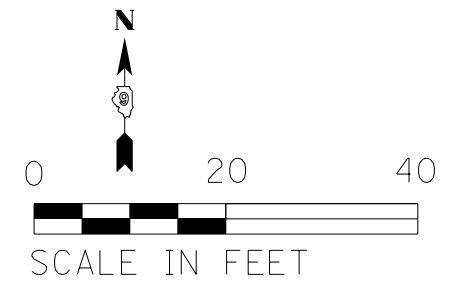
USER NAME = brandonja	DESIGNED -	REVISED -
PLOT SCALE = 4.0000' / in.	DRAWN -	REVISED -
PLOT DATE = 3/23/2018	CHECKED -	REVISED -
	DATE -	REVISED -

STATE OF ILLINOIS
DEPARTMENT OF TRANSPORTATION

PROFILE SHEET AT (LOC. 7)
US 45 AND OPHIA ST

SCALE: SHEET OF SHEETS STA. TO STA.

F.A.P. RTE.	SECTION	COUNTY	TOTAL SHEETS	SHEET NO.
889	D9 ADA Ramp 2018-1	MASSAC	64	48
			CONTRACT NO. 78572	
		ILLINOIS	FED. AID PROJECT	



MODEL: Default
 FILE: \\mhc-pw\ulb\BEBID\NTEC\Illinois\gov\PIW\DOT\Documents\DOT_Offices\Director_9\Projects\78572\CaddData\CAD\pkcs107\78572-rlt.dgn

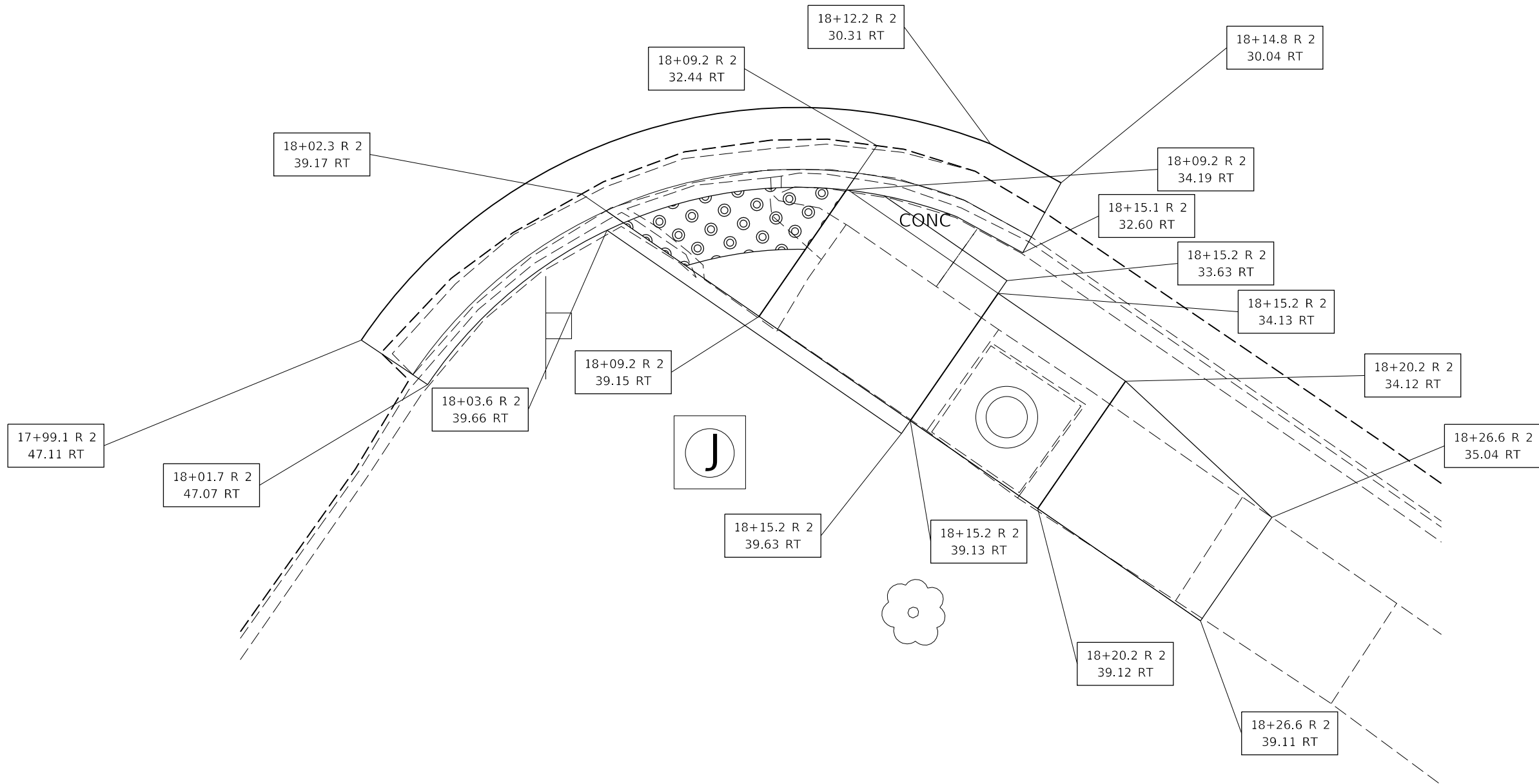
USER NAME = brandonja	DESIGNED -	REVISED -
	DRAWN -	REVISED -
PLOT SCALE = 20.0000 ' / in.	CHECKED -	REVISED -
PLOT DATE = 3/23/2018	DATE -	REVISED -

STATE OF ILLINOIS
DEPARTMENT OF TRANSPORTATION

REMOVAL SHEET AT (LOC. 7)
US 45 AND OPHIA ST

SCALE: SHEET OF SHEETS STA. TO STA.

F.A.P. RTE.	SECTION	COUNTY	TOTAL SHEETS	SHEET NO.
889	D9 ADA Ramp 2018-1	MASSAC	64	49
ILLINOIS FED. AID PROJECT			CONTRACT NO. 78572	



MODEL: Default
 FILE: \\nas01c.psu.edu\B84E8D1D\ITEC\Illinois\gov\PI\DOT\Documents\1\DOT - Offices\Director\9\Projects\78572\CaddData\CAD\pkcs\0578572-rlt.dgn

USER NAME = brandonja	DESIGNED -	REVISED -
	DRAWN -	REVISED -
PLOT SCALE = 4,0000' / in.	CHECKED -	REVISED -
PLOT DATE = 3/23/2018	DATE -	REVISED -

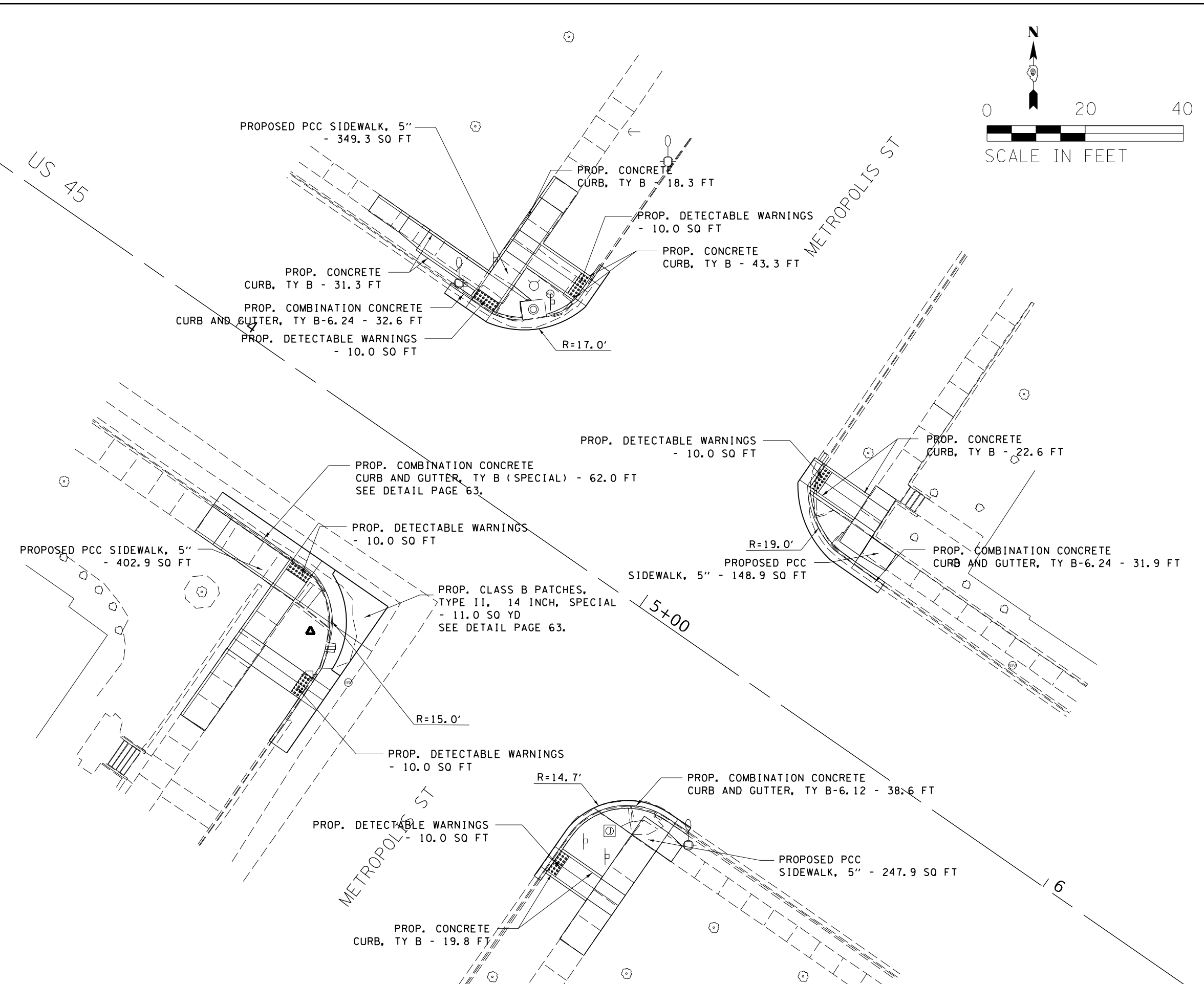
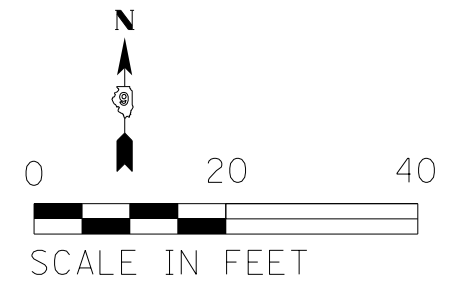
STATE OF ILLINOIS
DEPARTMENT OF TRANSPORTATION

SIDEWALK RAMP DETAILS AT (LOC. 7)
US 45 AND OPHIA ST (SE QUAD)

SCALE: SHEET OF SHEETS STA. TO STA.

F.A.P. RTE.	SECTION	COUNTY	TOTAL SHEETS	SHEET NO.
889	D9 ADA Ramp 2018-1	MASSAC	64	51
ILLINOIS			FED. AID PROJECT	

CONTRACT NO. 78572



MODEL: Default
 FILE: \\nas01.cba.uillinois.gov\pww\DOT\Documents\DOT - Offices\Director 9\Projects\78572\CADD\Drawings\78572-11.dwg

USER NAME = brandonja	DESIGNED -	REVISED -
	DRAWN -	REVISED -
PLOT SCALE = 20.0000 ' / in.	CHECKED -	REVISED -
PLOT DATE = 3/23/2018	DATE -	REVISED -

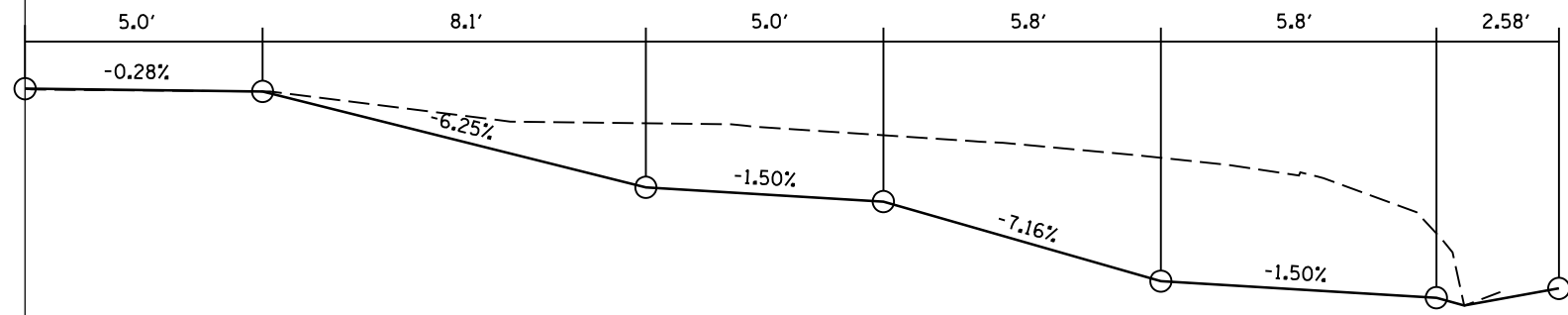
STATE OF ILLINOIS
DEPARTMENT OF TRANSPORTATION

PLAN SHEET AT (LOC. 8)
US 45 AND METROPOLIS ST

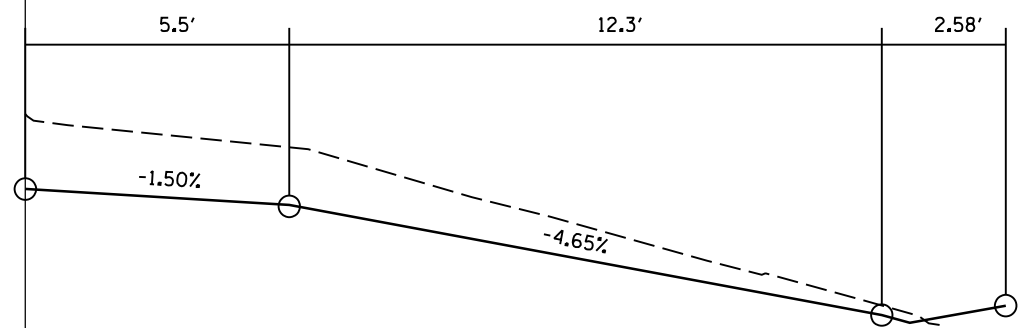
SCALE: SHEET OF SHEETS STA. TO STA.

F.A.P. RTE.	SECTION	COUNTY	TOTAL SHEETS	SHEET NO.
889	D9 ADA Ramp 2018-1	MASSAC	64	52
			CONTRACT NO. 78572	
ILLINOIS FED. AID PROJECT				

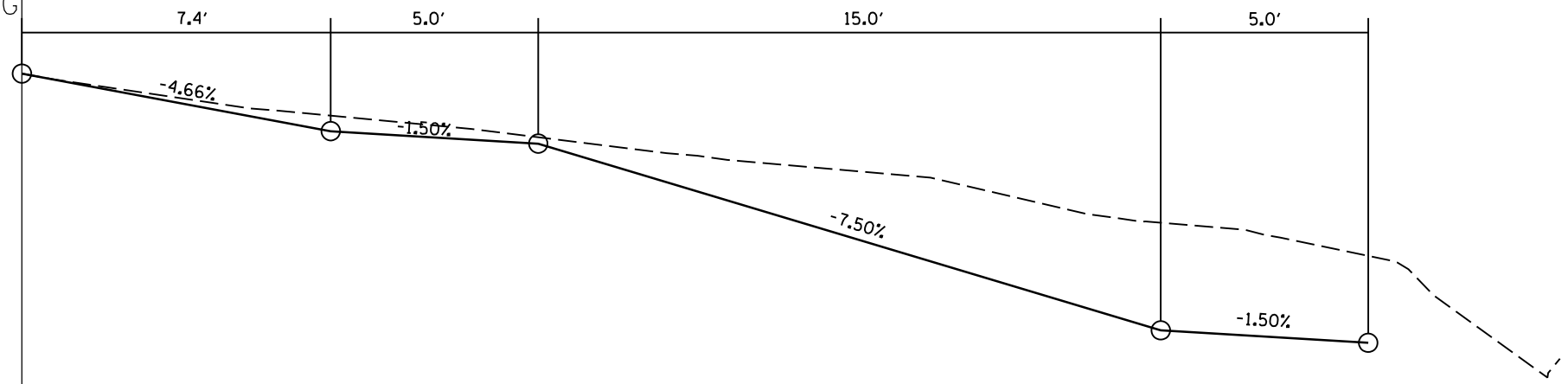
NW QUAD
SW RUNNING
N & S



NW QUAD
SW RUNNING
(CENTER)
E & W



NW QUAD
SW RUNNING
E & W



MODEL: Default
 FILE NAME: P:\IL08\B&E\DOT\Illinois\pwr\DOT\Documents\DOT_Offices\Director\9\Projects\78572\CADD\DATA\CAD\Sheet\0978572-1.dgn

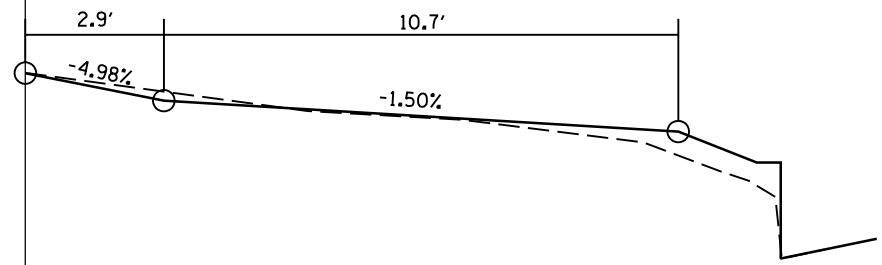
USER NAME = brandonja	DESIGNED -	REVISED -
	DRAWN -	REVISED -
PLOT SCALE = 4.0000' / in.	CHECKED -	REVISED -
PLOT DATE = 3/23/2018	DATE -	REVISED -

**STATE OF ILLINOIS
DEPARTMENT OF TRANSPORTATION**

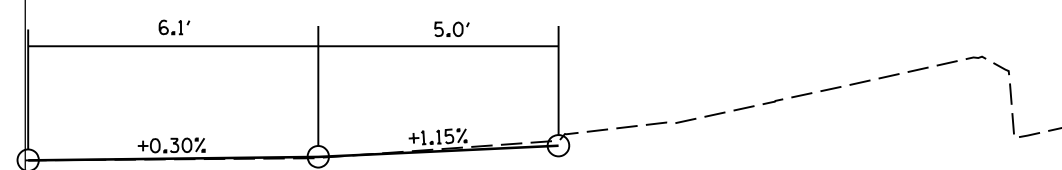
PROFILE SHEET AT (LOC. 8)			
US 45 AND METROPOLIS ST			
SCALE:	SHEET	OF	SHEETS
	STA.	TO	STA.

F.A.P. RTE.	SECTION	COUNTY	TOTAL SHEETS	SHEET NO.
889	D9 ADA Ramp 2018-1	MASSAC	64	53
			CONTRACT NO. 78572	
		ILLINOIS	FED. AID PROJECT	

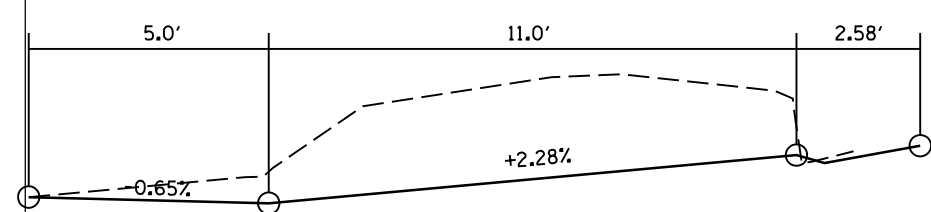
NE QUAD
SW RUNNING
N & S



NE QUAD
SW RUNNING
(CENTER)
E & W



NE QUAD
SW RUNNING
E & W



MODEL: Default
 FILE: \\msc01-pw01\l08a\EBID\NTEC\Illinois.gov\PIWD\DOT\Documents\DOT_Offices\Director\9\Projects\78572\CADD\Drawings\978572-1.dgn

USER NAME = brandonja	DESIGNED -	REVISED -
PLOT SCALE = 4.0000' / in.	DRAWN -	REVISIED -
PLOT DATE = 3/23/2018	CHECKED -	REVISIED -
	DATE -	REVISIED -

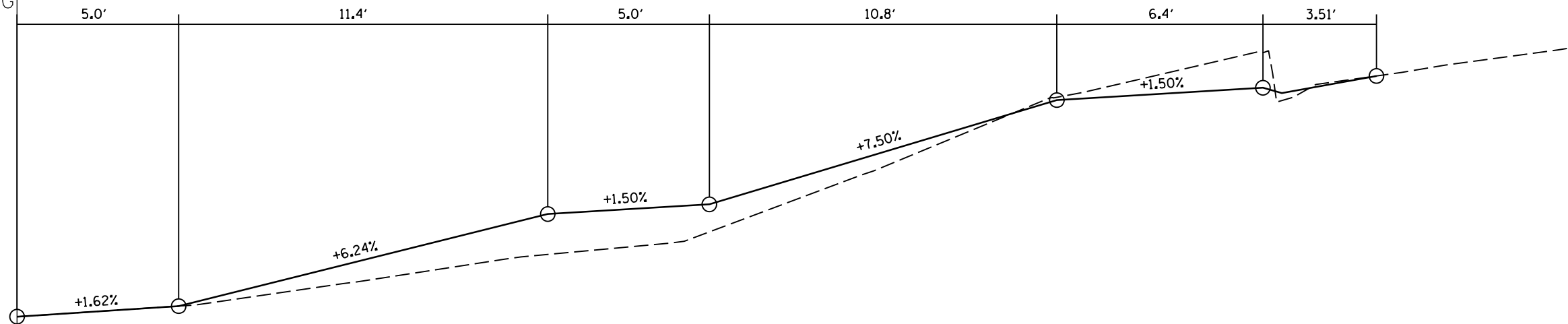
STATE OF ILLINOIS
DEPARTMENT OF TRANSPORTATION

PROFILE SHEET AT (LOC. 8)
US 45 AND METROPOLIS ST

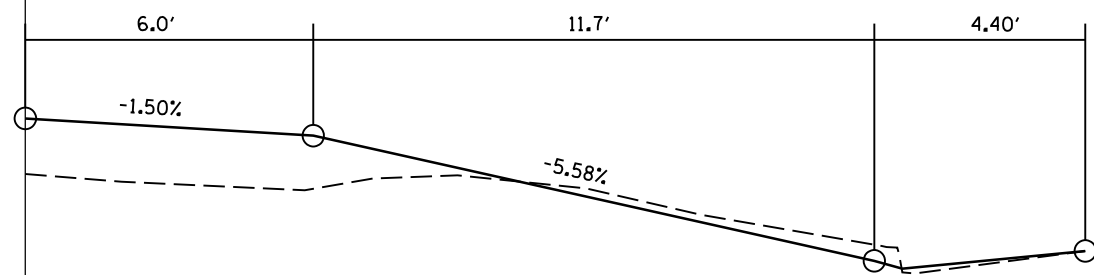
SCALE: SHEET OF SHEETS STA. TO STA.

F.A.P. RTE.	SECTION	COUNTY	TOTAL SHEETS	SHEET NO.
889	D9 ADA Ramp 2018-1	MASSAC	64	54
			CONTRACT NO. 78572	
		ILLINOIS	FED. AID PROJECT	

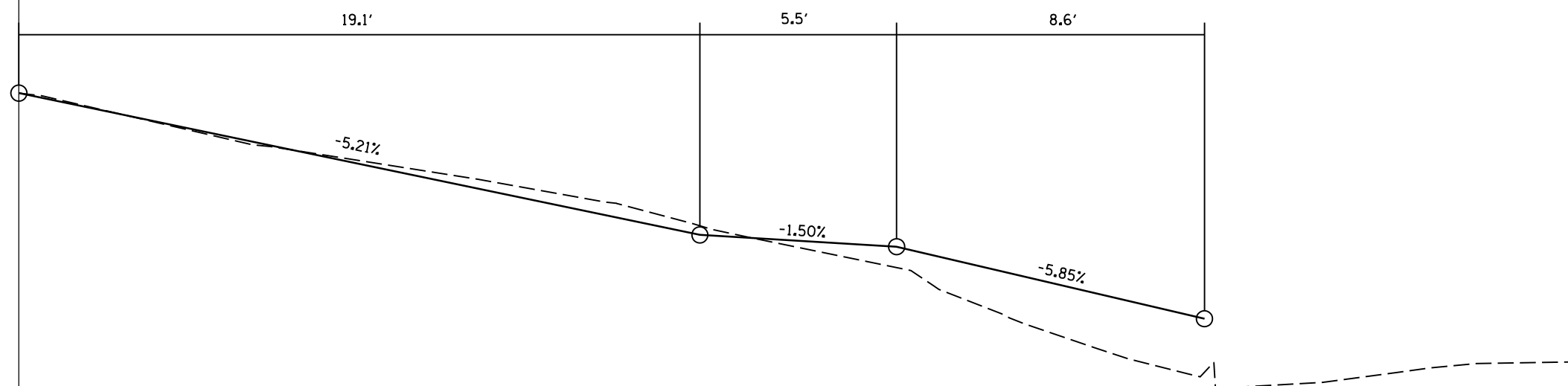
SW QUAD
SW RUNNING
N & S



SW QUAD
SW RUNNING
(CENTER)
E & W



SW QUAD
SW RUNNING
E & W



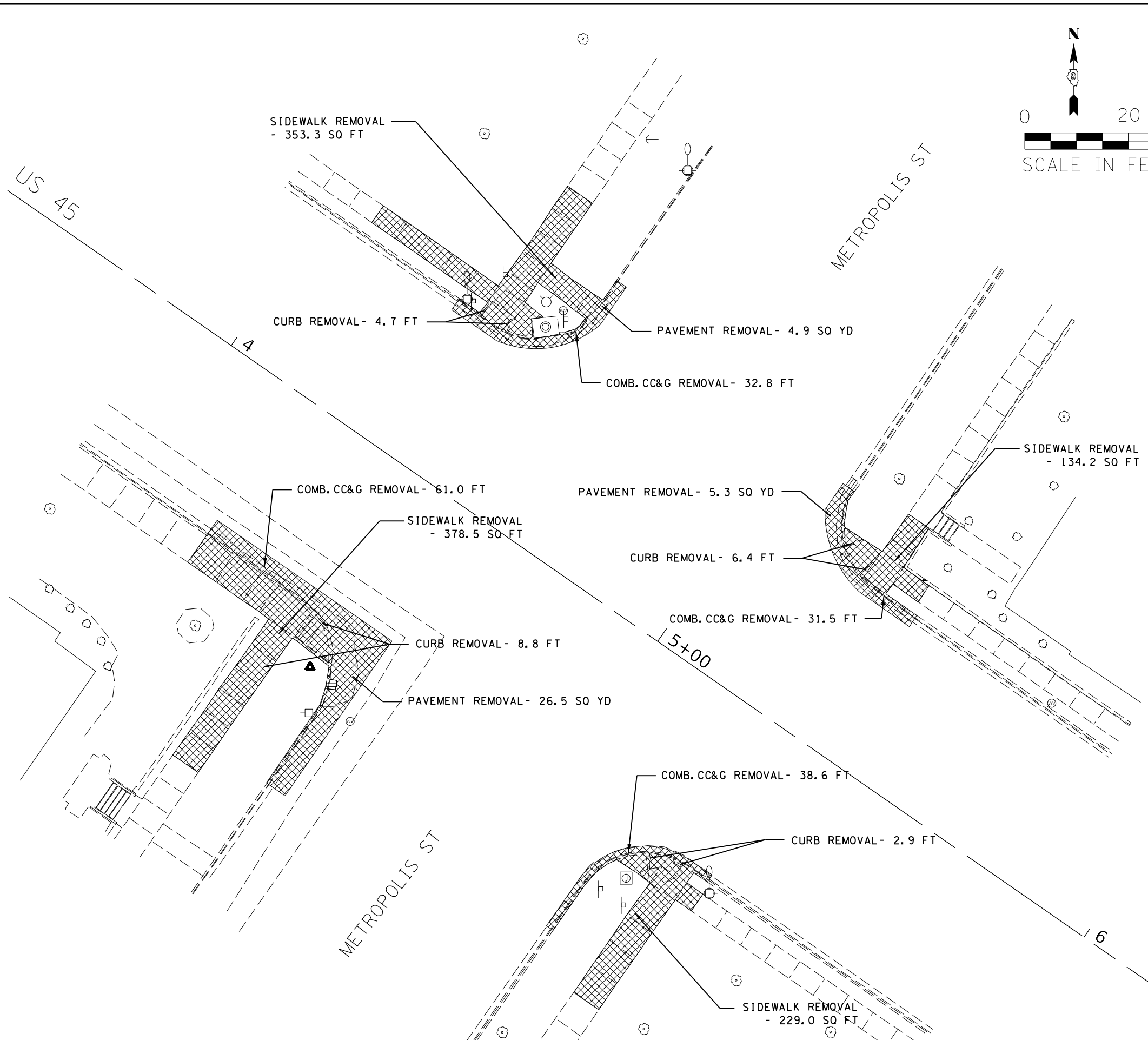
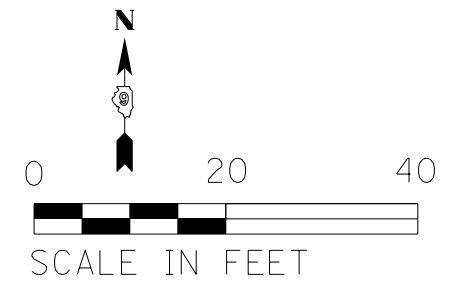
MODEL: Default
 FILE: \\mhc-pw\ulb\BEBID\NTEC\Illinois.gov\PW\DOT\Documents\18572\Projects\18572\CaddData\CAD\Sheet\0978572-1.dgn

USER NAME = brandonja	DESIGNED -	REVISED -
	DRAWN -	REVISED -
PLOT SCALE = 4.0000' / in.	CHECKED -	REVISED -
PLOT DATE = 3/23/2018	DATE -	REVISED -

STATE OF ILLINOIS
DEPARTMENT OF TRANSPORTATION

PROFILE SHEET AT (LOC. 8)			
US 45 AND METROPOLIS ST			
SCALE:	SHEET	OF SHEETS	STA. TO STA.

F.A.P. RTE.	SECTION	COUNTY	TOTAL SHEETS	SHEET NO.
889	D9 ADA Ramp 2018-1	MASSAC	64	56
			CONTRACT NO. 78572	
ILLINOIS FED. AID PROJECT				



MODEL: Default
 FILE: \\nas01c.psu.edu\B&E\BID\NTEC\Illinois\gov\PI\DOT\Documents\DOT_Offices\Director_9\Projects\78572\CADD\Drawings\78572-57.dwg

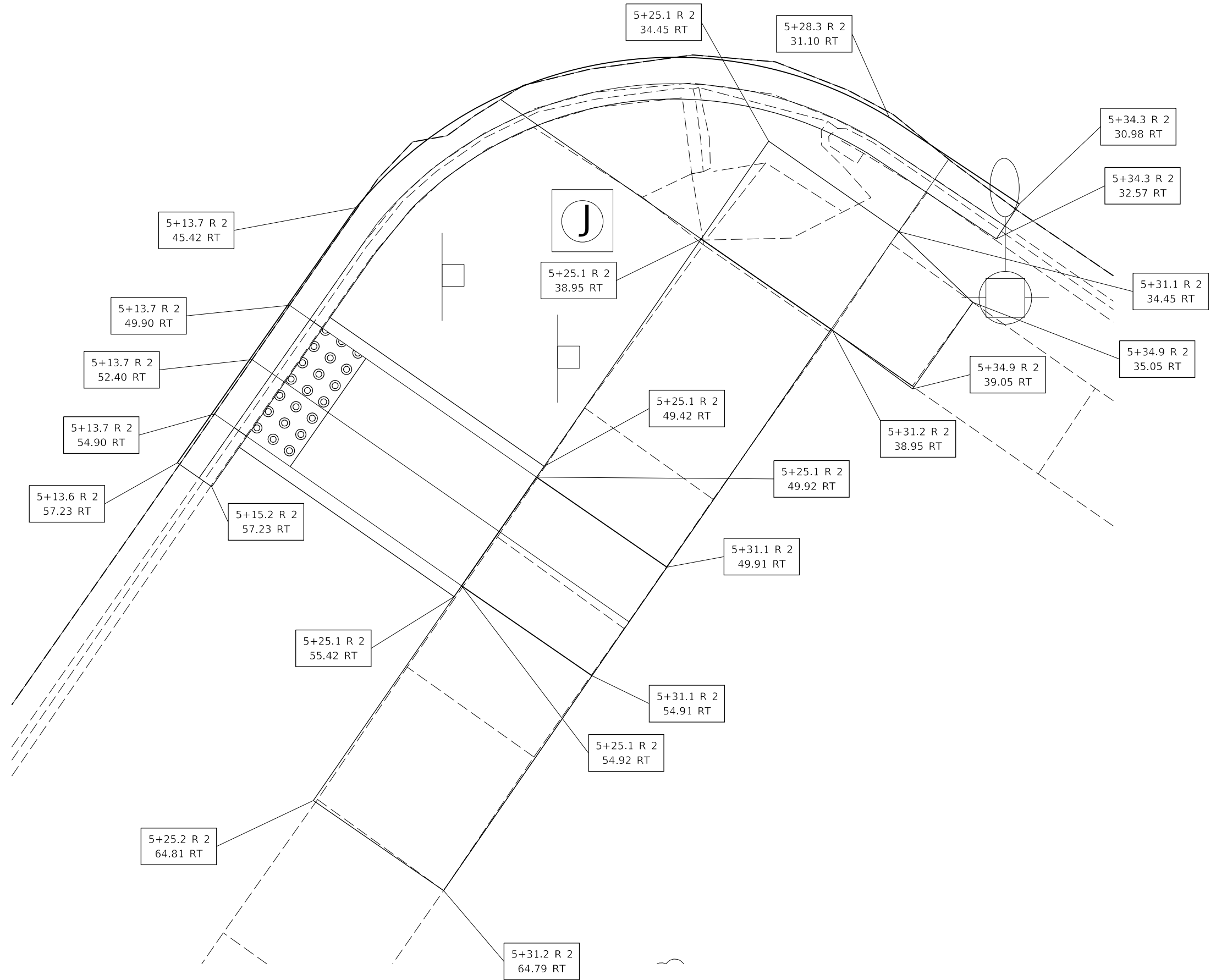
USER NAME = brandonja	DESIGNED -	REVISED -
	DRAWN -	REVISED -
PLOT SCALE = 20.0000' / in.	CHECKED -	REVISED -
PLOT DATE = 3/23/2018	DATE -	REVISED -

STATE OF ILLINOIS
DEPARTMENT OF TRANSPORTATION

REMOVAL SHEET AT (LOC. 8)
US 45 AND METROPOLIS ST

SCALE: SHEET OF SHEETS STA. TO STA.

F.A.P. RTE.	SECTION	COUNTY	TOTAL SHEETS	SHEET NO.
889	D9 ADA Ramp 2018-1	MASSAC	64	57
			CONTRACT NO. 78572	
ILLINOIS FED. AID PROJECT				



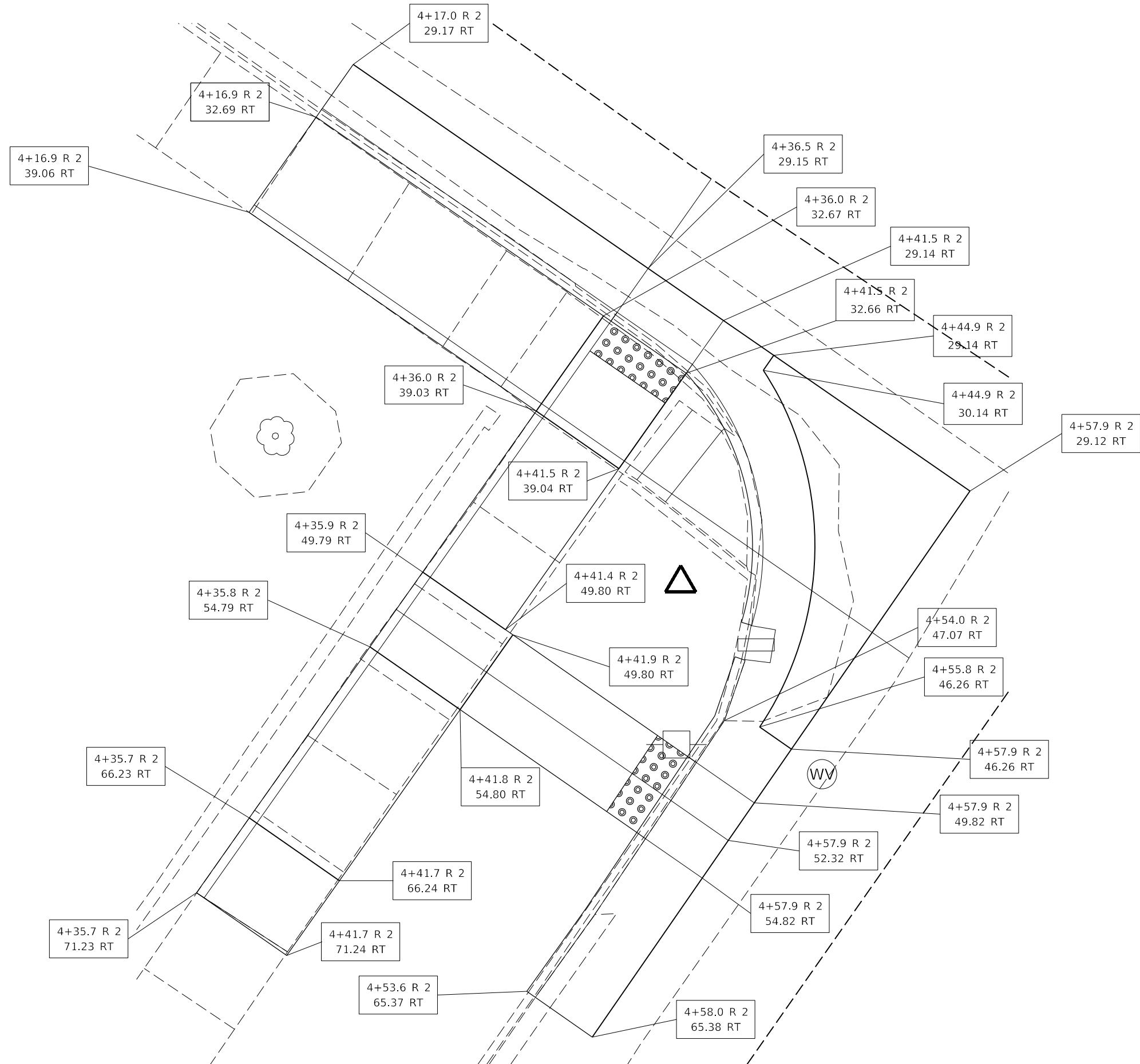
MODEL: Default
 FILE: \\nas01c.psu.edu\B&E\BID\NTEC\Illinois\gov\PI\WIDOT\Documents\18572\CADD\Drawings\DWG\8572-817.dwg

USER NAME = brandonja	DESIGNED -	REVISED -
	DRAWN -	REVISED -
PLOT SCALE = 4,0000' / in.	CHECKED -	REVISED -
PLOT DATE = 3/23/2018	DATE -	REVISED -

**STATE OF ILLINOIS
 DEPARTMENT OF TRANSPORTATION**

SIDEWALK RAMP DETAILS AT (LOC. 8)			
US 45 AND METROPOLIS ST (SE QUAD)			
SCALE:	SHEET	OF SHEETS	STA. TO STA.

F.A.P. RTE.	SECTION	COUNTY	TOTAL SHEETS	SHEET NO.
889	D9 ADA Ramp 2018-1	MASSAC	64	60
CONTRACT NO. 78572				
ILLINOIS FED. AID PROJECT				



MODEL: Default
 FILE: \\nas01.cba.illinois.gov\pww\DOT\Documents\DOT - Offices\District 9\Projects\8572\CaddData\CAD\sheet\0778572-11.dwg

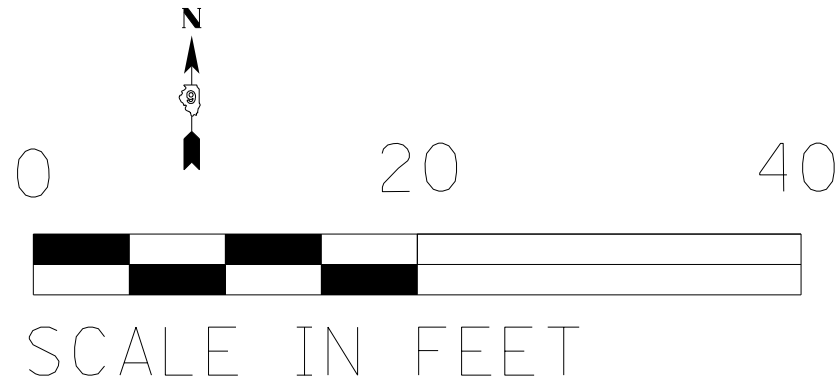
USER NAME = brandonja	DESIGNED -	REVISED -
DRAWN -	REVISOR -	
PLOT SCALE = 6,0000' / in.	CHECKED -	REVISOR -
PLOT DATE = 3/23/2018	DATE -	REVISOR -

STATE OF ILLINOIS
DEPARTMENT OF TRANSPORTATION

SIDEWALK RAMP DETAILS AT (LOC. 8)
US 45 AND METROPOLIS ST (SW QUAD)

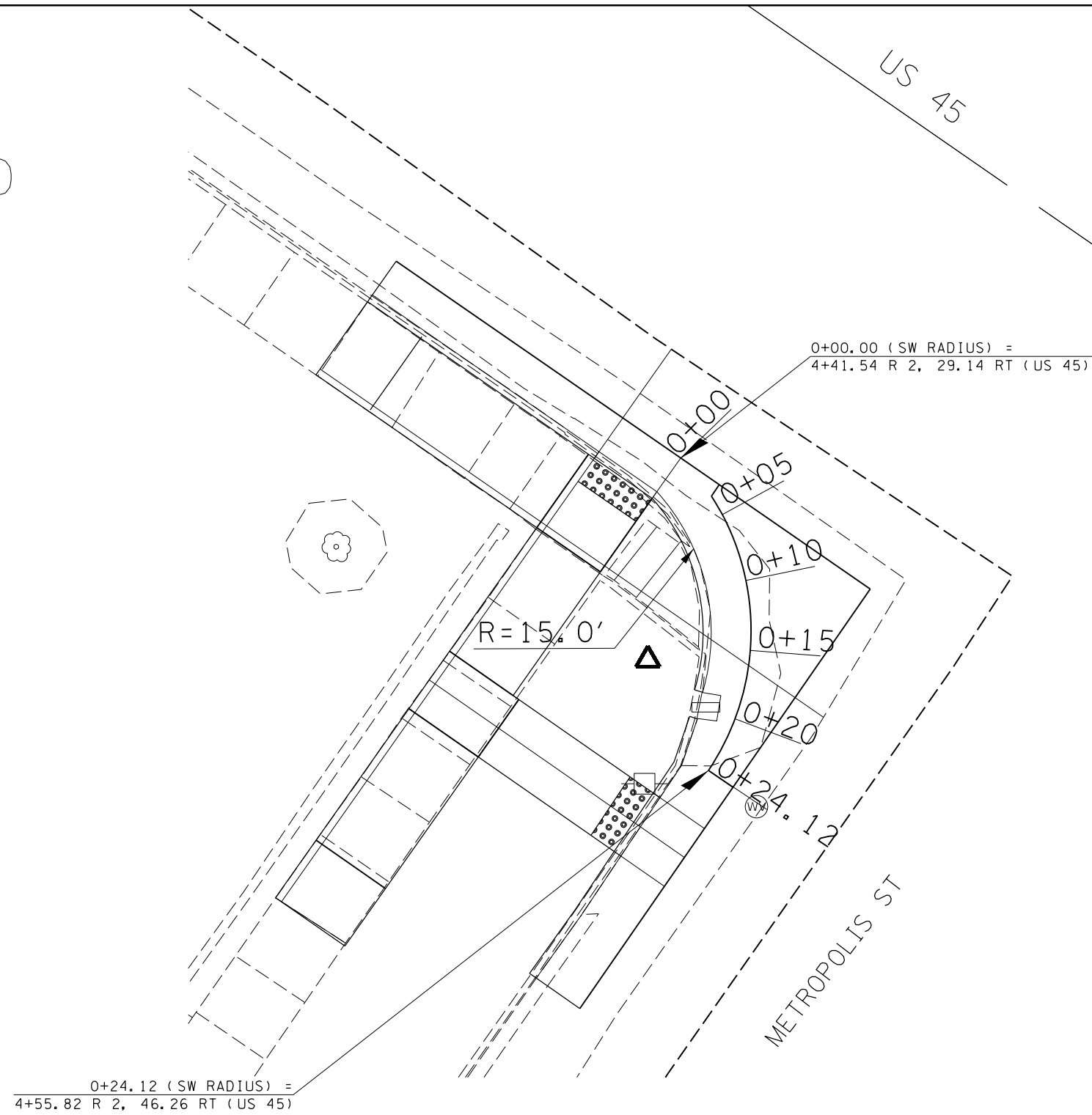
SCALE: SHEET OF SHEETS STA. TO STA.

F.A.P. RTE.	SECTION	COUNTY	TOTAL SHEETS	SHEET NO.
889	D9 ADA Ramp 2018-1	MASSAC	64	61
ILLINOIS FED. AID PROJECT			CONTRACT NO. 78572	



SOUTHWEST RADIUS

STATIONING ALONG SW RADIUS	SW RADIUS ELEV.	STATIONING ALONG US 45	OFFSET TO US 45 C.L.
0+00	351.22	4+41.54 R 2	29.14
0+05	350.99	4+46.26 R 2	30.76
0+10	350.57	4+50.31 R 2	33.66
0+15	350.24	4+53.40 R 2	37.57
0+20	349.92	4+55.28 R 2	42.18
0+24.12	349.71	4+55.82 R 2	46.26



MODEL: Default
 FILE: \\nas01c.psu.edu\B&E\BID\NTEC\Illinois\gov\PI\DOT\Documents\DOT - Offices\District 9\Projects\78572\CADD\data\CAD\kaces\0778572-ht.dgn

USER NAME = brandonja	DESIGNED -	REVISED -
	DRAWN -	REVISED -
PLOT SCALE = 10.0000 ' / in.	CHECKED -	REVISED -
PLOT DATE = 3/23/2018	DATE -	REVISED -

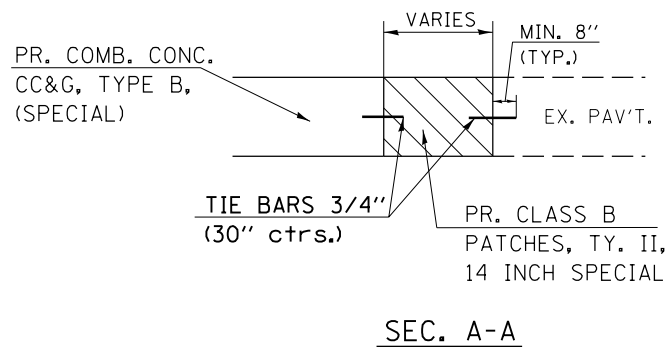
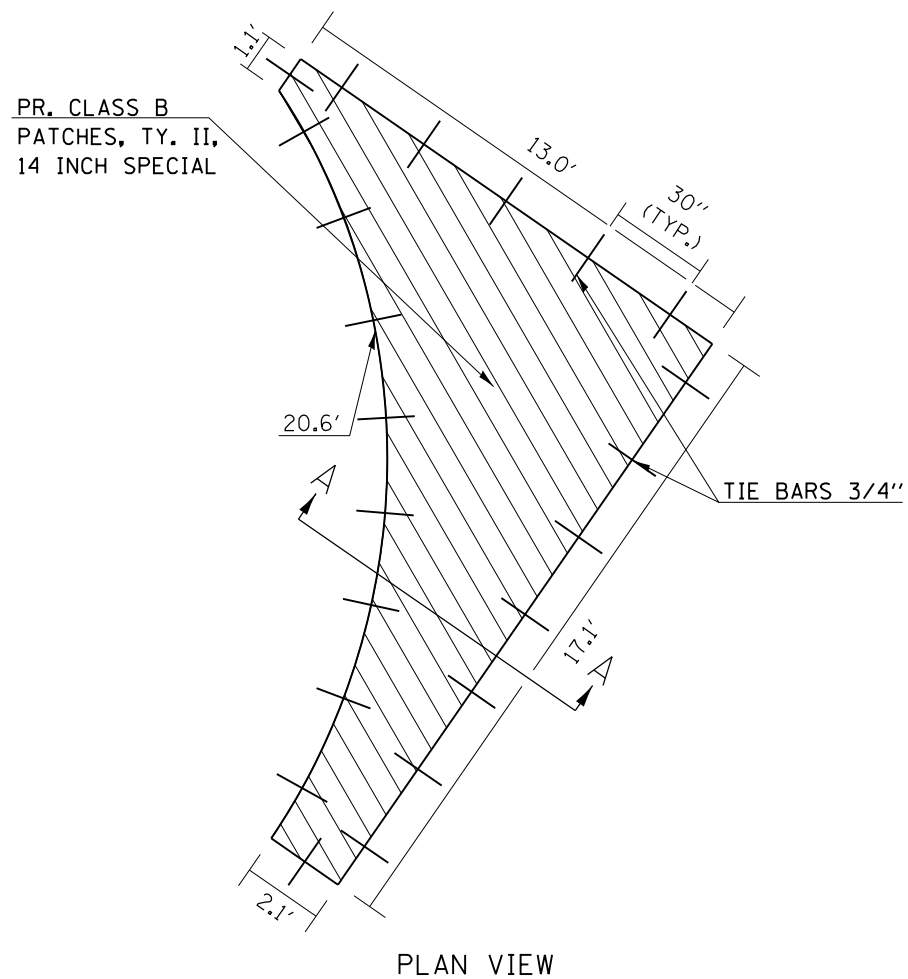
**STATE OF ILLINOIS
DEPARTMENT OF TRANSPORTATION**

**GEOMETRIC SHEET AT (LOC. 8)
US 45 AND METROPOLIS ST (SW QUAD)**

SCALE: SHEET OF SHEETS STA. TO STA.

F.A.P. RTE.	SECTION	COUNTY	TOTAL SHEETS	SHEET NO.
889	D9 ADA Ramp 2018-1	MASSAC	64	62
			CONTRACT NO. 78572	
		ILLINOIS	FED. AID PROJECT	

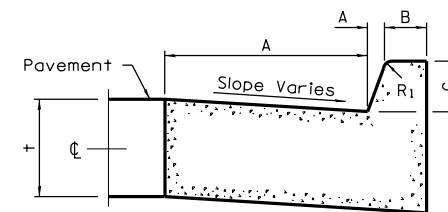
DETAIL FOR CLASS B PATCHES, TYPE II, 14 INCH, SPECIAL



NOTE: SEE SPECIAL PROVISIONS FOR INFORMATION ON CONSTRUCTION & PAYMENT OF CLASS B PATCHES, TY. II, 14 INCH SPECIAL.

TO BE USED AT:
LOCATION 8 AT SW QUADRANT

DETAILS OF COMBINATION CONCRETE CURB AND GUTTER, TYPE B (SPECIAL)



BARRIER CURB

TABLE OF DIMENSIONS BARRIER CURB					
TYPE	A	A	B	C	R ₁
SPECIAL	•	1"	6"	6"	1"

• - VARIES FROM 2.9'- 4.0'

NOTES:

USE STANDARD 606001 FOR COMBINATION CONCRETE CURB AND GUTTER, TYPE B (SPECIAL), BUT USE THE DIMENSIONS SHOWN IN THIS DETAIL.

TO BE USED AT:
LOCATION 8 AT SW QUADRANT

MODEL: Default
FILE NAME: P:\ILLINOIS\BIDDING\TEC\Illinois.gov\RWIDOT\Documents\DOT_Offices\Director 9\Projects\78572\CADDData\CAD\pieces\0978572.rvt.dgn

USER NAME = brandonja	DESIGNED -	REVISED -
PLOT SCALE = 100.0000' / in.	DRAWN -	REVISED -
PLOT DATE = 3/23/2018	CHECKED -	REVISED -
	DATE -	REVISED -

**STATE OF ILLINOIS
DEPARTMENT OF TRANSPORTATION**

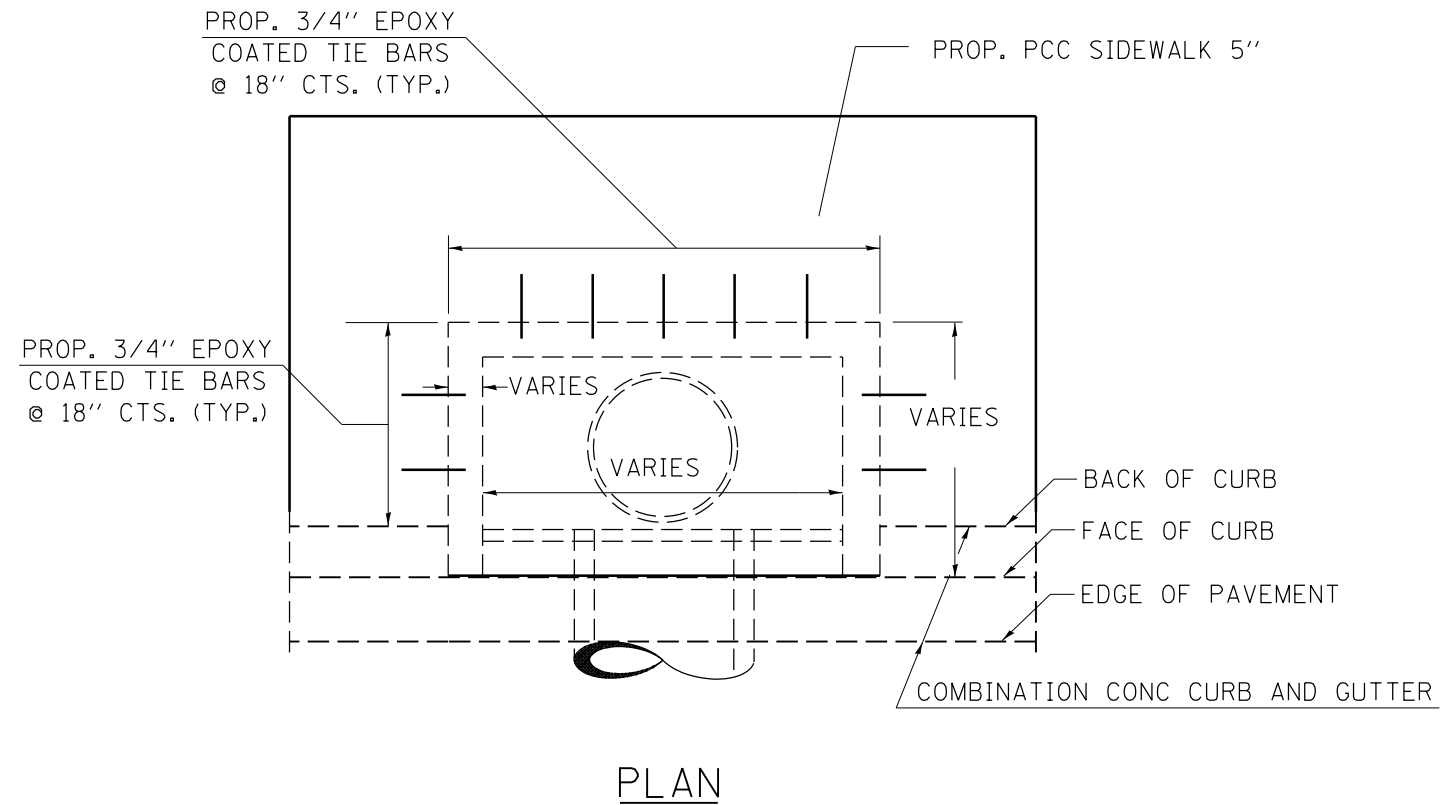
**DETAILS: CLASS B PATCHES, TYPE II, 14 INCH, SPECIAL
AND COMBINATION CC&G, TYPE B (SPECIAL)**

SCALE: SHEET OF SHEETS STA. TO STA.

F.A.P. RTE.	SECTION	COUNTY	TOTAL SHEETS	SHEET NO.
889	D9 ADA Ramp 2018-1	MASSAC	64	63
			CONTRACT NO. 78572	
		ILLINOIS	FED. AID PROJECT	

TIE BARS FOR PROPOSED SIDEWALK AND EXISTING INLETS DETAIL

(NOT TO SCALE)



LOCATIONS

- LOCATION 5 : NW QUADRANT AND SW QUADRANT
- LOCATION 7 : NE QUADRANT AND SE QUADRANT
- LOCATION 8 : NW QUADRANT

NOTE:

TIE NEW SIDEWALK TO INLETS WITH 3/4" EPOXY COATED TIE BARS AT 18" CENTERS. THE TIE BARS SHALL BE GROUTED IN PLACE.

MODEL: Default
 FILE: \\nas01.cas.psu.edu\BEBID\NTEC\Illinois\gov\PI\DOT\Documents\DOT_Offices\Director\9\Projects\78572\CaddData\CAD\pkcs107\8572-ht.dgn

USER NAME = brandonja	DESIGNED -	REVISED -
	DRAWN -	REVISED -
PLOT SCALE = 100.0000' / in.	CHECKED -	REVISED -
PLOT DATE = 3/23/2018	DATE -	REVISED -

**STATE OF ILLINOIS
DEPARTMENT OF TRANSPORTATION**

**DETAILS: TIE BARS FOR PROPOSED
SIDEWALK AND EXISTING INLET**

SCALE: SHEET OF SHEETS STA. TO STA.

F.A.P. RTE.	SECTION	COUNTY	TOTAL SHEETS	SHEET NO.
889	D9 ADA Ramp 2018-1	MASSAC	64	64
CONTRACT NO. 78572				
		ILLINOIS	FED. AID PROJECT	