

STATE OF ILLINOIS
DEPARTMENT OF TRANSPORTATION

P.A. SITE	SECTION	COUNTY	TOTAL SHEET
VAR.	D3 REFL REPLACEMENT 18-19	BUREAU/LASALLE	4
			3
			CONTRACT NO. 46490

INDEX OF SHEETS

1. COVER SHEET
2. GENERAL NOTES
3. SUMMARY OF QUANTITIES
4. SCHEDULE

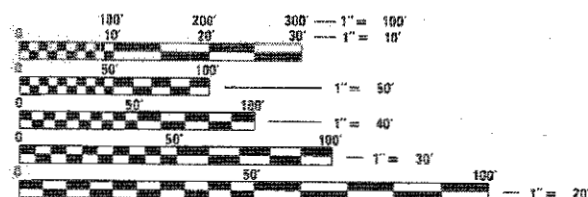
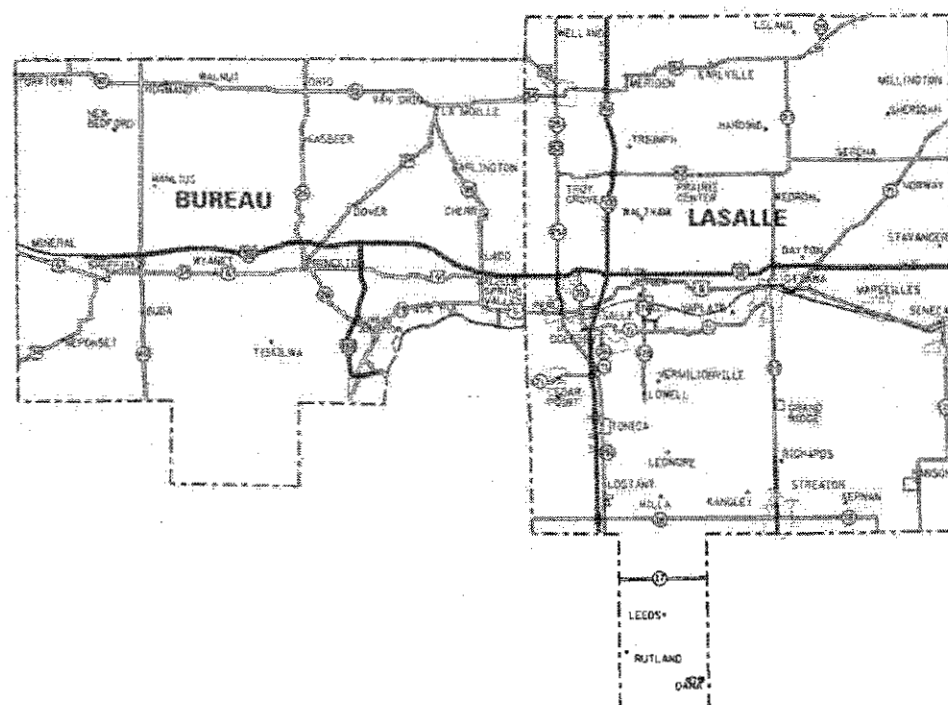
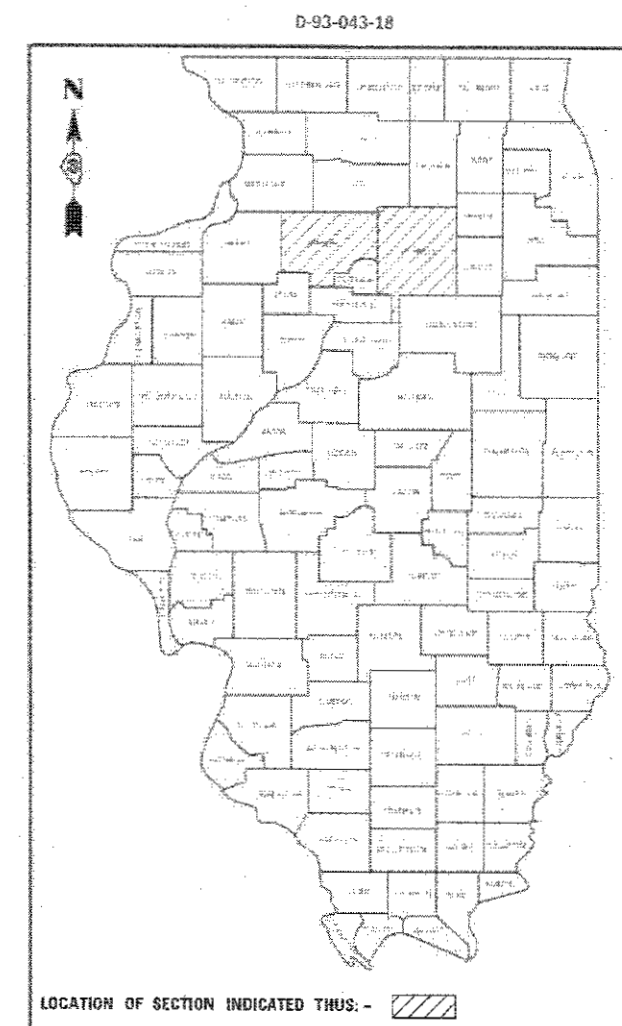
LIST OF ILLINOIS DOT HIGHWAY STANDARDS

- 701006-05 OFF-ROAD OPERATIONS 2L, 2W, 15' (4.5 m) TO 24' (600 mm) FROM PAVEMENT EDGE
- 701301-04 LANE CLOSURE, 2L, 2W, SHORT TIME OPERATIONS
- 701311-03 LANE CLOSURE, 2L, 2W, MOVING OPERATIONS - DAY ONLY
- 701426-09 LANE CLOSURE, MULTILANE INTERMITTENT OR MOVING OPERATION, FOR SPEEDS ≥ 45 MPH
- 701427-05 LANE CLOSURE, MULTILANE INTERMITTENT OR MOVING OPERATION, FOR SPEEDS ≤ 40 MPH
- 701901-07 TRAFFIC CONTROL DEVICES
- 781001-04 TYPICAL APPLICATIONS RAISED REFLECTIVE PAVEMENT MARKERS

PROPOSED HIGHWAY PLANS

VARIOUS ROUTES SECTION D3 REFLECTOR REPL 18-19 RAISED REFLECTIVE PAVEMENT MARKER REMOVAL AND REPLACEMENT BUREAU AND LASALLE COUNTIES

M-60-029-18



FULL SIZE PLANS HAVE BEEN PREPARED USING STANDARD ENGINEERING SCALES. REDUCED SIZED PLANS WILL NOT CONFORM TO STANDARD SCALES. IN MAKING MEASUREMENTS ON REDUCED PLANS, THE ABOVE SCALES MAY BE USED.

J.U.L.I.E.
JOINT UTILITY LOCATION INFORMATION FOR EXCAVATION
1-800-892-0123
OR 811

PROJECT ENGINEER: JOE KANNEL, P.E.
UNIT CHIEF: RON WOODSHANK
DISTRICT 3 NO. (815)434-6131
CONTRACT NO. 46490

STATE OF ILLINOIS
DEPARTMENT OF TRANSPORTATION

SUBMITTED 5/9 2018
[Signature]
REGIONAL ENGINEER

May 11 2018
[Signature]
ENGINEER OF DESIGN AND ENVIRONMENT

May 10 2018
[Signature]
DIRECTOR OF PROGRAM DEVELOPMENT 3

PRINTED BY THE AUTHORITY
OF THE STATE OF ILLINOIS

RAISED REFLECTIVE PAVEMENT MARKER SCHEDULE

PRIORITY NO.	ROUTE	COUNTY	LOCATION	DESCRIPTION OF REFLECTORS				TOTAL REFLECTORS	REFLECTORS ONLY	CASTINGS W/REFLECTORS	CASTING REMOVAL
				CRYSTAL	CRYSTAL/RED	AMBER	AMBER/RED				
1	80	Bureau	M.P. 55.4 TO M.P. 61.5, EXIT 56 RAMPS AT EXIT 56	1610	132		55	1797	1447	350	100
2	26/34	Bureau	PRINCETON, RAILROAD AVE. TO US 6	12		96		108	88	20	10
3	6/26	Bureau	PRINCETON, US 6/IL 26/US 34 JCT. TO US 6/IL 26 JCT.	24		144		168	148	20	10
4	34	Bureau	IL 89 (LAMOILLE) TO LASALLE CO. LINE.	14		477		491	416	75	39
5	34	LASALLE	BUREAU CO. LINE TO IL 251 (MENDOTA)	4		131		135	110	25	11
6	34	LASALLE	IL 251 TO I-39	3		337		340	280	60	30
7	29	Bureau	PUTNAM CO. LINE TO US 6/IL 89 (SPRING VALLEY)	40		950		990	660	330	100
8	6/34	Bureau	US 6/34 JCT. (SHEFFIELD) TO IL 40	6		260		266	206	60	30
9	6/34	Bureau	IL 40 TO WYANET (WCL CH 8)			325		325	250	75	50
10	34	Bureau	IL 26 TO DOVER	24		420		444	374	70	25
11	40	Bureau	US 6/34 TO STARK COUNTY			600		600		600	
12	34	Bureau	HENRY COUNTY LINE TO US 6	14		630		644	444	200	100
13	26	Bureau	US 6 TO IL 29	25		525		550	450	100	45
14	6	Bureau	BUREAU/HENRY COUNTY LINE TO US 6/34 JCT.								
15	34	Bureau	IL 26 TO I-180								
16	6/34	Bureau	WYANET TO IL 26 (PRINCETON)								
17	26	Bureau	IL 92 TO LEE COUNTY LINE								
TOTALS				1776	132	4895	55	6858	4873	1985	550

MODEL: Default
 FILE: \\nas0101\B&E\BID\NTEC\Illinois\gov\PIV\DOT\Documents\1\DOT\Office\BID\refct 3\proj\scs\03161900\CADD\BID\03161900.dgn

USER NAME = woodshankr	DESIGNED - TP	REVISED - _____
	DRAWN - TP	REVISED - _____
PLOT SCALE = 100.0000' / in.	CHECKED - RW	REVISED - _____
PLOT DATE = 12/13/2017	DATE - 11/29/2017	REVISED - _____

**STATE OF ILLINOIS
DEPARTMENT OF TRANSPORTATION**

SCHEDULE

SCALE: _____ SHEET 1 OF 1 SHEETS STA. _____ TO STA. _____

F.A. RTE.	SECTION	COUNTY	TOTAL SHEETS	SHEET NO.
VAR.	D3 REFL REPLACEMENT 18-19	BUREAU/LASALLE	4	4
CONTRACT NO. 46490				
ILLINOIS FED. AID PROJECT				