

STATE OF ILLINOIS
DEPARTMENT OF TRANSPORTATION

P.E. STATE	SECTION	COUNTY	TOTAL SHEETS	SHEET NO.
ILL.	D3 REF. REPLACEMENT 18-20	DEKALB, LASALLE, KENDALL	4	1
CONTRACT NO. 46491				

INDEX OF SHEETS

1. COVER SHEET
2. GENERAL NOTES
3. SUMMARY OF QUANTITIES
4. SCHEDULE

LIST OF ILLINOIS DOT HIGHWAY STANDARDS

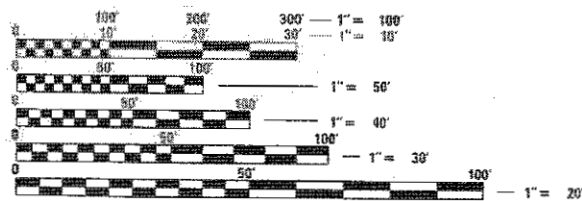
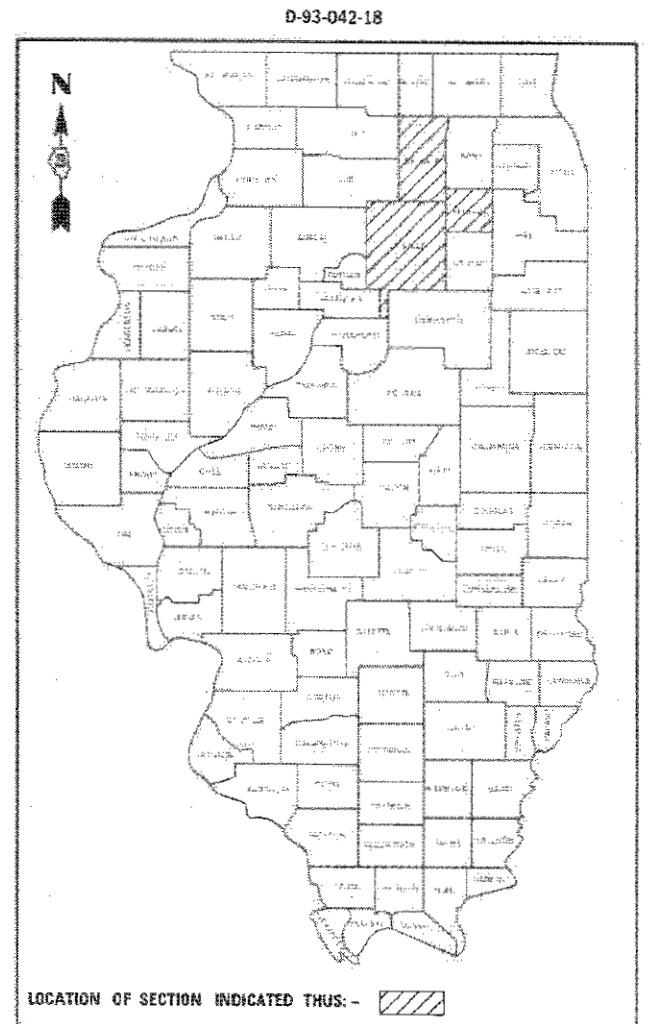
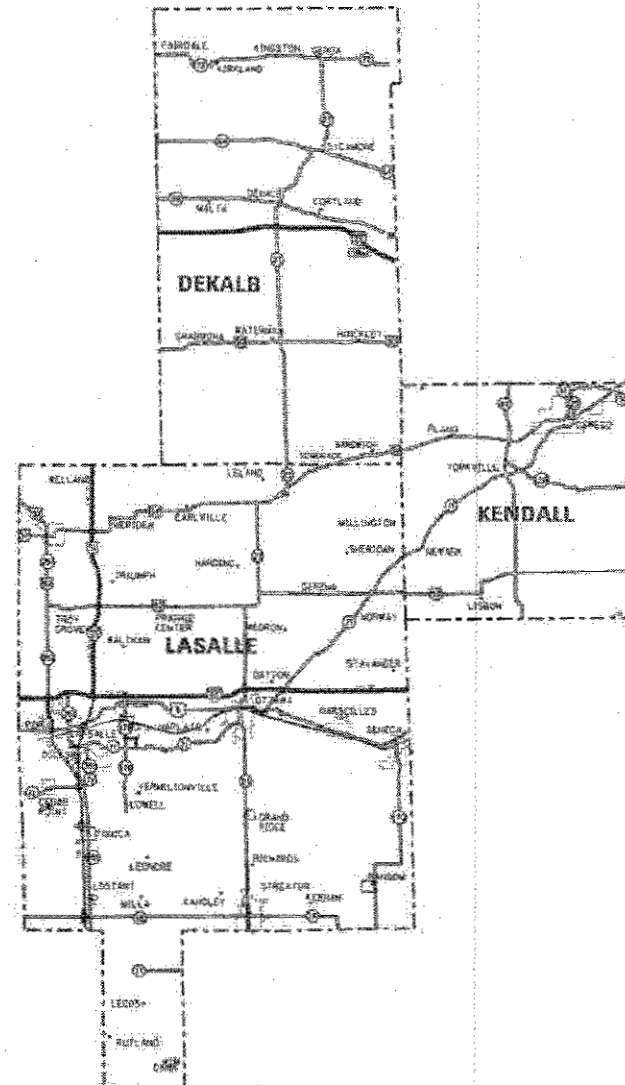
- 701006-05 OFF-ROAD OPERATIONS 2L, 2W, 15' (4.5 m) TO 24' (600 mm) FROM PAVEMENT EDGE
- 701301-04 LANE CLOSURE, 2L, 2W, SHORT TIME OPERATIONS
- 701311-03 LANE CLOSURE, 2L, 2W, MOVING OPERATIONS - DAY ONLY
- 701426-09 LANE CLOSURE, MULTILANE INTERMITTENT OR MOVING OPERATION, FOR SPEEDS ≥ 45 MPH
- 701427-05 LANE CLOSURE, MULTILANE INTERMITTENT OR MOVING OPERATION, FOR SPEEDS ≥ 40 MPH
- 701901-07 TRAFFIC CONTROL DEVICES
- 781001-04 TYPICAL APPLICATIONS RAISED REFLECTIVE PAVEMENT MARKERS

PROPOSED HIGHWAY PLANS

VARIOUS ROUTES SECTION D3 REFLECTOR REPL 18-20 RAISED REFLECTIVE PAVEMENT MARKER REMOVAL AND REPLACEMENT

DEKALB, LASALLE, AND KENDALL COUNTIES

M-60-030-18



FULL SIZE PLANS HAVE BEEN PREPARED USING STANDARD ENGINEERING SCALES. REDUCED SIZED PLANS WILL NOT CONFORM TO STANDARD SCALES. IN MAKING MEASUREMENTS ON REDUCED PLANS, THE ABOVE SCALES MAY BE USED.

J.U.L.I.E.
JOINT UTILITY LOCATION INFORMATION FOR EXCAVATION
1-800-892-0123
OR 811

PROJECT ENGINEER: JOE KANNEL, P.E.
UNIT CHIEF: RON WOODSHANK
DISTRICT 3 NO. (815)434-6131
CONTRACT NO. 46491

STATE OF ILLINOIS
DEPARTMENT OF TRANSPORTATION

SUBMITTED 5/9 2018
[Signature] REGIONAL ENGINEER

May 11 2018
[Signature] ENGINEER OF DESIGN AND ENVIRONMENT

May 10 2018
[Signature] DIRECTOR OF PROGRAM DEVELOPMENT

PRINTED BY THE AUTHORITY
OF THE STATE OF ILLINOIS

GENERAL NOTES

PLAN DIMENSIONS AND DETAILS RELATIVE TO EXISTING PLANS ARE SUBJECT TO NOMINAL CONSTRUCTION VARIATIONS. THE CONTRACTOR SHALL FIELD VERIFY EXISTING DIMENSIONS AND DETAILS AFFECTING NEW CONSTRUCTION AND MAKE NECESSARY APPROVED ADJUSTMENTS PRIOR TO CONSTRUCTION OR ORDERING OF MATERIALS. SUCH VARIATIONS SHALL NOT BE CAUSE FOR ADDITIONAL COMPENSATION FOR A CHANGE IN SCOPE OF THE WORK; HOWEVER, THE CONTRACTOR WILL BE PAID FOR THE QUANTITY ACTUALLY FURNISHED AT THE UNIT PRICE BID FOR THE WORK.

ANY REFERENCE TO A STANDARD IN THESE PLANS SHALL BE INTERPRETED TO MEAN THE EDITION AS INDICATED BY THE SUBNUMBER SHOWN IN THE LIST OF STANDARDS OR THE COPY INCLUDED IN THESE PLANS.

COMMITMENTS

STATE OF ILLINOIS
DEPARTMENT OF TRANSPORTATION
DISTRICT THREE
AS BUILT INFORMATION

SUPERVISING CONSTRUCTION FIELD ENGINEER

RESIDENT ENGINEER / TECHNICIAN

START & END DATES
OF CONSTRUCTION:

INSPECTORS:

DATE: 12-13-17
 PREPARED BY: *Don Benil*
 DISTRICT STUDIES & PLANS ENGINEER
 EXAMINED BY: *[Signature]*
 DISTRICT CONSTRUCTION ENGINEER
Michael A. Shaw
 DISTRICT MATERIALS ENGINEER
[Signature]
 DISTRICT OPERATIONS ENGINEER

STATE OF ILLINOIS
DEPARTMENT OF TRANSPORTATION

GENERAL NOTES

SCALE: _____ SHEET 1 OF 1 SHEETS STA. _____ TO STA. _____

F.A. RTE.	SECTION	COUNTY	TOTAL SHEETS	SHEET NO.
VAR.	D3 REFL REPLACEMENT 18-20	VARIOUS	4	2
CONTRACT NO. 46491			ILLINOIS FED. AID PROJECT	

USER NAME	DESIGNED	REVISIONS
= woodshankr	- TP	_____
	DRAWN - TP	REVISIONS _____
PLOT SCALE = 100.0000' / in.	CHECKED - RW	REVISIONS _____
PLOT DATE = 12/11/2017	DATE - 12/5/2017	REVISIONS _____

MODEL: C:\DWG\...
 FILE NAME: ...

MODEL: Defaul
 FILE NAME: \\paul08688\BID\N\TEG Illinois.gov\PIRD\DOT\Documents\SIDOT Office\Subdirct 3\project\0346491\ICAD\0346491-ctb-details.dgn

CODE NO.	ITEM	UNIT	TOTAL QUANTITY	CONSTRUCTION CODE			
				RAISED REFLECTIVE PAVEMENT MARKERS 100% STATE			
				DEKALB		LASALLE	KENDALL
				0021		0021	0021
				RURAL	URBAN	RURAL	URBAN
67100100	MOBILIZATION	L SUM	1	0.36	0.36	0.06	0.22
78100100	RAISED REFLECTIVE PAVEMENT MARKER	EACH	2503	508	1463	182	350
78100300	REPLACEMENT REFLECTOR	EACH	3615	590	2178		847
78300200	RAISED REFLECTIVE PAVEMENT MARKER REMOVAL	EACH	485	120	265		100

4

RAISED REFLECTIVE PAVEMENT MARKER SCHEDULE

PRIORITY NO.	ROUTE	COUNTY	LOCATION	DESCRIPTION OF REFLECTORS		TOTAL REFLECTORS	REFLECTORS ONLY	CASTINGS W/REFLECTORS	CASTING REMOVAL
				CRYSTAL	AMBER				
1	34	Kendall	DeKalb County to Plano (Lew St-ECL)	615	582	1197	847	350	100
2	34	LaSalle	IL 23/US 34 No Jct to Dekalb Co		182	182		182	
3	34	DeKalb	LaSalle Co. to Kendal Co.	73	534	607	444	163	59
4	23	DeKalb	Sycamore Rd to Taylor Rd	16	258	274	244	30	10
5	23	DeKalb	McHenry County to IL 72		264	264	204	60	20
6	23/72	DeKalb	Genoa: IL 23/72 So to IL 23/72 No	10	190	197	42	155	12
7	23	DeKalb	Genoa, IL 23/72 Jct to Derby Line Rd	28	240	268	198	70	30
8	64	DeKalb	Sycamore, Sacramento to Airport Rd	27	250	267		267	4
9	23	DeKalb	Sycamore, Plaza Dr to Center Cross	74	154	228		228	0
10	64	DeKalb	Sycamore, Peace Rd to IL 23	207	320	527	402	125	25
11	38	DeKalb	Malta Rd to Huber Parkway	62	624	686	386	300	100
12	38	DeKalb	DeKalb:Huber Pkwy to Annie Glidden	252	360	612	412	200	50
13	72	DeKalb	Kirkland, Malta Rd to Pearl St	24	124	148		148	
14	72	DeKalb	Kingston (Main St) to Genoa(State St)	30	335	345	220	125	50
15	38	DeKalb	Peace Rd to Somonauk Rd	60	256	316	216	100	25
16	72	DeKalb	IL 23 to Kane County						
17	30	DeKalb	Lee County to Waterman (East Limit)						
18	64	DeKalb	Clare Rd to Peace Rd						
TOTALS							3615	2503	485

MODEL: Default
FILE: \\nas01c.pva\illinois\BID\DOT\Documents\DOT_Offices\IDirect_3\Projects\031616\031616\031616\031616\1-1-16-031616.dgn

USER NAME = woodshankr	DESIGNED - TP	REVISED - _____
	DRAWN - TP	REVISED - _____
PLOT SCALE = 100.0000' / in.	CHECKED - RW	REVISED - _____
PLOT DATE = 12/14/2017	DATE - 12/5/2017	REVISED - _____

**STATE OF ILLINOIS
DEPARTMENT OF TRANSPORTATION**

SCHEDULE

SCALE: _____ SHEET 1 OF 1 SHEETS STA. _____ TO STA. _____

F.A. RTE.	SECTION	COUNTY	TOTAL SHEETS	SHEET NO.
VAR. D3 REFL REPLACEMENT 18-20		VARIOUS	4	4
		CONTRACT NO. 46491		
		ILLINOIS FED. AID PROJECT		