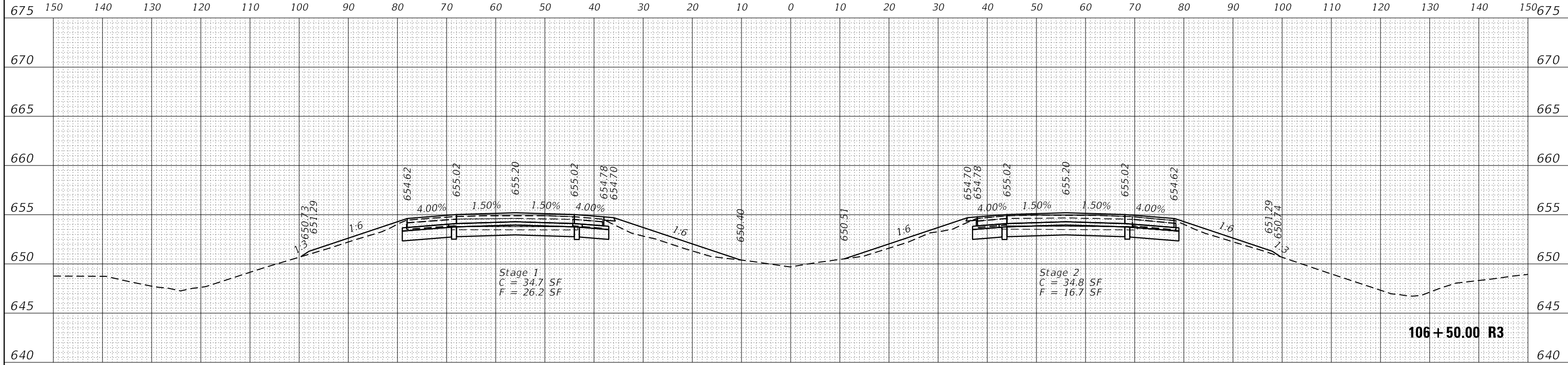
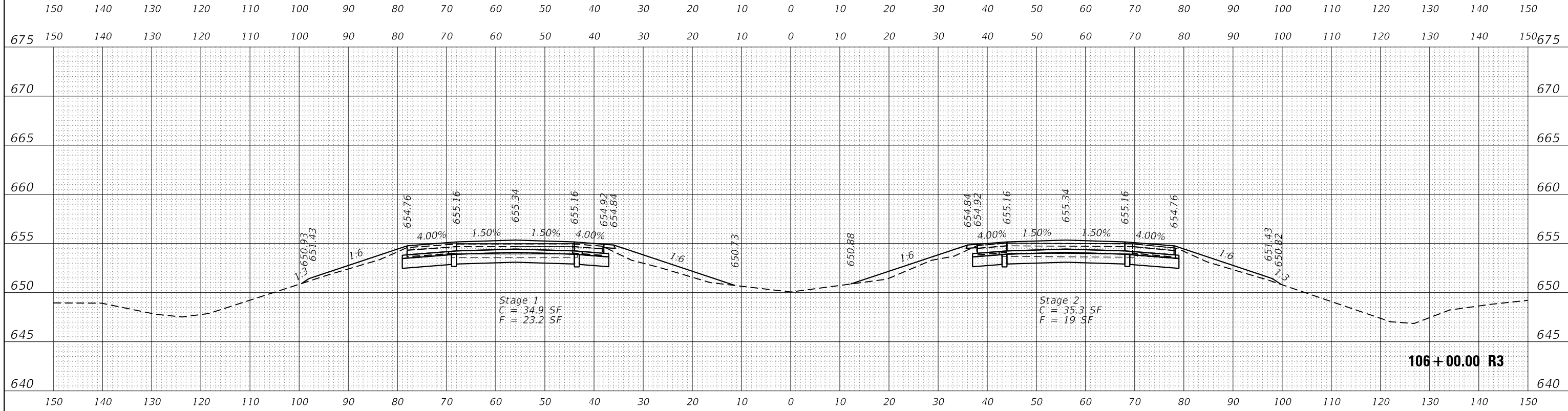


DATE	
BY	
FINAL SURVEY	
PLOTTED	
NOTE BOOK	
AREAS CHECKED	



106 + 50.00 R3

DATE	
BY	
ORIGINAL SURVEY	
PLOTTED	
NOTE BOOK	
AREAS CHECKED	



106 + 00.00 R3

LIN ENGINEERING, LTD.
Consulting Engineers
Westmont, Illinois

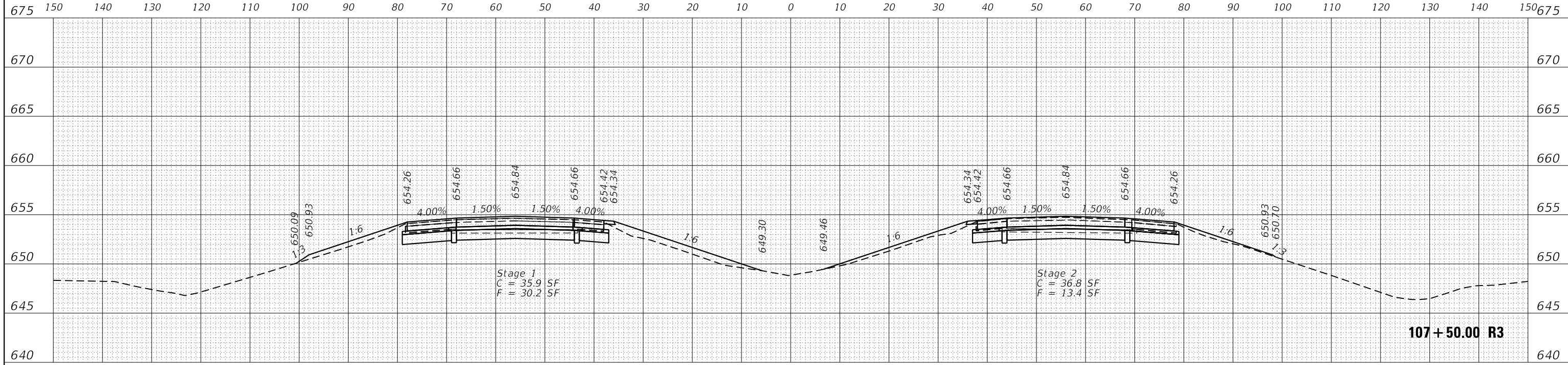
USER NAME = fergusonjh	DESIGNED - IS	REVISED - _____
	DRAWN - IS	REVISED - _____
PLOT SCALE = 20.0000' / in.	CHECKED - ST	REVISED - _____
PLOT DATE = 4/2/2018	DATE - 03/30/2018	REVISED - _____

STATE OF ILLINOIS
DEPARTMENT OF TRANSPORTATION

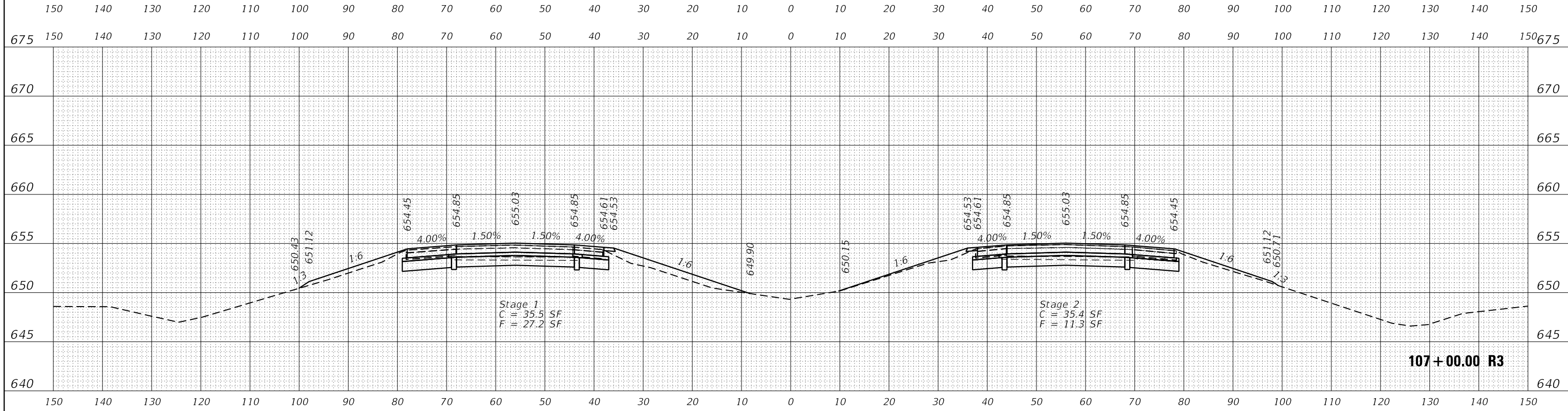
I-55 RUBBLIZATION
1.7 MILES SOUTH OF IL 116 TO 0.6 MILES NORTH OF IL 23
SCALE: 1:10 SHEET 78 OF 399 SHEETS STA. 106+00.00 R3 TO STA. 106+50.00 R3

F.A.I. RTE.	SECTION	COUNTY	TOTAL SHEETS	SHEET NO.
55	(53-5)R&I	LIVINGSTON	722	401
				CONTRACT NO. 66B64
ILLINOIS FED. AID PROJECT				

DATE	
BY	
FINAL SURVEY	
PLOTTED	
NOTE BOOK	
AREAS CHECKED	



DATE	
BY	
ORIGINAL SURVEY	
PLOTTED	
NOTE BOOK	
AREAS CHECKED	



LIN ENGINEERING, LTD.
Consulting Engineers
Westmont, Illinois

USER NAME = fergusonjh	DESIGNED - IS	REVISED - _____
	DRAWN - IS	REVISED - _____
PLOT SCALE = 20.0000' / in.	CHECKED - ST	REVISED - _____
PLOT DATE = 4/2/2018	DATE - 03/30/2018	REVISED - _____

STATE OF ILLINOIS
DEPARTMENT OF TRANSPORTATION

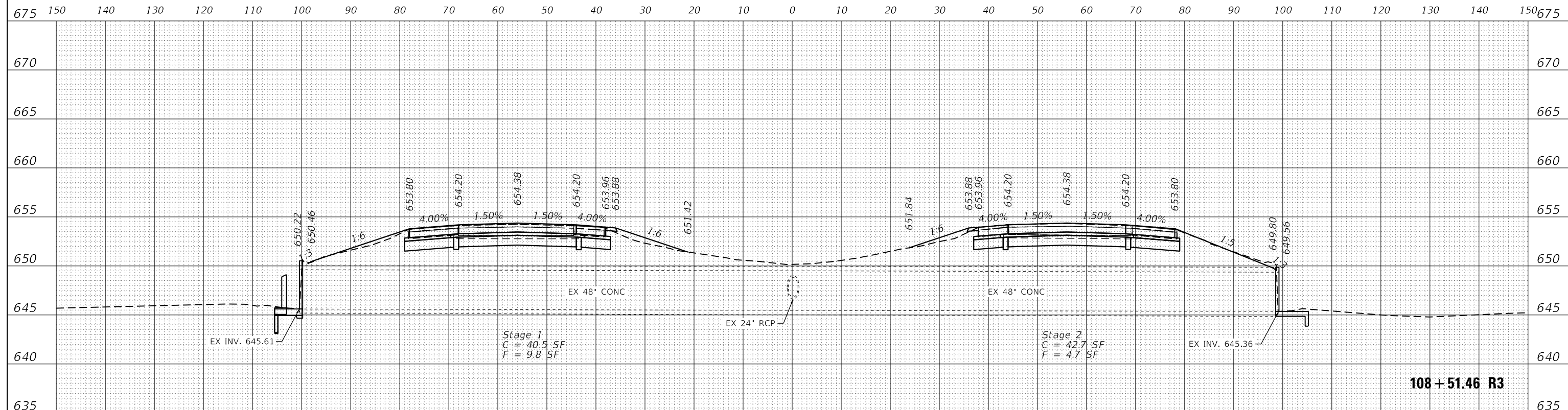
I-55 RUBBLIZATION
1.7 MILES SOUTH OF IL 116 TO 0.6 MILES NORTH OF IL 23

F.A.I. RTE.	SECTION	COUNTY	TOTAL SHEETS	SHEET NO.
55	(53-5)R&I	LIVINGSTON	722	402
CONTRACT NO. 66B64				

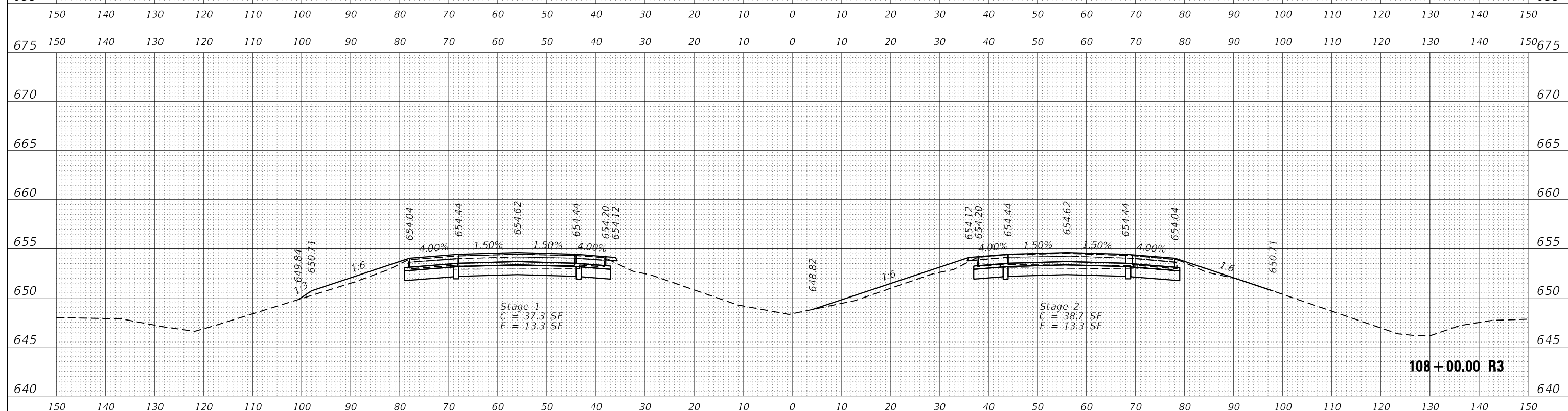
SCALE: 1:10 SHEET 79 OF 399 SHEETS STA. 107+00.00 R3 TO STA. 107+50.00 R3

ILLINOIS FED. AID PROJECT

DATE	
BY	
FINAL SURVEY	
PLOTTED	
TEMPLATE	
NOTE BOOK	
AREAS CHECKED	
NO.	



DATE	
BY	
ORIGINAL SURVEY	
PLOTTED	
TEMPLATE	
NOTE BOOK	
AREAS CHECKED	
NO.	



LIN ENGINEERING, LTD.
Consulting Engineers
Westmont, Illinois

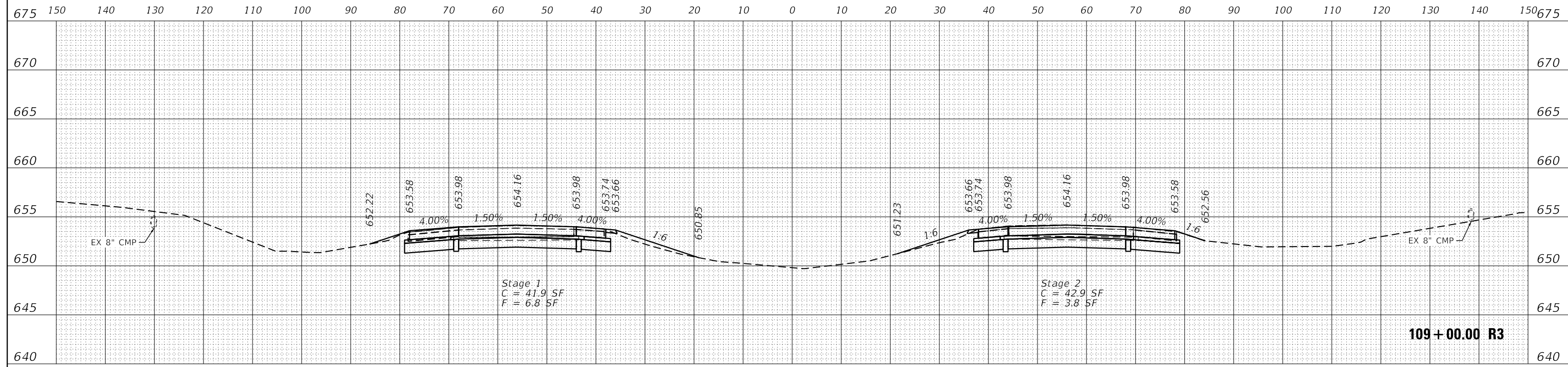
USER NAME = fergusonjh	DESIGNED - IS	REVISED - _____
	DRAWN - IS	REVISED - _____
PLOT SCALE = 20.0000' / in.	CHECKED - ST	REVISED - _____
PLOT DATE = 4/2/2018	DATE - 03/30/2018	REVISED - _____

STATE OF ILLINOIS
DEPARTMENT OF TRANSPORTATION

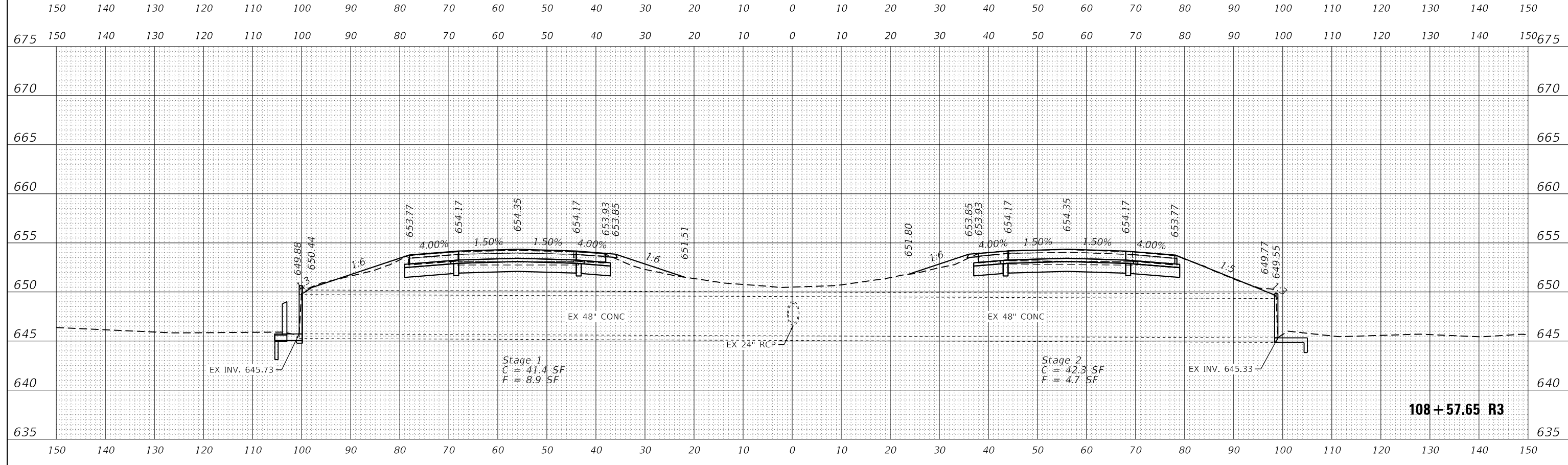
I-55 RUBBLIZATION
1.7 MILES SOUTH OF IL 116 TO 0.6 MILES NORTH OF IL 23
SCALE: 1:10 SHEET 80 OF 399 SHEETS STA. 108+00.00 R3 TO STA. 108+51.46 R3

F.A.I. RTE.	SECTION	COUNTY	TOTAL SHEETS	SHEET NO.
55	(53-5)R&I	LIVINGSTON	722	403
CONTRACT NO. 66B64				
ILLINOIS FED. AID PROJECT				

DATE	
BY	
FINAL SURVEY	
PLOTTED	
TEMPLATE	
NOTE BOOK	
AREAS CHECKED	
NO.	



DATE	
BY	
ORIGINAL SURVEY	
PLOTTED	
TEMPLATE	
NOTE BOOK	
AREAS CHECKED	
NO.	



LIN ENGINEERING, LTD.
Consulting Engineers
Westmont, Illinois

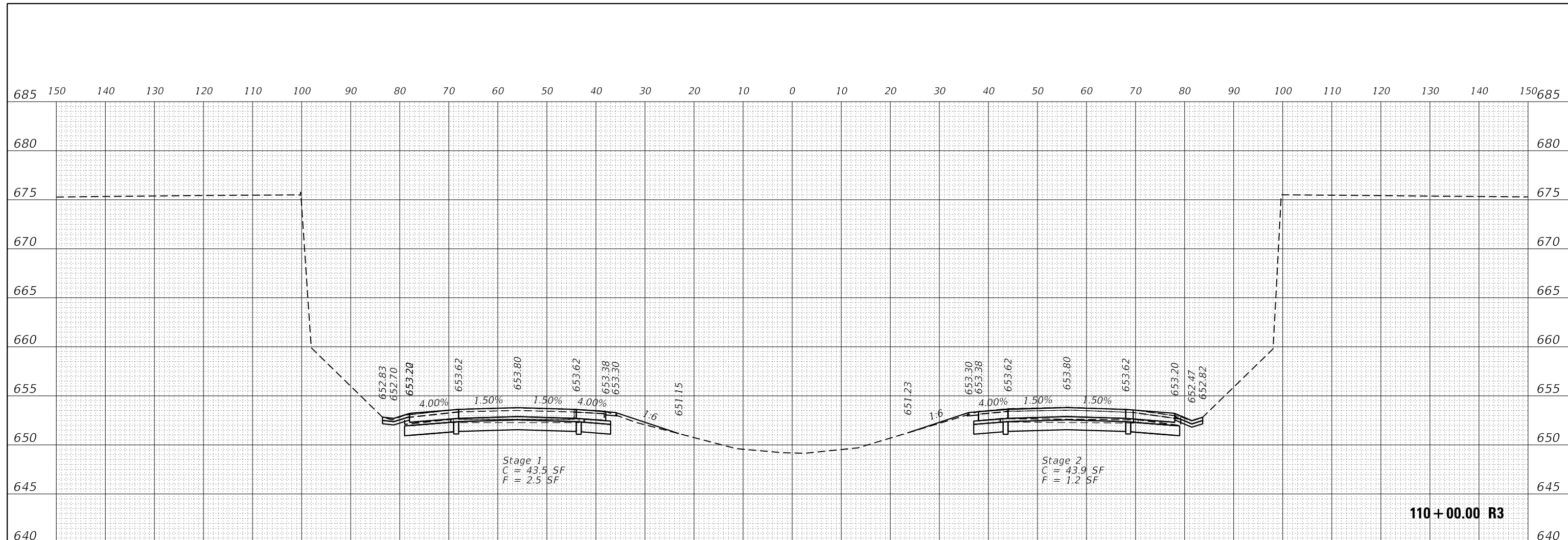
USER NAME = fergusonjh	DESIGNED - IS	REVISED -
PLOT SCALE = 20.0000' / in.	DRAWN - IS	REVISED -
PLOT DATE = 4/2/2018	CHECKED - ST	REVISED -
	DATE - 03/30/2018	REVISED -

STATE OF ILLINOIS
DEPARTMENT OF TRANSPORTATION

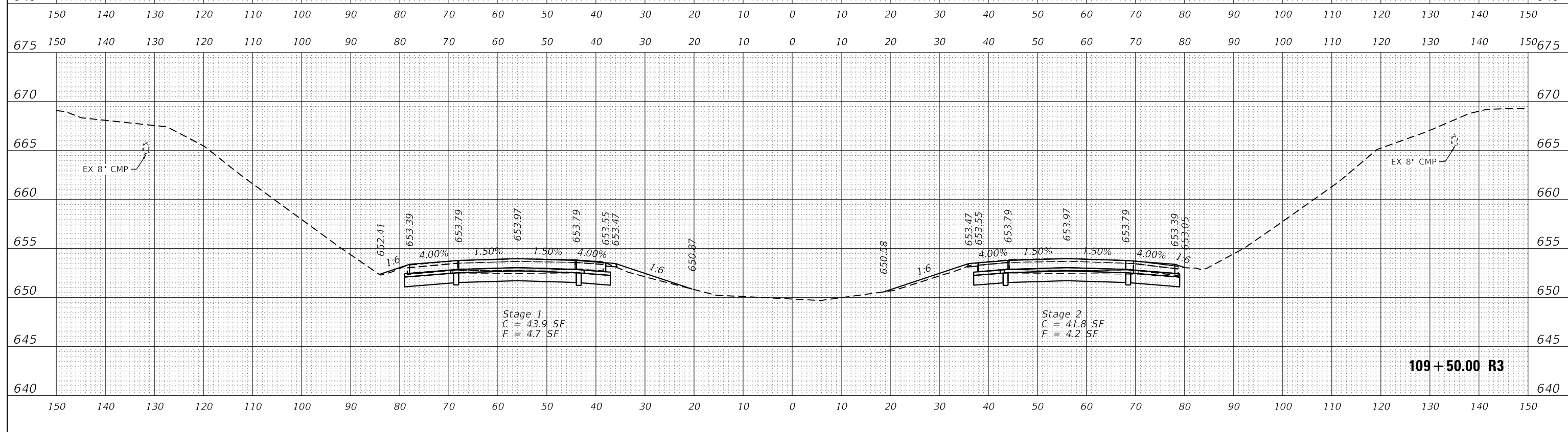
I-55 RUBBLIZATION
1.7 MILES SOUTH OF IL 116 TO 0.6 MILES NORTH OF IL 23
SCALE: 1:10 SHEET 81 OF 399 SHEETS STA. 108+57.65 R3 TO STA. 109+00.00 R3

F.A.I. RTE.	SECTION	COUNTY	TOTAL SHEETS	SHEET NO.
55	(53-5)R&I	LIVINGSTON	722	404
				CONTRACT NO. 66B64
ILLINOIS FED. AID PROJECT				

DATE	
BY	
NO.	
FINAL SURVEY	SURVEYED
NOTE BOOK	PLOTTED
AREAS CHECKED	TEMPLATE
	AREAS
	CHECKED



DATE	
BY	
NO.	
ORIGINAL SURVEY	SURVEYED
NOTE BOOK	PLOTTED
AREAS CHECKED	TEMPLATE
	AREAS
	CHECKED



LIN ENGINEERING, LTD.
Consulting Engineers
Westmont, Illinois

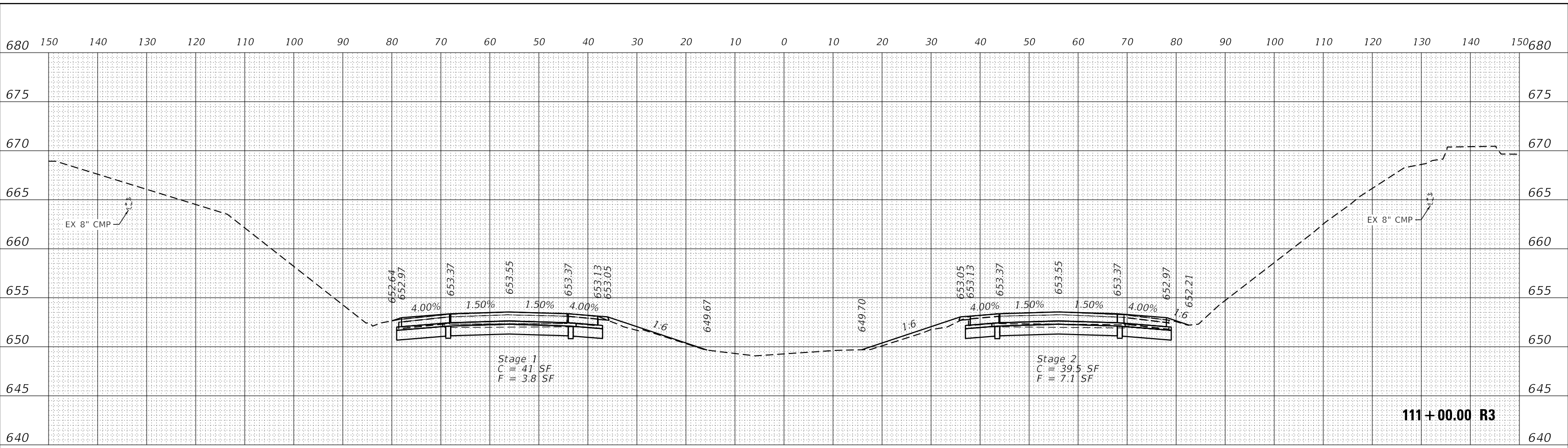
USER NAME = fergusonjh	DESIGNED - IS	REVISED -
PLOT SCALE = 20.0000' / in.	DRAWN - IS	REVISED -
PLOT DATE = 4/2/2018	CHECKED - ST	REVISED -
	DATE - 03/30/2018	REVISED -

STATE OF ILLINOIS
DEPARTMENT OF TRANSPORTATION

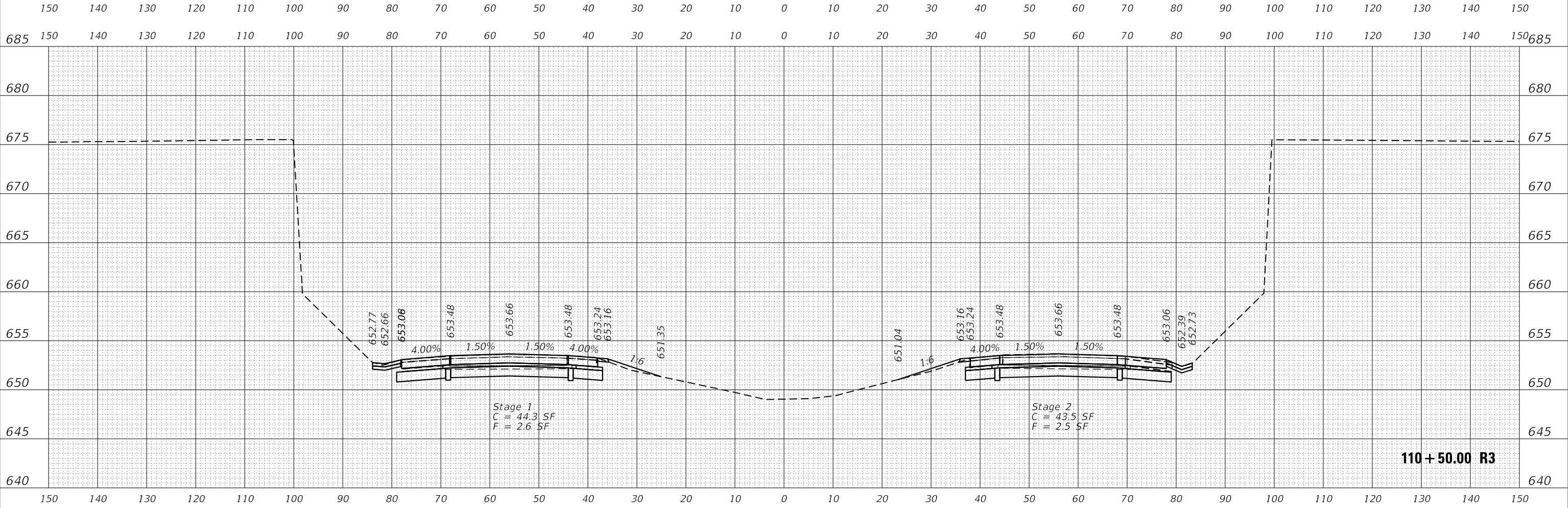
I-55 RUBBLIZATION
1.7 MILES SOUTH OF IL 116 TO 0.6 MILES NORTH OF IL 23
SCALE: 1:10 SHEET 82 OF 399 SHEETS STA. 109+50.00 R3 TO STA. 110+00.00 R3

F.A.I. RTE.	SECTION	COUNTY	TOTAL SHEETS	SHEET NO.
55	(53-5)R&I	LIVINGSTON	722	405
				CONTRACT NO. 66B64
ILLINOIS FED. AID PROJECT				

DATE	
BY	
SURVEYED	
PLOTTED	
TEMPLATE	
AREAS	
CHECKED	
FINAL SURVEY	
NOTE BOOK	
NO.	



DATE	
BY	
SURVEYED	
PLOTTED	
TEMPLATE	
AREAS	
CHECKED	
ORIGINAL SURVEY	
NOTE BOOK	
NO.	



LE LIN ENGINEERING, LTD.
Consulting Engineers
Westmont, Illinois

USER NAME = fergusonjh	DESIGNED - IS	REVISED -
PLOT SCALE = 20.0000' / in.	DRAWN - IS	REVISED -
PLOT DATE = 4/2/2018	CHECKED - ST	REVISED -
	DATE - 03/30/2018	REVISED -

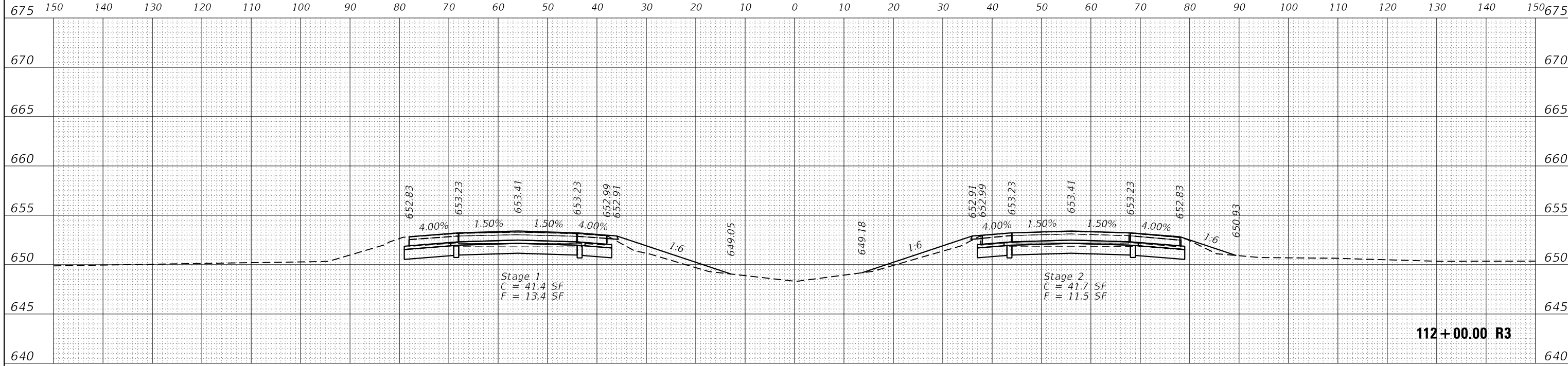
**STATE OF ILLINOIS
DEPARTMENT OF TRANSPORTATION**

I-55 RUBBLIZATION
1.7 MILES SOUTH OF IL 116 TO 0.6 MILES NORTH OF IL 23

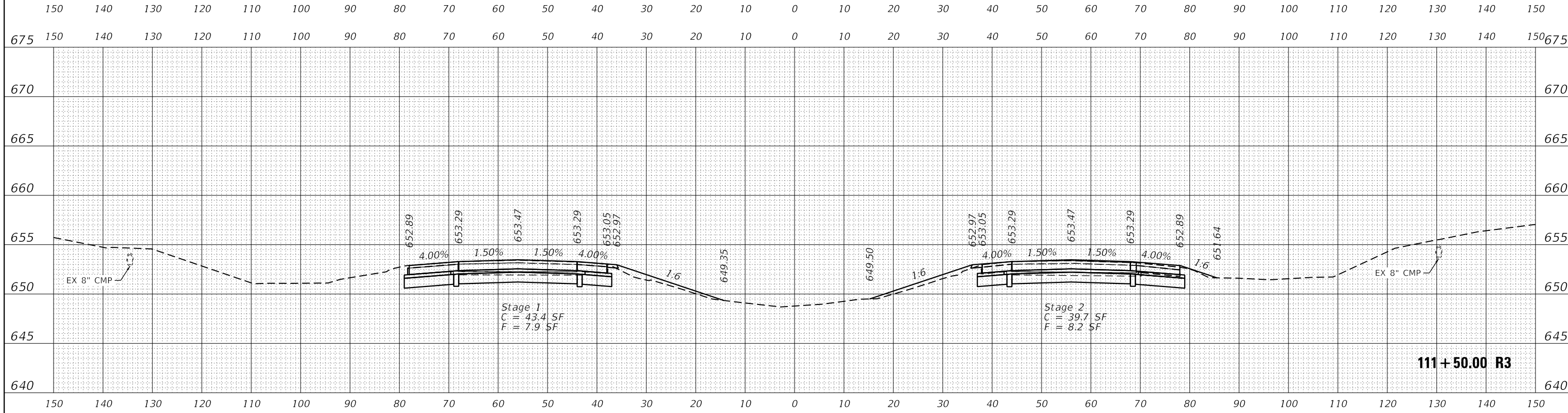
SCALE: 1:10 SHEET 83 OF 399 SHEETS STA. 110+50.00 R3 TO STA. 111+00.00 R3

F.A.I. RTE.	SECTION	COUNTY	TOTAL SHEETS	SHEET NO.
55	(53-5)R&I	LIVINGSTON	722	406
CONTRACT NO. 66B64				
ILLINOIS FED. AID PROJECT				

DATE	
BY	
FINAL SURVEY	
PLOTTED	
NOTE BOOK	
AREAS CHECKED	



DATE	
BY	
ORIGINAL SURVEY	
PLOTTED	
NOTE BOOK	
AREAS CHECKED	



LIN ENGINEERING, LTD.
Consulting Engineers
Westmont, Illinois

USER NAME = fergusonjh	DESIGNED - IS	REVISED - _____
PLOT SCALE = 20.0000' / in.	DRAWN - IS	REVISED - _____
PLOT DATE = 4/2/2018	CHECKED - ST	REVISED - _____
	DATE - 03/30/2018	REVISED - _____

**STATE OF ILLINOIS
DEPARTMENT OF TRANSPORTATION**

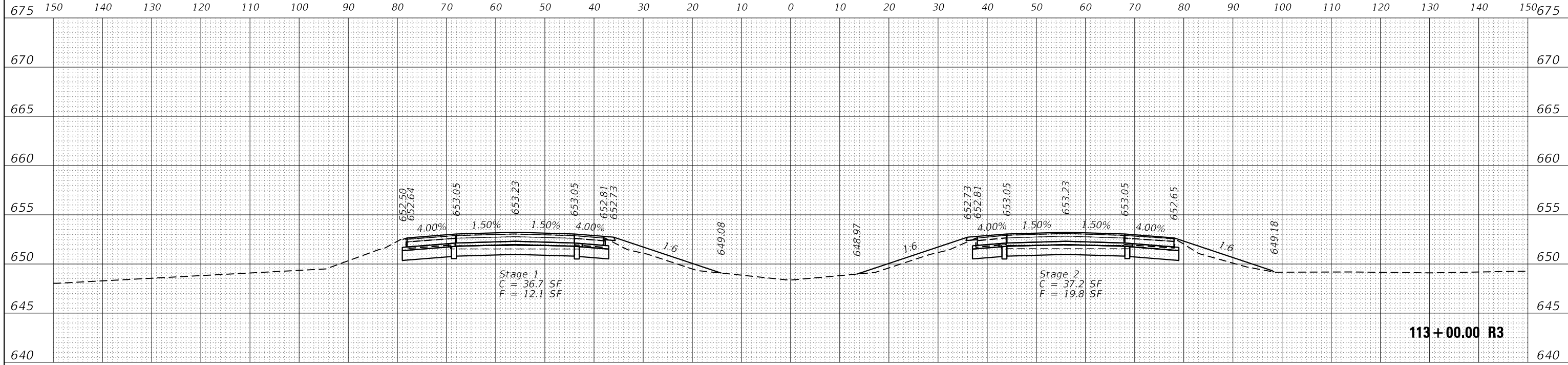
I-55 RUBBLIZATION
1.7 MILES SOUTH OF IL 116 TO 0.6 MILES NORTH OF IL 23

F.A.I. RTE.	SECTION	COUNTY	TOTAL SHEETS	SHEET NO.
55	(53-5)R&I	LIVINGSTON	722	407
				CONTRACT NO. 66B64

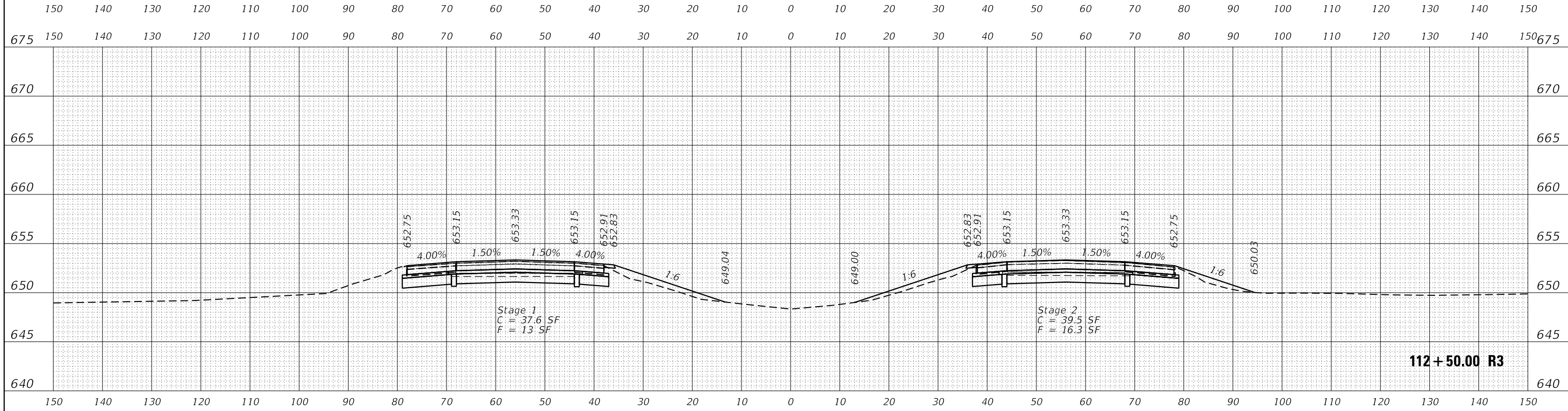
SCALE: 1:10 SHEET 84 OF 399 SHEETS STA. 111+50.00 R3 TO STA. 112+00.00 R3

ILLINOIS FED. AID PROJECT

DATE	
BY	
SURVEYED	
PLOTTED	
TEMPLATE	
NOTE BOOK	
AREAS CHECKED	
NO.	



DATE	
BY	
SURVEYED	
PLOTTED	
TEMPLATE	
NOTE BOOK	
AREAS CHECKED	
NO.	



LE LIN ENGINEERING, LTD.
Consulting Engineers
Westmont, Illinois

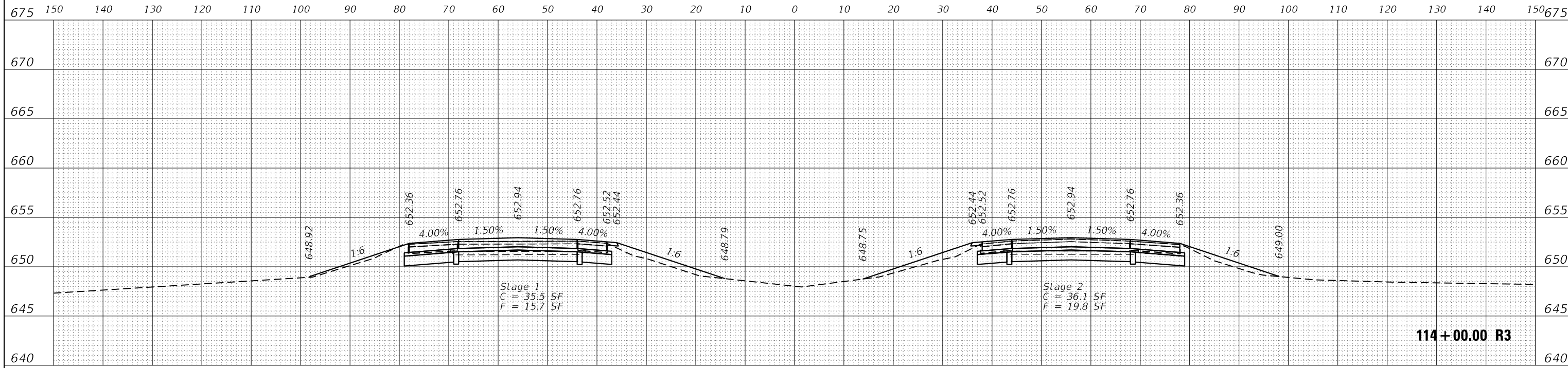
USER NAME = fergusonjh	DESIGNED - IS	REVISED - _____
PLOT SCALE = 20.0009' / in.	DRAWN - IS	REVISED - _____
PLOT DATE = 4/2/2018	CHECKED - ST	REVISED - _____
	DATE - 03/30/2018	REVISED - _____

**STATE OF ILLINOIS
DEPARTMENT OF TRANSPORTATION**

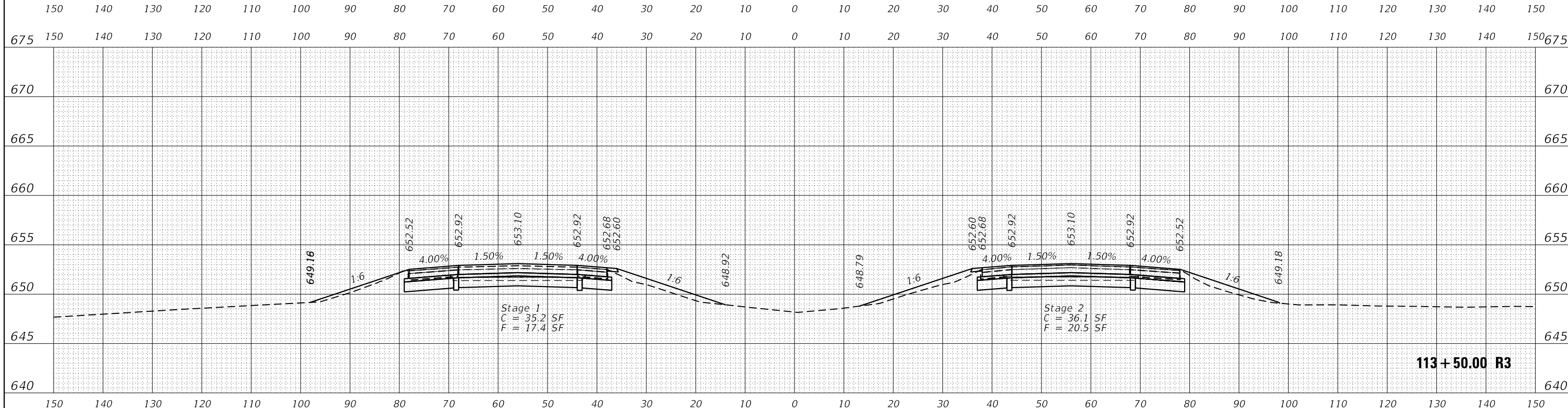
I-55 RUBBLIZATION
1.7 MILES SOUTH OF IL 116 TO 0.6 MILES NORTH OF IL 23

F.A.I. RTE.	SECTION	COUNTY	TOTAL SHEETS	SHEET NO.
55	(53-5)R&I	LIVINGSTON	722	408
CONTRACT NO. 66B64				

DATE	
BY	
SURVEYED	
PLOTTED	
TEMPLATE	
NOTE BOOK	
AREAS CHECKED	
NO.	



DATE	
BY	
SURVEYED	
PLOTTED	
TEMPLATE	
NOTE BOOK	
AREAS CHECKED	
NO.	



LE LIN ENGINEERING, LTD.
Consulting Engineers
Westmont, Illinois

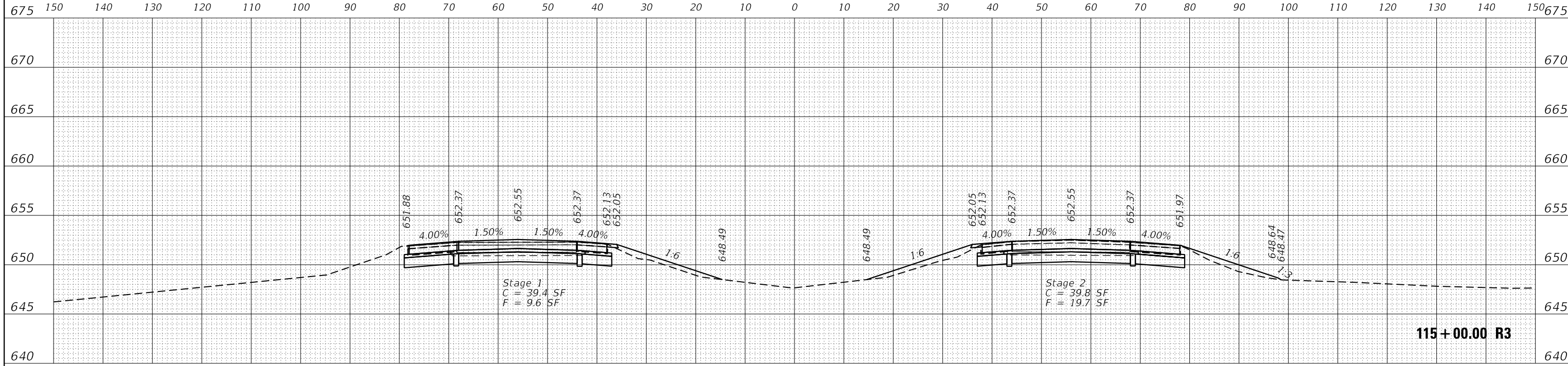
USER NAME = fergusonjh	DESIGNED - IS	REVISED - _____
	DRAWN - IS	REVISED - _____
PLOT SCALE = 20.0009' / in.	CHECKED - ST	REVISED - _____
PLOT DATE = 4/2/2018	DATE - 03/30/2018	REVISED - _____

**STATE OF ILLINOIS
DEPARTMENT OF TRANSPORTATION**

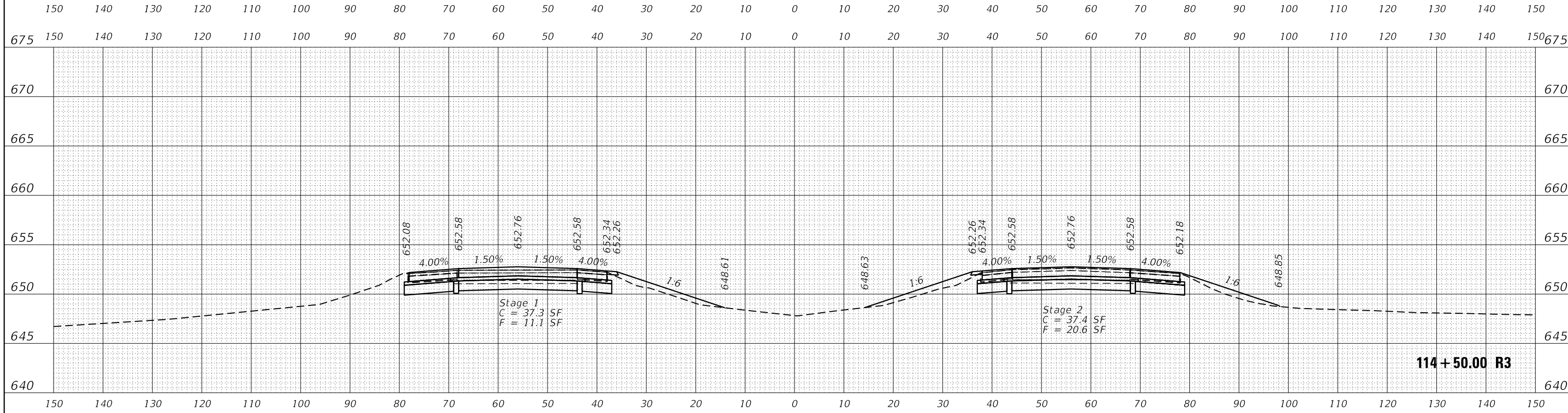
I-55 RUBBLIZATION
1.7 MILES SOUTH OF IL 116 TO 0.6 MILES NORTH OF IL 23
SCALE: 1:10 SHEET 86 OF 399 SHEETS STA. 113+50.00 R3 TO STA. 114+00.00 R3

F.A.I. RTE.	SECTION	COUNTY	TOTAL SHEETS	SHEET NO.
55	(53-5)R&I	LIVINGSTON	722	409
CONTRACT NO. 66B64				
ILLINOIS FED. AID PROJECT				

DATE	
BY	
SURVEYED	
PLOTTED	
TEMPLATE	
AREAS	
CHECKED	
FINAL SURVEY	
NOTE BOOK	
NO.	



DATE	
BY	
SURVEYED	
PLOTTED	
TEMPLATE	
AREAS	
CHECKED	
ORIGINAL SURVEY	
NOTE BOOK	
NO.	



LE LIN ENGINEERING, LTD.
Consulting Engineers
Westmont, Illinois

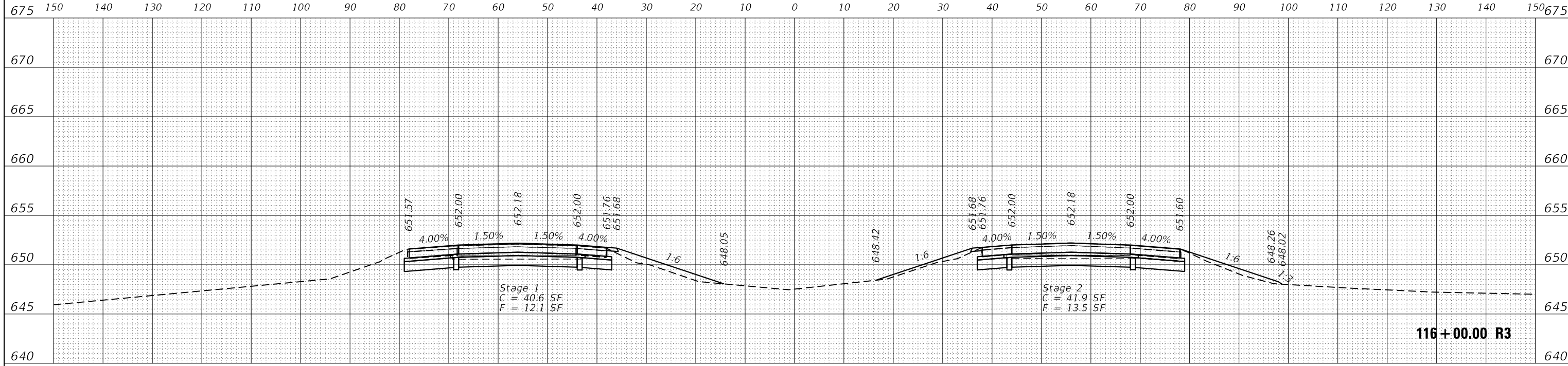
USER NAME = fergusonjh	DESIGNED - IS	REVISED - _____
PLOT SCALE = 20.0009' / in.	DRAWN - IS	REVISED - _____
PLOT DATE = 4/2/2018	CHECKED - ST	REVISED - _____
	DATE - 03/30/2018	REVISED - _____

**STATE OF ILLINOIS
DEPARTMENT OF TRANSPORTATION**

I-55 RUBBLIZATION
1.7 MILES SOUTH OF IL 116 TO 0.6 MILES NORTH OF IL 23
SCALE: 1:10 SHEET 87 OF 399 SHEETS STA. 114+50.00 R3 TO STA. 115+00.00 R3

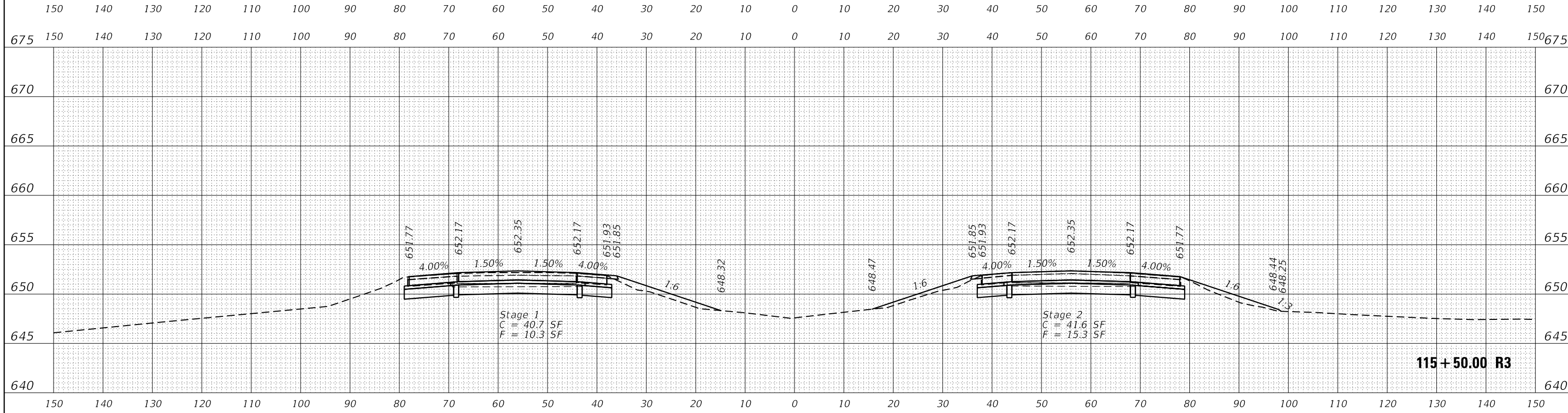
F.A.I. RTE.	SECTION	COUNTY	TOTAL SHEETS	SHEET NO.
55	(53-5)R&I	LIVINGSTON	722	410
CONTRACT NO. 66B64				
ILLINOIS FED. AID PROJECT				

DATE	
BY	
SURVEYED	
PLOTTED	
TEMPLATE	
NOTE BOOK	
AREAS CHECKED	
NO.	



116+00.00 R3

DATE	
BY	
SURVEYED	
PLOTTED	
TEMPLATE	
NOTE BOOK	
AREAS CHECKED	
NO.	



115+50.00 R3



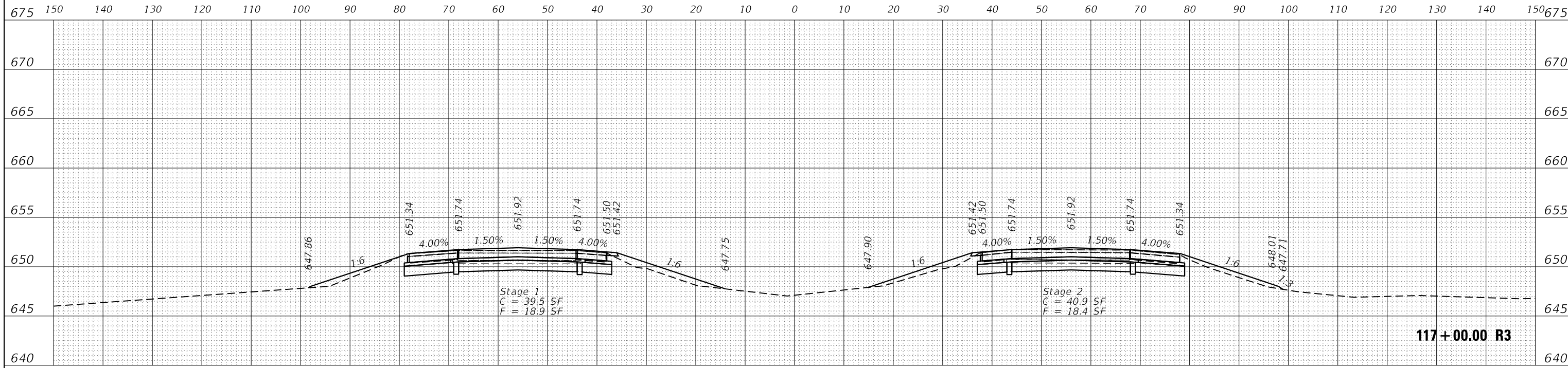
USER NAME = fergusonjh	DESIGNED - IS	REVISED - _____
	DRAWN - IS	REVISED - _____
PLOT SCALE = 20.0009' / in.	CHECKED - ST	REVISED - _____
PLOT DATE = 4/2/2018	DATE - 03/30/2018	REVISED - _____

STATE OF ILLINOIS
DEPARTMENT OF TRANSPORTATION

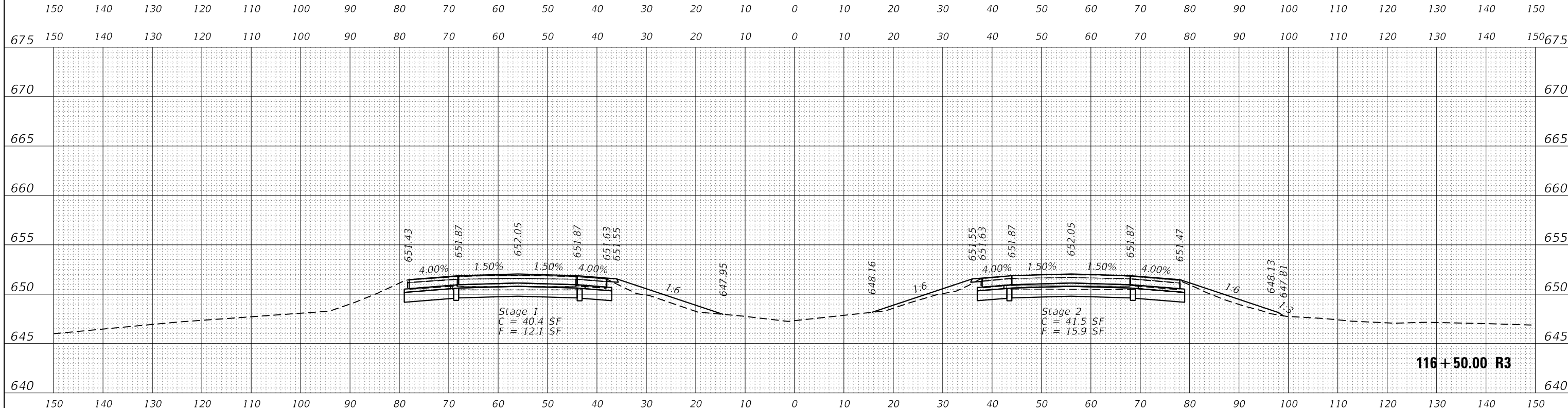
I-55 RUBBLIZATION
1.7 MILES SOUTH OF IL 116 TO 0.6 MILES NORTH OF IL 23
SCALE: 1:10 SHEET 88 OF 399 SHEETS STA. 115+50.00 R3 TO STA. 116+00.00 R3

F.A.I. RTE.	SECTION	COUNTY	TOTAL SHEETS	SHEET NO.
55	(53-5)R&I	LIVINGSTON	722	411
CONTRACT NO. 66B64				
ILLINOIS FED. AID PROJECT				

DATE	
BY	
SURVEYED	
PLOTTED	
TEMPLATE	
NOTE BOOK	
AREAS CHECKED	
NO.	



DATE	
BY	
SURVEYED	
PLOTTED	
TEMPLATE	
NOTE BOOK	
AREAS CHECKED	
NO.	



LIN ENGINEERING, LTD.
Consulting Engineers
Westmont, Illinois

USER NAME = fergusonjh	DESIGNED - IS	REVISED - _____
PLOT SCALE = 20.0009' / in.	DRAWN - IS	REVISED - _____
PLOT DATE = 4/2/2018	CHECKED - ST	REVISED - _____
	DATE - 03/30/2018	REVISED - _____

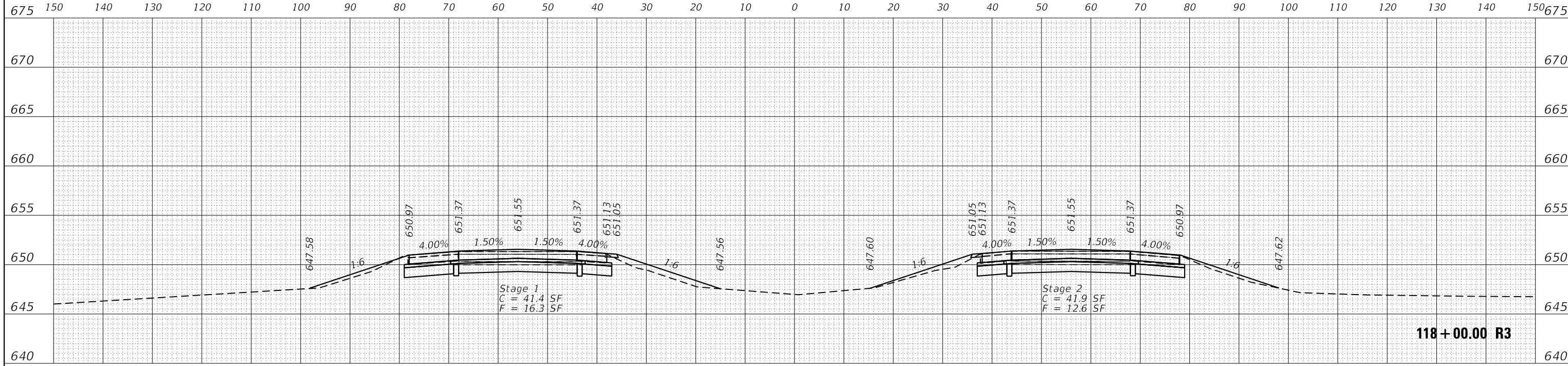
STATE OF ILLINOIS
DEPARTMENT OF TRANSPORTATION

I-55 RUBBLIZATION
1.7 MILES SOUTH OF IL 116 TO 0.6 MILES NORTH OF IL 23

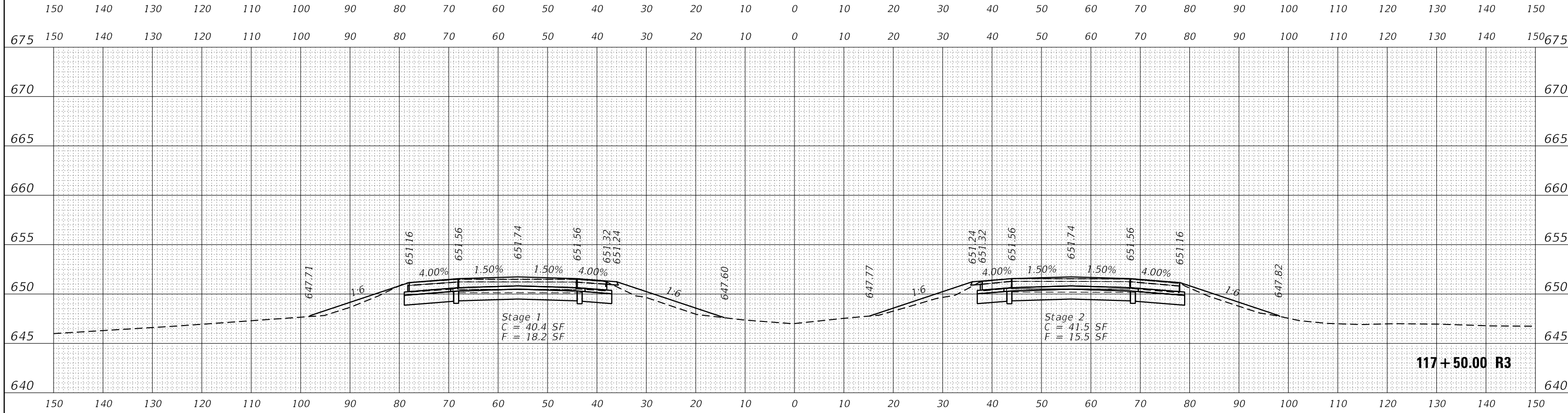
F.A.I. RTE.	SECTION	COUNTY	TOTAL SHEETS	SHEET NO.
55	(53-5)R&I	LIVINGSTON	722	412
CONTRACT NO. 66B64				
ILLINOIS FED. AID PROJECT				

SCALE: 1:10 SHEET 89 OF 399 SHEETS STA. 116+50.00 R3 TO STA. 117+00.00 R3

DATE	
BY	
SURVEYED	
PLOTTED	
TEMPLATE	
NOTE BOOK	
AREAS CHECKED	
NO.	



DATE	
BY	
SURVEYED	
PLOTTED	
TEMPLATE	
NOTE BOOK	
AREAS CHECKED	
NO.	



LIN ENGINEERING, LTD.
Consulting Engineers
Westmont, Illinois

USER NAME = fergusonjh	DESIGNED - IS	REVISED - _____
PLOT SCALE = 20.0009' / in.	DRAWN - IS	REVISED - _____
PLOT DATE = 4/2/2018	CHECKED - ST	REVISED - _____
	DATE - 03/30/2018	REVISED - _____

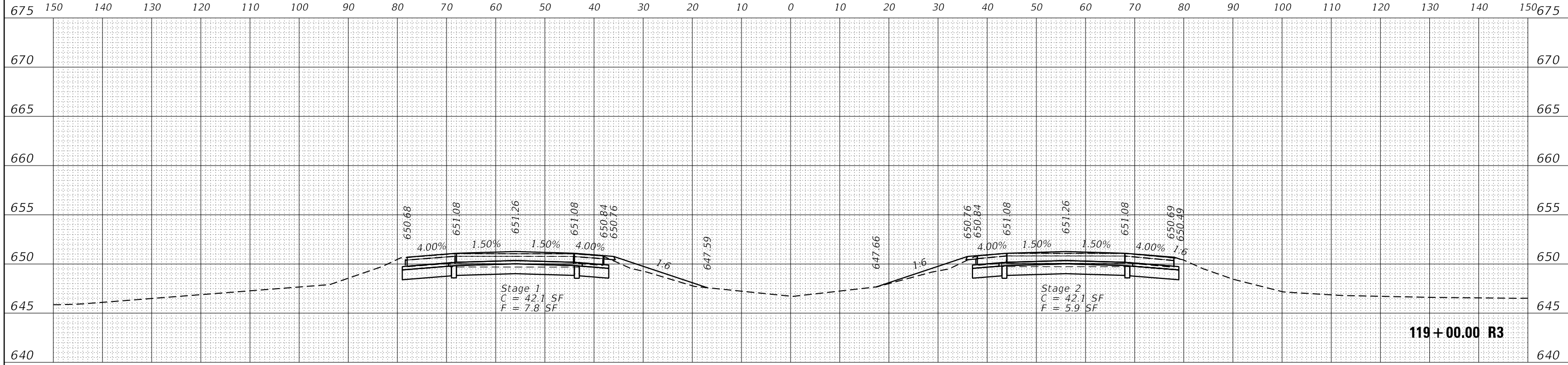
**STATE OF ILLINOIS
DEPARTMENT OF TRANSPORTATION**

I-55 RUBBLIZATION
1.7 MILES SOUTH OF IL 116 TO 0.6 MILES NORTH OF IL 23

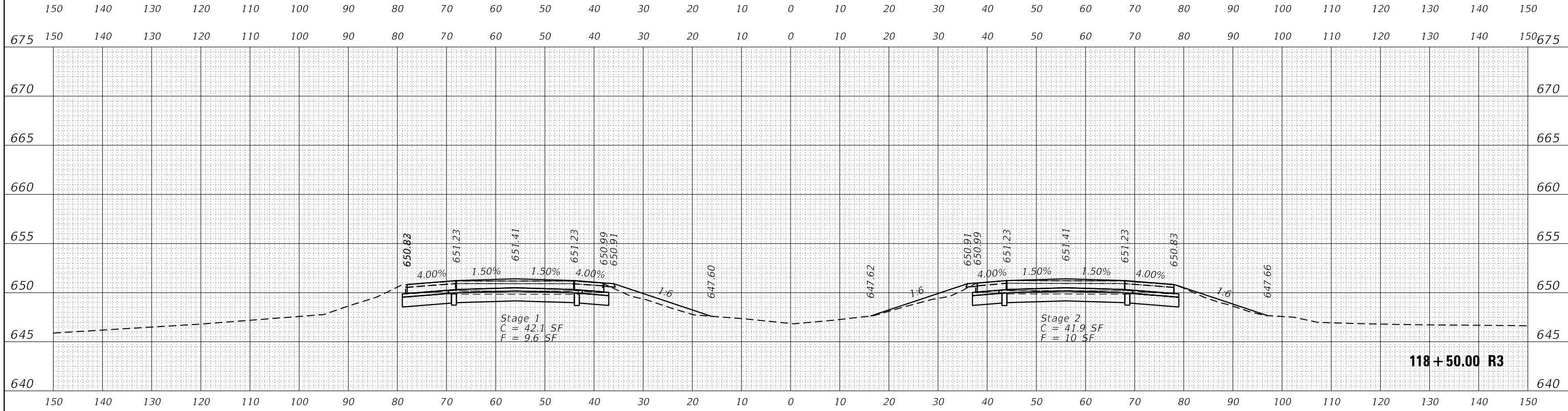
SCALE: 1:10 SHEET 90 OF 399 SHEETS STA. 117+50.00 R3 TO STA. 118+00.00 R3

F.A.I. RTE.	SECTION	COUNTY	TOTAL SHEETS	SHEET NO.
55	(53-5)R&I	LIVINGSTON	722	413
CONTRACT NO. 66B64				
ILLINOIS FED. AID PROJECT				

DATE	
BY	
SURVEYED	
PLOTTED	
TEMPLATE	
NOTE BOOK	
AREAS CHECKED	
NO.	



DATE	
BY	
SURVEYED	
PLOTTED	
TEMPLATE	
NOTE BOOK	
AREAS CHECKED	
NO.	



LIN ENGINEERING, LTD.
Consulting Engineers
Westmont, Illinois

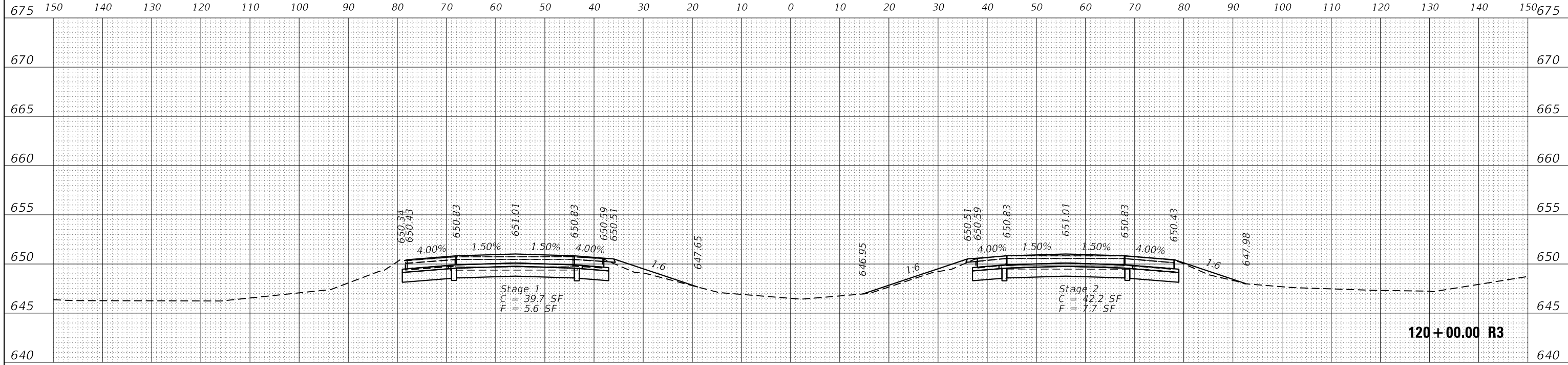
USER NAME = fergusonjh	DESIGNED - IS	REVISED - _____
	DRAWN - IS	REVISED - _____
PLOT SCALE = 20.0009' / in.	CHECKED - ST	REVISED - _____
PLOT DATE = 4/2/2018	DATE - 03/30/2018	REVISED - _____

STATE OF ILLINOIS
DEPARTMENT OF TRANSPORTATION

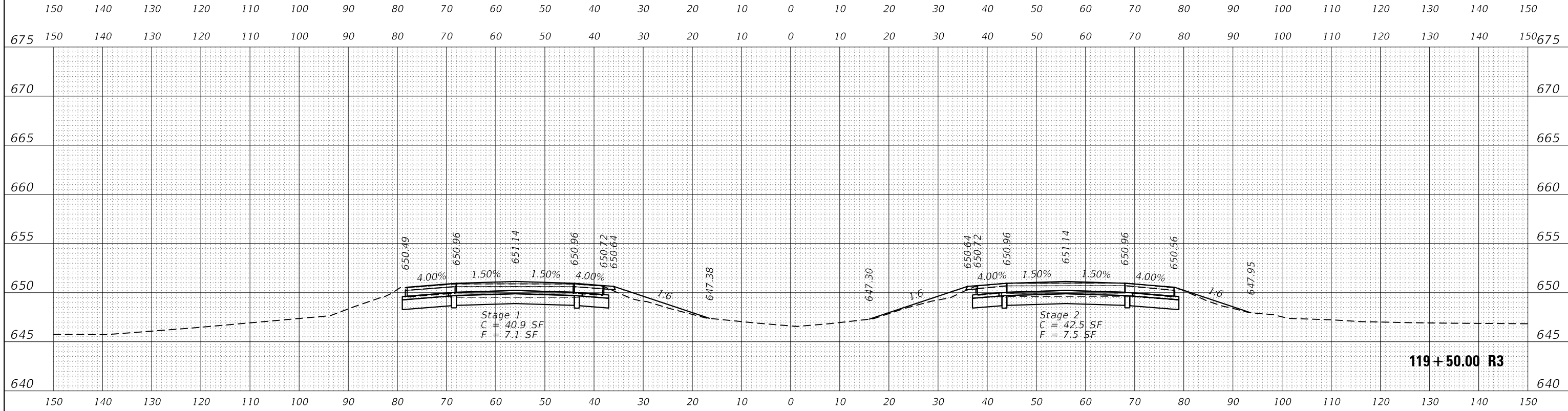
I-55 RUBBLIZATION
1.7 MILES SOUTH OF IL 116 TO 0.6 MILES NORTH OF IL 23
SCALE: 1:10 SHEET 91 OF 399 SHEETS STA. 118+50.00 R3 TO STA. 119+00.00 R3

F.A.I. RTE.	SECTION	COUNTY	TOTAL SHEETS	SHEET NO.
55	(53-5)R&I	LIVINGSTON	722	414
CONTRACT NO. 66B64				
ILLINOIS FED. AID PROJECT				

DATE	
BY	
SURVEYED	
PLOTTED	
TEMPLATE	
NOTE BOOK	
AREAS CHECKED	
NO.	



DATE	
BY	
SURVEYED	
PLOTTED	
TEMPLATE	
NOTE BOOK	
AREAS CHECKED	
NO.	



LIN ENGINEERING, LTD.
Consulting Engineers
Westmont, Illinois

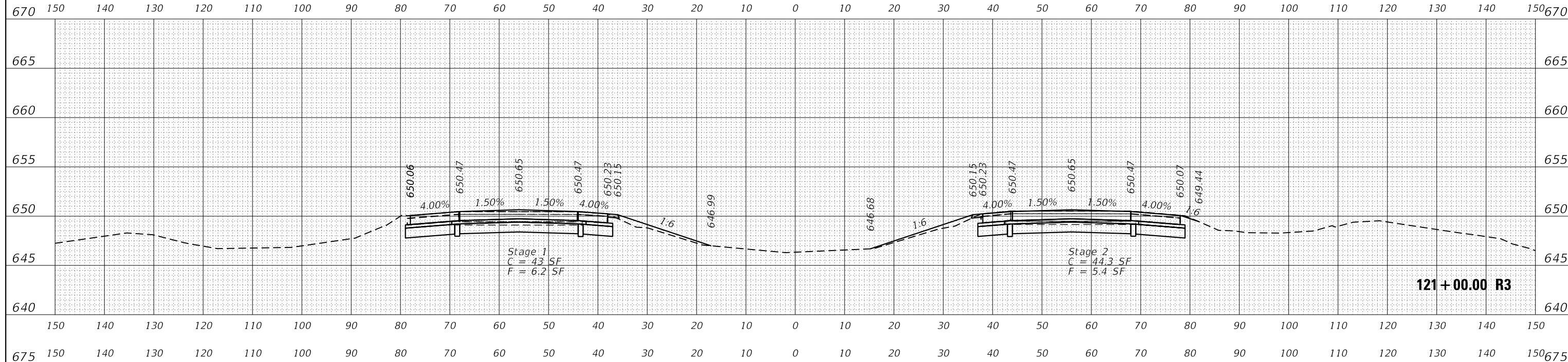
USER NAME = fergusonjh	DESIGNED - IS	REVISED - _____
	DRAWN - IS	REVISED - _____
PLOT SCALE = 20.0009' / in.	CHECKED - ST	REVISED - _____
PLOT DATE = 4/2/2018	DATE - 03/30/2018	REVISED - _____

STATE OF ILLINOIS
DEPARTMENT OF TRANSPORTATION

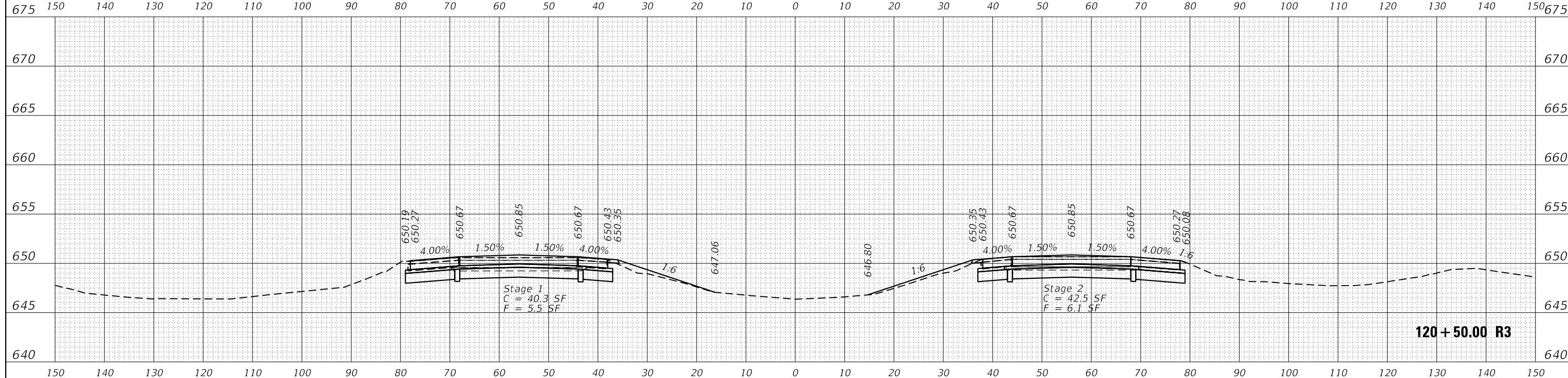
I-55 RUBBLIZATION
1.7 MILES SOUTH OF IL 116 TO 0.6 MILES NORTH OF IL 23
SCALE: 1:10 SHEET 92 OF 399 SHEETS STA. 119+50.00 R3 TO STA. 120+00.00 R3

F.A.I. RTE.	SECTION	COUNTY	TOTAL SHEETS	SHEET NO.
55	(53-5)R&I	LIVINGSTON	722	415
CONTRACT NO. 66B64				
ILLINOIS FED. AID PROJECT				

DATE	
BY	
FINAL SURVEY	
PLOTTED	
TEMPLATE	
NOTE BOOK	
AREAS CHECKED	



DATE	
BY	
ORIGINAL SURVEY	
PLOTTED	
TEMPLATE	
NOTE BOOK	
AREAS CHECKED	



LE LIN ENGINEERING, LTD.
Consulting Engineers
Westmont, Illinois

USER NAME : fergusonjh	DESIGNED - IS	REVISED -
PLLOT SCALE : 20.0009' / in.	DRAWN - IS	REVISED -
PLLOT DATE : 4/2/2018	CHECKED - ST	REVISED -
	DATE - 03/30/2018	REVISED -

**STATE OF ILLINOIS
DEPARTMENT OF TRANSPORTATION**

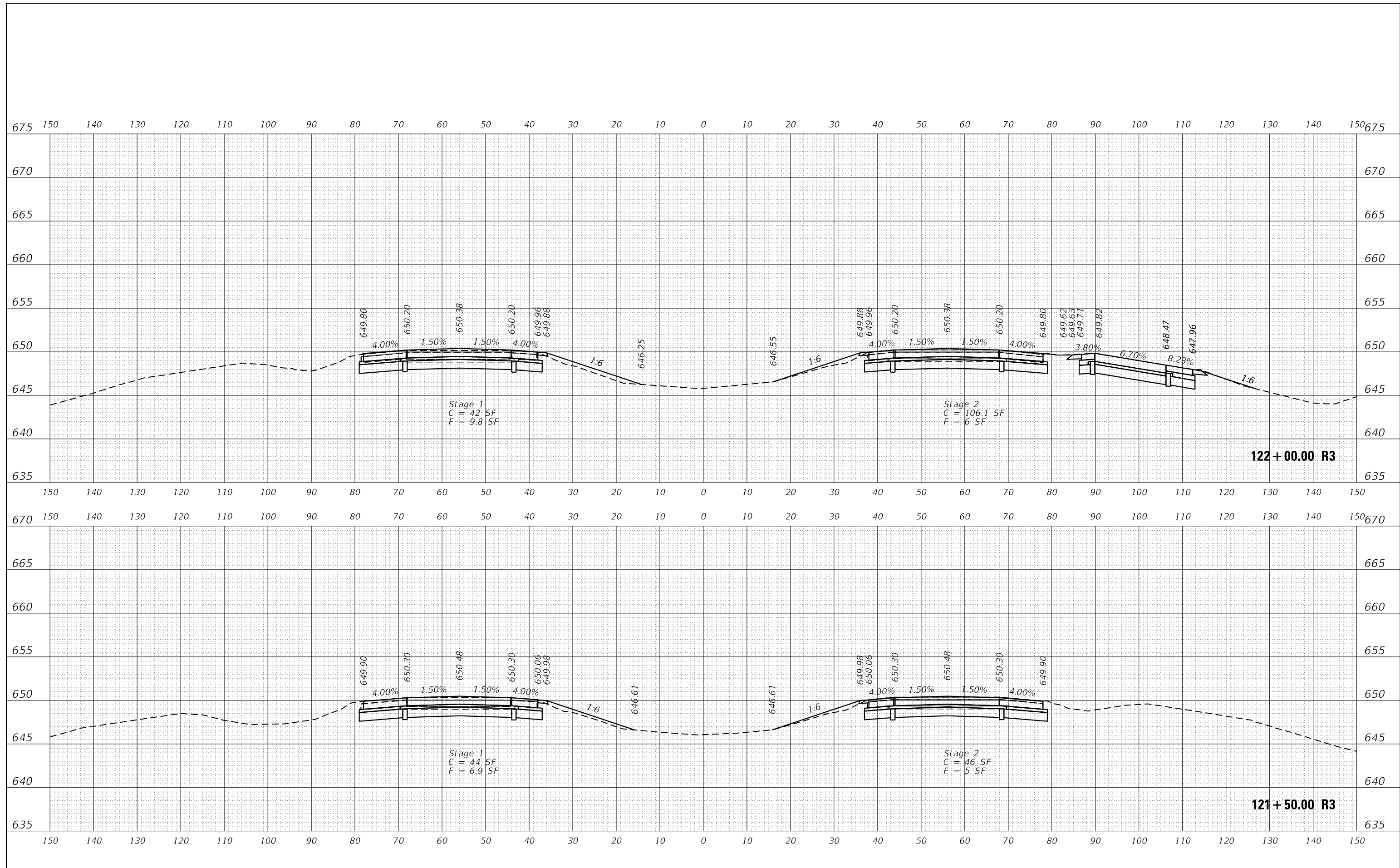
**I-55 RUBBLIZATION
1.7 MILES SOUTH OF IL 116 TO 0.6 MILES NORTH OF IL 23**

SCALE: 1:10 SHEET 93 OF 399 SHEETS STA. 120+50.00 R3 TO STA. 121+00.00 R3

F.A.I. RTE.	SECTION	COUNTY	TOTAL SHEETS	SHEET NO.
55	(53-5)R&I	LIVINGSTON	722	416
				CONTRACT NO. 66B64
ILLINOIS FED. AID PROJECT				

DATE	
BY	
FINAL SURVEY	
NOTE BOOK	
NO.	
SURVEYED	
PLOTTED	
TEMPLATE	
AREAS	
CHECKED	

DATE	
BY	
ORIGINAL SURVEY	
NOTE BOOK	
NO.	
SURVEYED	
PLOTTED	
TEMPLATE	
AREAS	
CHECKED	



LE LIN ENGINEERING, LTD.
Consulting Engineers
Westmont, Illinois

USER NAME = fergusonjh	DESIGNED - IS	REVISED - _____
PLOT SCALE = 20.0009' / in.	DRAWN - IS	REVISED - _____
PLOT DATE = 4/2/2018	CHECKED - ST	REVISED - _____
	DATE - 03/30/2018	REVISED - _____

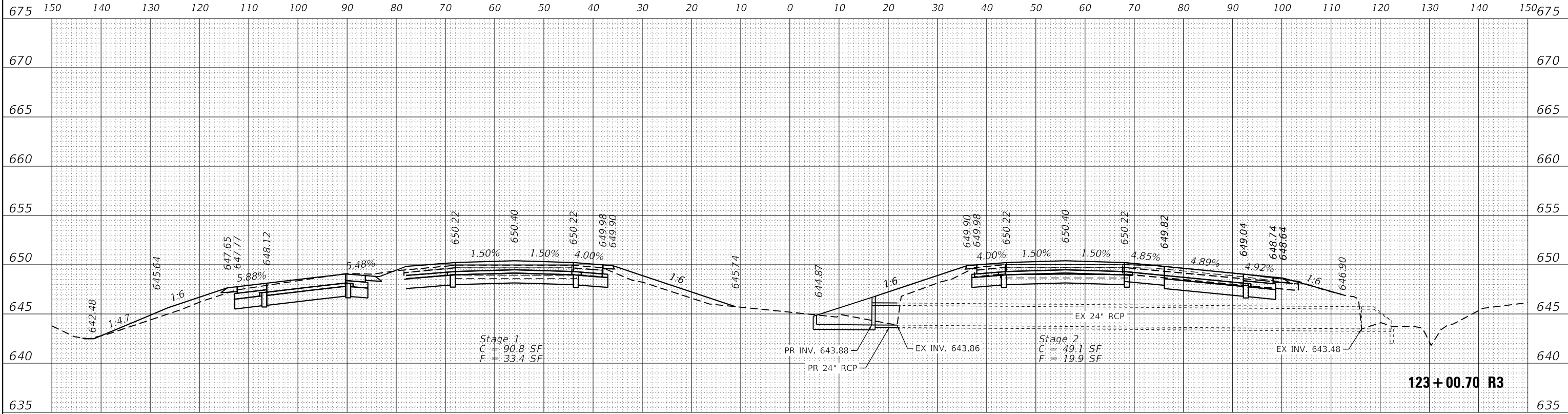
**STATE OF ILLINOIS
DEPARTMENT OF TRANSPORTATION**

**I-55 RUBBLIZATION
1.7 MILES SOUTH OF IL 116 TO 0.6 MILES NORTH OF IL 23**

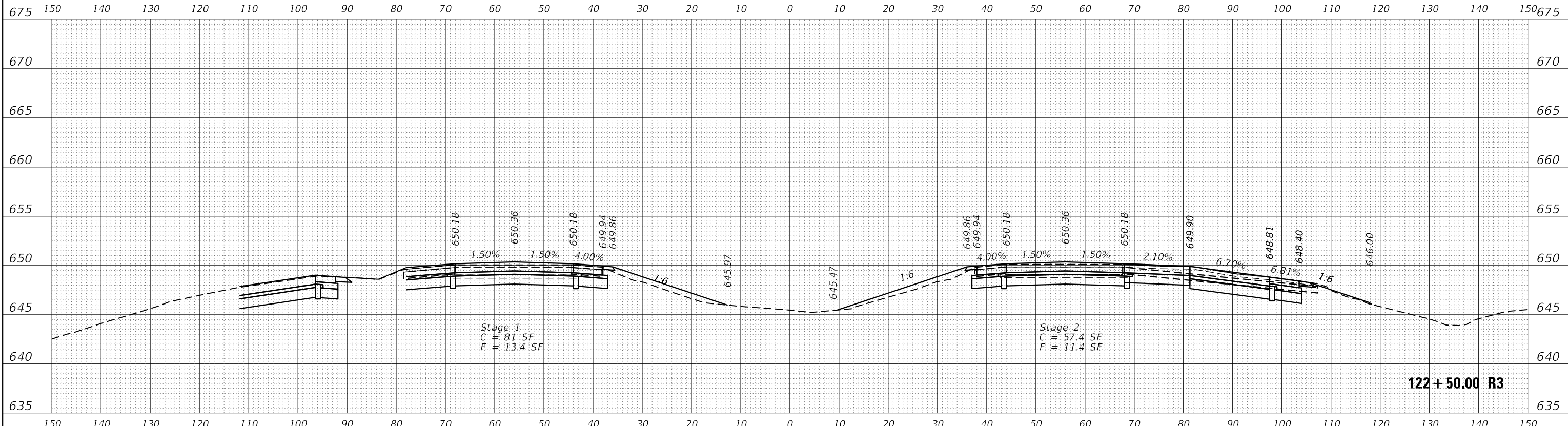
F.A.I. RTE.	SECTION	COUNTY	TOTAL SHEETS	SHEET NO.
55	(53-5)R&I	LIVINGSTON	722	417
CONTRACT NO. 66B64				
ILLINOIS FED. AID PROJECT				

SCALE: 1:10 SHEET 94 OF 399 SHEETS STA. 121+50.00 R3 TO STA. 122+00.00 R3

DATE	
BY	
FINAL SURVEY	
NOTED SURVEY	
PLOTTED SURVEY	
TEMPLATE SURVEY	
NO. SURVEY	
AREAS CHECKED	



DATE	
BY	
ORIGINAL SURVEY	
NOTED SURVEY	
PLOTTED SURVEY	
TEMPLATE SURVEY	
NO. SURVEY	
AREAS CHECKED	



USER NAME = fergusonjh	DESIGNED - IS	REVISED - _____
PLOT SCALE = 20.0000' / in.	DRAWN - IS	REVISED - _____
PLOT DATE = 4/2/2018	CHECKED - ST	REVISED - _____
	DATE - 03/30/2018	REVISED - _____

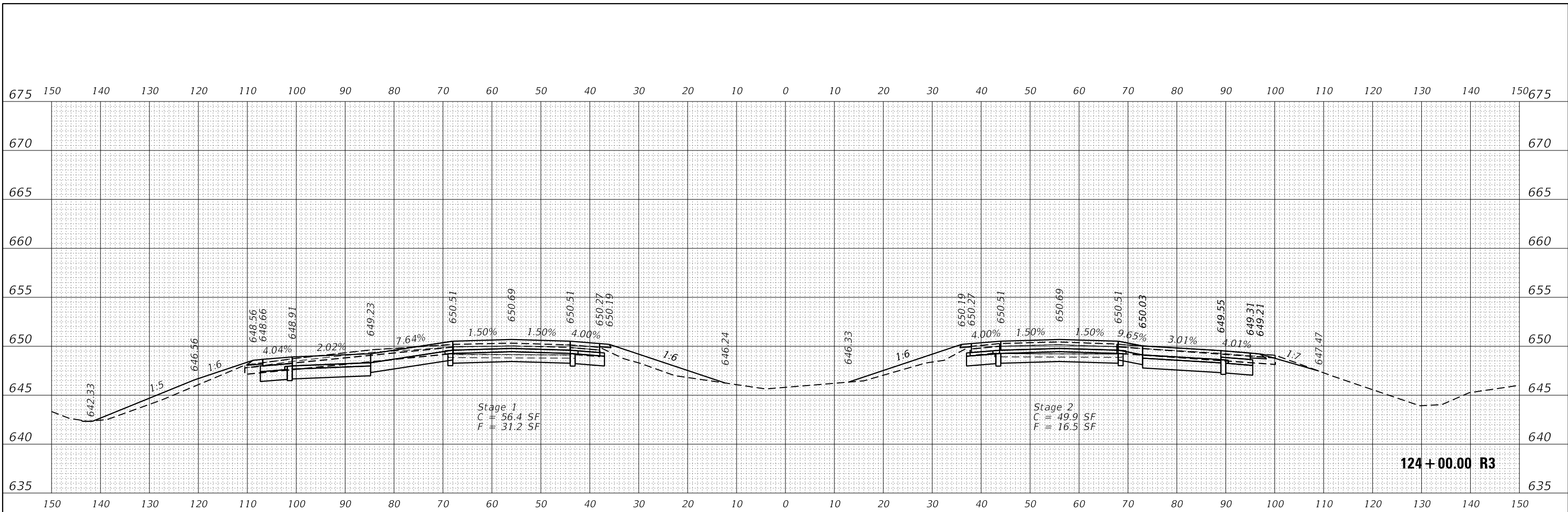
**STATE OF ILLINOIS
DEPARTMENT OF TRANSPORTATION**

**I-55 RUBBLIZATION
1.7 MILES SOUTH OF IL 116 TO 0.6 MILES NORTH OF IL 23**

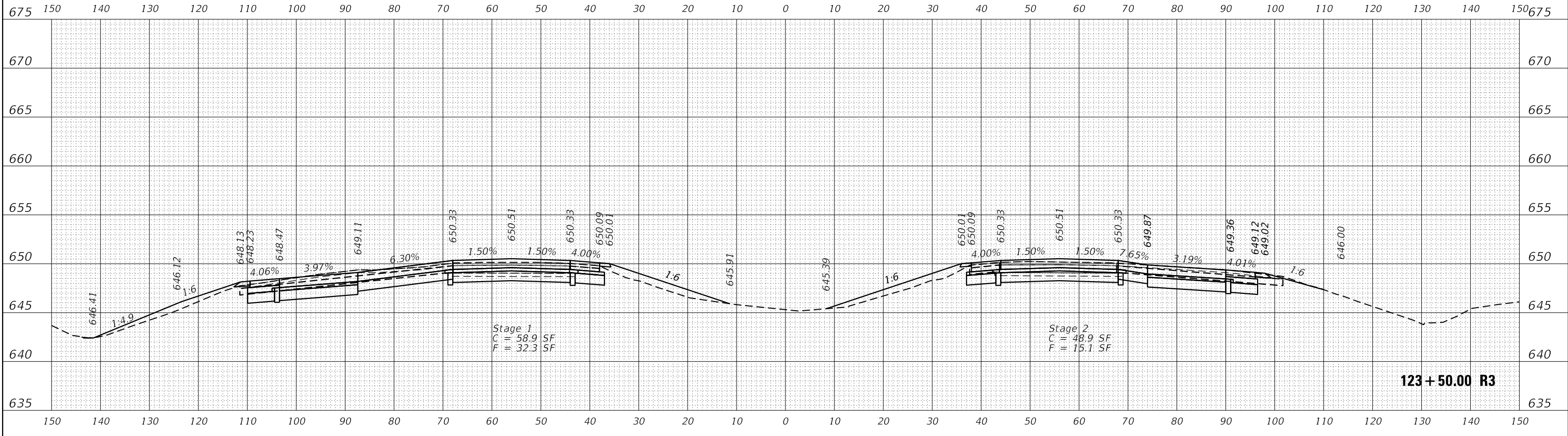
SCALE: 1:10 SHEET 95 OF 399 SHEETS STA. 122+50.00 R3 TO STA. 123+00.70 R3

F.A.I. RTE.	SECTION	COUNTY	TOTAL SHEETS	SHEET NO.
55	(53-5)R&I	LIVINGSTON	722	418
CONTRACT NO. 66B64				
ILLINOIS FED. AID PROJECT				

BY	DATE



BY	DATE



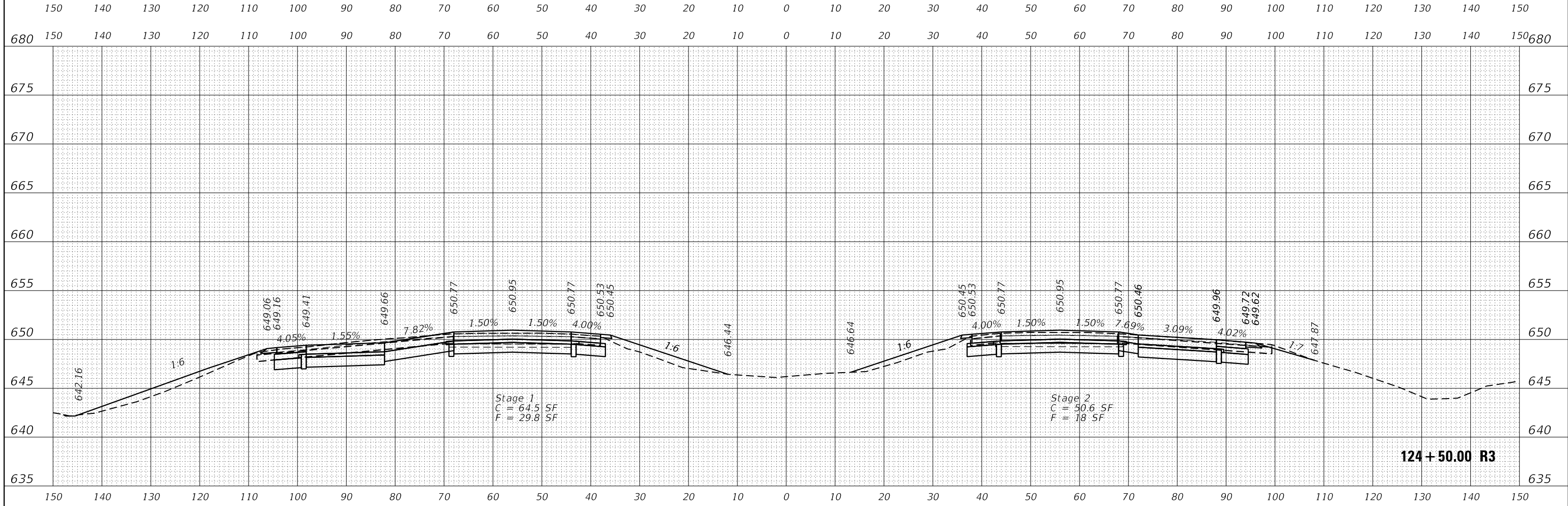
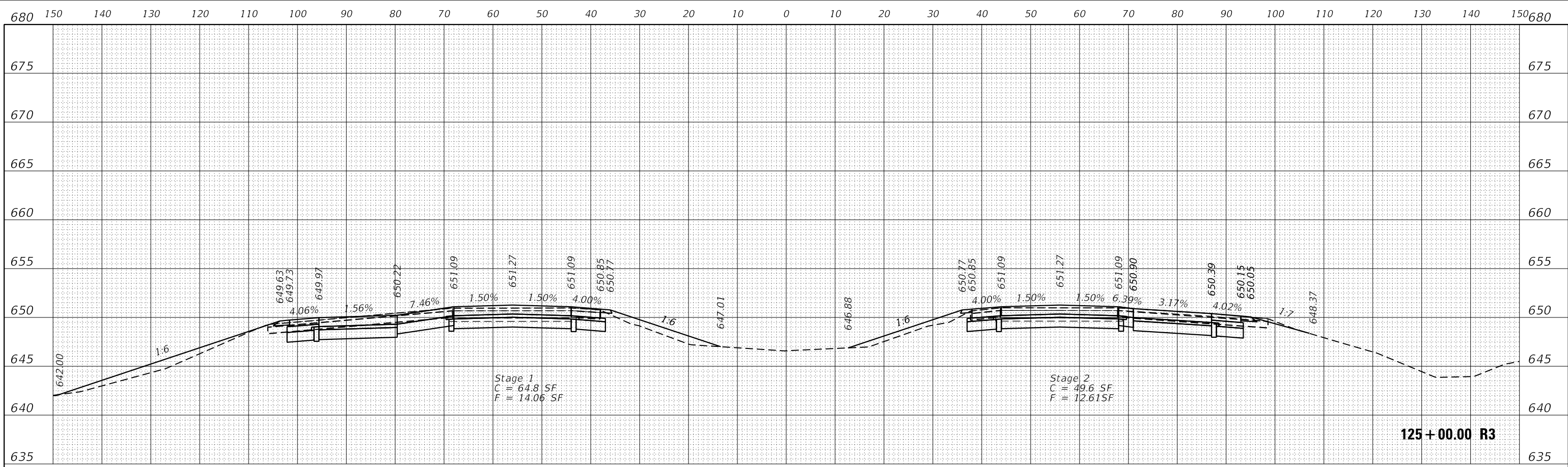
LIN ENGINEERING, LTD.
Consulting Engineers
Westmont, Illinois

USER NAME = fergusonjh	DESIGNED - IS	REVISED - _____
PLOT SCALE = 20.0009' / in.	DRAWN - IS	REVISED - _____
PLOT DATE = 4/2/2018	CHECKED - ST	REVISED - _____
	DATE - 03/30/2018	REVISED - _____

STATE OF ILLINOIS
DEPARTMENT OF TRANSPORTATION

I-55 RUBBLIZATION
1.7 MILES SOUTH OF IL 116 TO 0.6 MILES NORTH OF IL 23
SCALE: 1:10 SHEET 96 OF 399 SHEETS STA. 123+50.00 R3 TO STA. 124+00.00 R3

F.A.I. RTE. 55	SECTION (53-5)R&I	COUNTY LIVINGSTON	TOTAL SHEETS 722	SHEET NO. 419
CONTRACT NO. 66B64				ILLINOIS FED. AID PROJECT



FINAL SURVEY	SURVEYED	DATE
NOTE BOOK	PLOTTED	
NO.	TEMPLATE	
	AREAS CHECKED	

ORIGINAL SURVEY	SURVEYED	DATE
NOTE BOOK	PLOTTED	
NO.	TEMPLATE	
	AREAS CHECKED	

LE LIN ENGINEERING, LTD.
Consulting Engineers
Westmont, Illinois

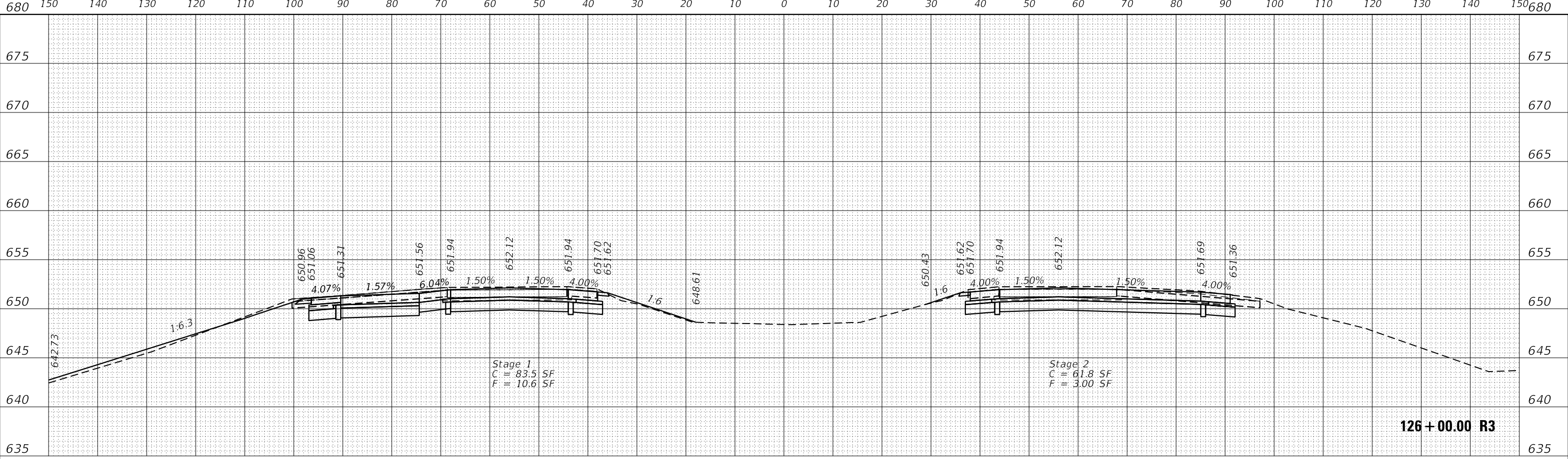
USER NAME = fergusonjh	DESIGNED - IS	REVISED -
PLOT SCALE = 20.0000' / in.	DRAWN - IS	REVISED -
PLOT DATE = 4/2/2018	CHECKED - ST	REVISED -
	DATE - 03/30/2018	REVISED -

**STATE OF ILLINOIS
DEPARTMENT OF TRANSPORTATION**

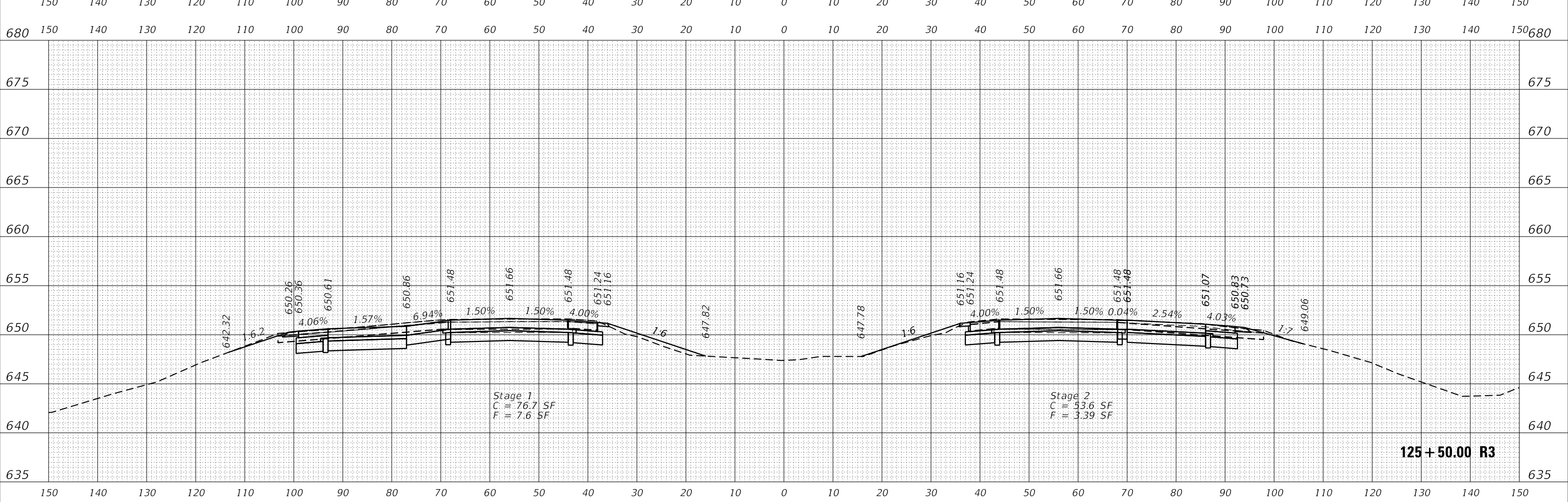
I-55 RUBBLIZATION
1.7 MILES SOUTH OF IL 116 TO 0.6 MILES NORTH OF IL 23
SCALE: 1:10 SHEET 97 OF 399 SHEETS STA. 124+50.00 R3 TO STA. 125+00.00 R3

F.A.I. RTE.	SECTION	COUNTY	TOTAL SHEETS	SHEET NO.
55	(53-5)R&I	LIVINGSTON	722	420
CONTRACT NO. 66B64				
ILLINOIS FED. AID PROJECT				

FINAL SURVEY	SURVEYED	DATE
NOTE BOOK	PLOTTED	
NO.	TEMPLATE	
	AREAS	
	CHECKED	



ORIGINAL SURVEY	SURVEYED	DATE
NOTE BOOK	PLOTTED	
NO.	TEMPLATE	
	AREAS	
	CHECKED	



LE LIN ENGINEERING, LTD.
Consulting Engineers
Westmont, Illinois

USER NAME = fergusonjh	DESIGNED - IS	REVISED -
PLOT SCALE = 20.0000" / 1"	DRAWN - IS	REVISED -
PLOT DATE = 4/2/2018	CHECKED - ST	REVISED -
	DATE - 03/30/2018	REVISED -

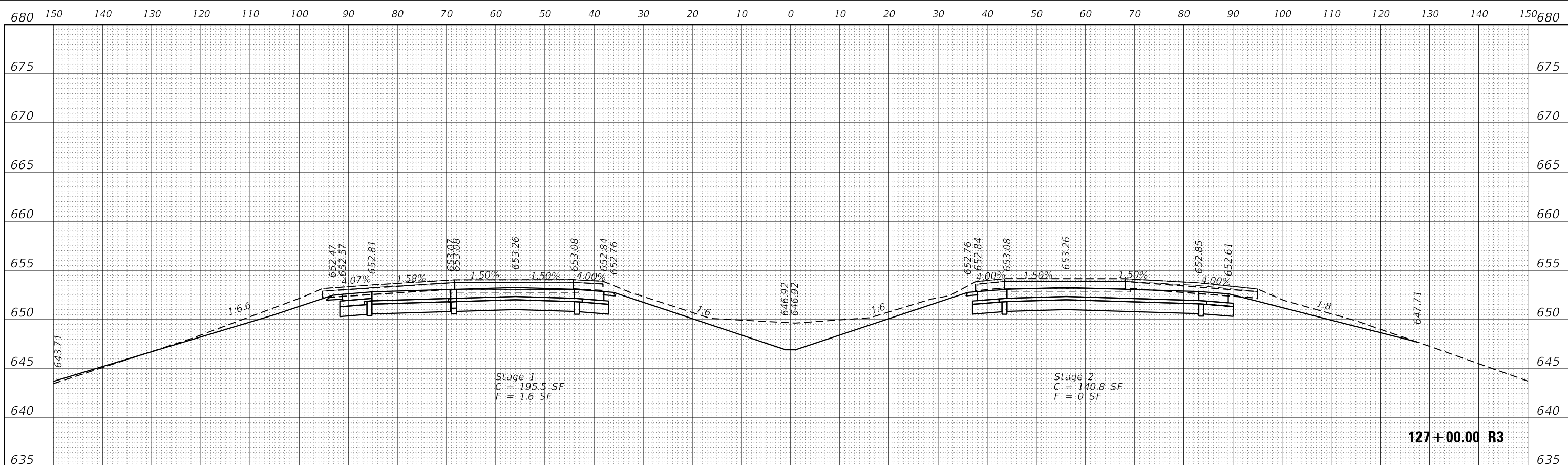
**STATE OF ILLINOIS
DEPARTMENT OF TRANSPORTATION**

I-55 RUBBLIZATION
1.7 MILES SOUTH OF IL 116 TO 0.6 MILES NORTH OF IL 23

F.A.I. RTE. 55	SECTION (53-5)R&I	COUNTY LIVINGSTON	TOTAL SHEETS 722	SHEET NO. 421
CONTRACT NO. 66B64				
ILLINOIS FED. AID PROJECT				

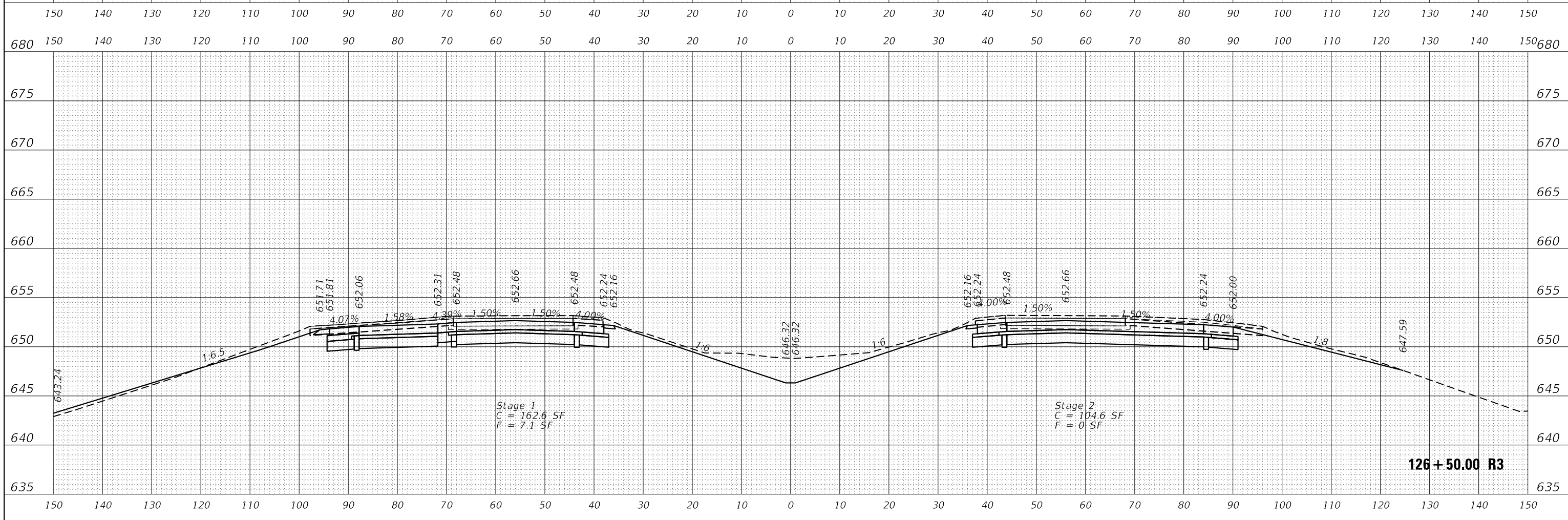
SCALE: 1:10 SHEET 98 OF 399 SHEETS STA. 125+50.00 R3 TO STA. 126+00.00 R3

FINAL SURVEY	SURVEYED	BY	DATE
NOTE BOOK	PLOTTED		
AREAS CHECKED	TEMPLATE		
	AREAS		
	CHECKED		



127+00.00 R3

ORIGINAL SURVEY	SURVEYED	BY	DATE
NOTE BOOK	PLOTTED		
AREAS CHECKED	TEMPLATE		
	AREAS		
	CHECKED		



126+50.00 R3



USER NAME = fergusonjh	DESIGNED - IS	REVISED -
PLOT SCALE = 20.0000' / in.	DRAWN - IS	REVISED -
PLOT DATE = 4/2/2018	CHECKED - ST	REVISED -
	DATE - 03/30/2018	REVISED -

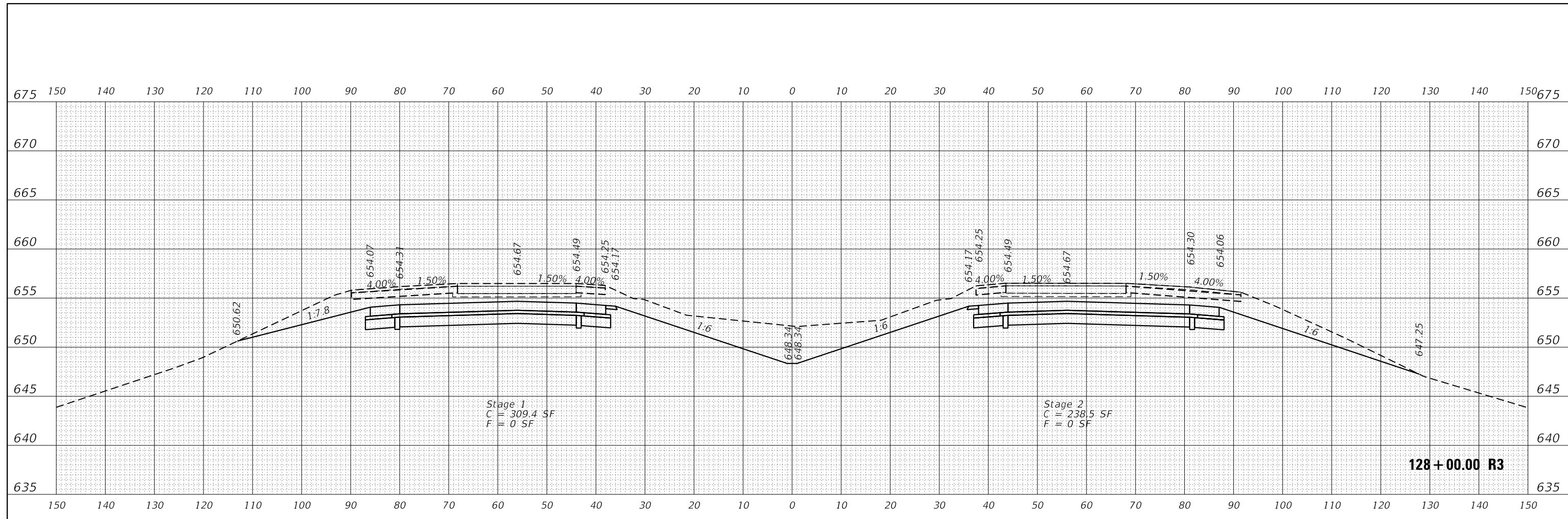
STATE OF ILLINOIS
DEPARTMENT OF TRANSPORTATION

I-55 RUBBLIZATION
1.7 MILES SOUTH OF IL 116 TO 0.6 MILES NORTH OF IL 23

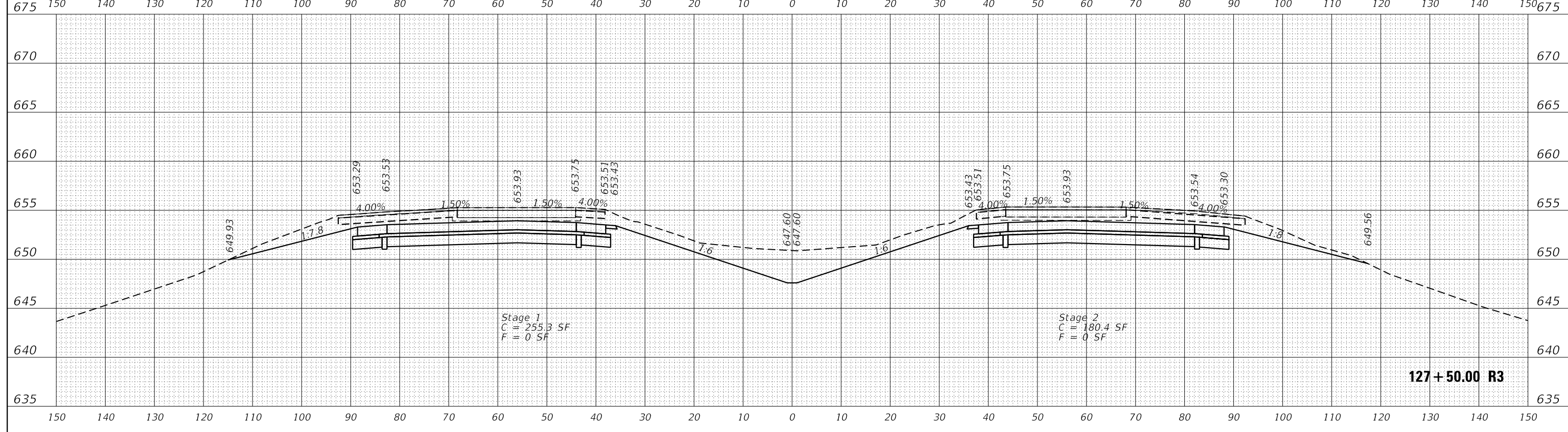
F.A.I. RTE.	SECTION	COUNTY	TOTAL SHEETS	SHEET NO.
55	(53-51R&I)	LIVINGSTON	722	422
CONTRACT NO. 66B64				

SCALE: 1:10 SHEET 99 OF 399 SHEETS STA. 126+50.00 R3 TO STA. 127+00.00 R3 ILLINOIS FED. AID PROJECT

DATE	
BY	
FINAL SURVEY	SURVEYED
NOTE BOOK	PLOTTED
NO.	TEMPLATE
	AREAS CHECKED



DATE	
BY	
ORIGINAL SURVEY	SURVEYED
NOTE BOOK	PLOTTED
NO.	TEMPLATE
	AREAS CHECKED



LE LIN ENGINEERING, LTD.
Consulting Engineers
Westmont, Illinois

USER NAME = fergusonjh	DESIGNED - IS	REVISED -
PLOT SCALE = 20.0009' / in.	DRAWN - IS	REVISED -
PLOT DATE = 4/2/2018	CHECKED - ST	REVISED -
	DATE - 03/30/2018	REVISED -

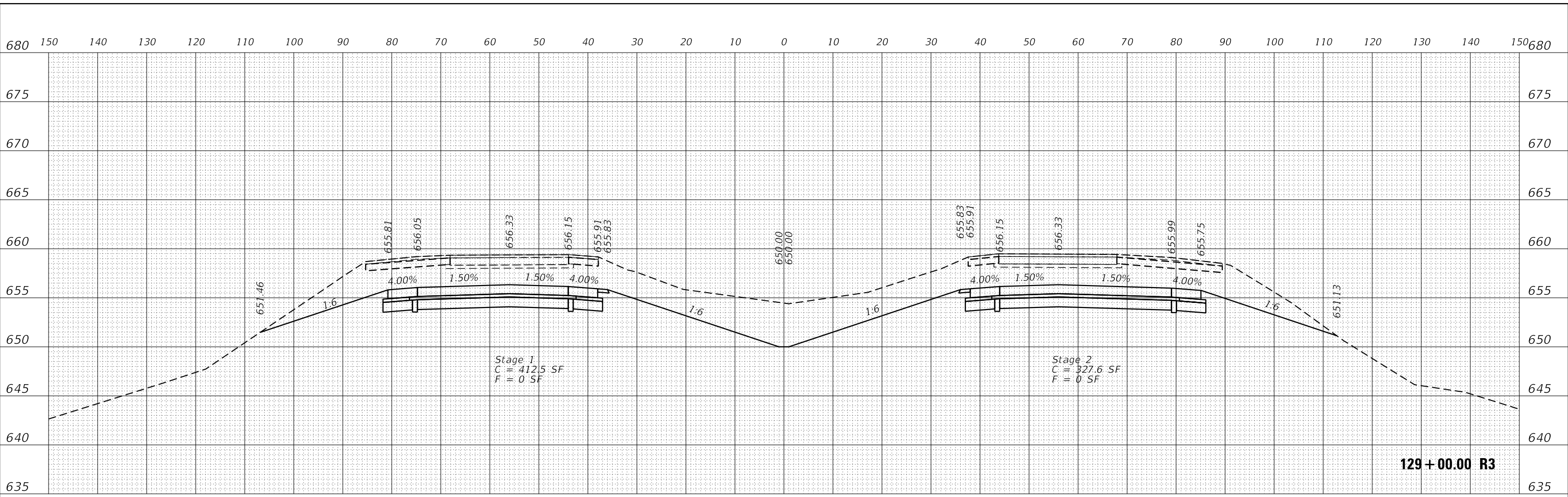
**STATE OF ILLINOIS
DEPARTMENT OF TRANSPORTATION**

**I-55 RUBBLIZATION
1.7 MILES SOUTH OF IL 116 TO 0.6 MILES NORTH OF IL 23**

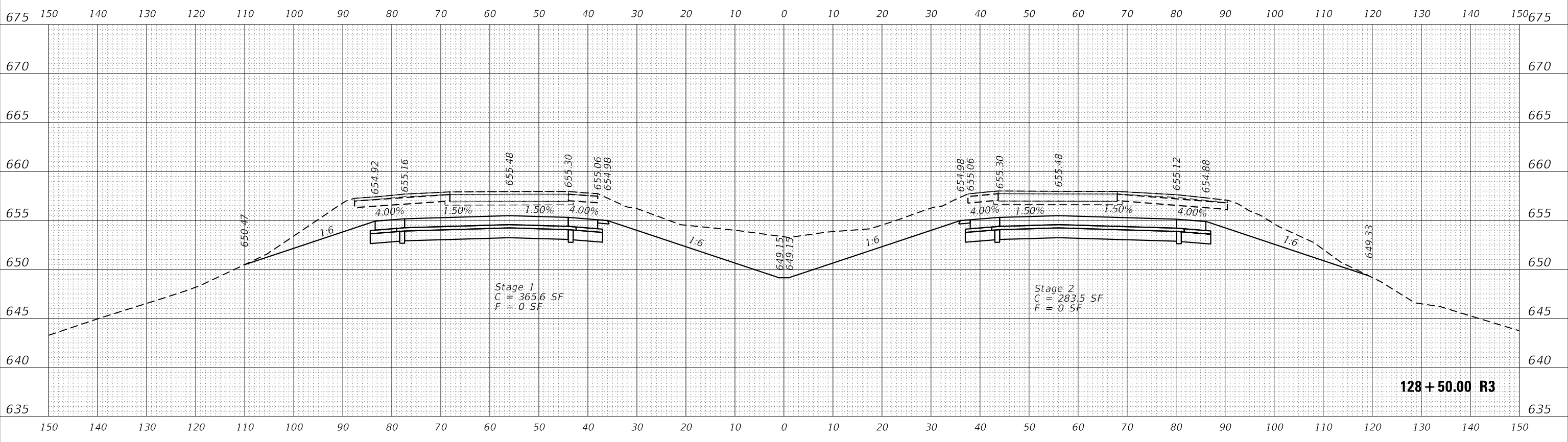
F.A.I. RTE.	SECTION	COUNTY	TOTAL SHEETS	SHEET NO.
55	(53-5)R&I	LIVINGSTON	722	423
CONTRACT NO. 66B64				

SCALE: 1:10 SHEET 100 OF 399 SHEETS STA. 127+50.00 R3 TO STA. 128+00.00 R3 ILLINOIS FED. AID PROJECT

FINAL SURVEY	SURVEYED	DATE
NOTE BOOK	PLOTTED	BY
AREAS CHECKED	TEMPLATE	
	AREAS	
	CHECKED	



ORIGINAL SURVEY	SURVEYED	DATE
NOTE BOOK	PLOTTED	BY
AREAS CHECKED	TEMPLATE	
	AREAS	
	CHECKED	



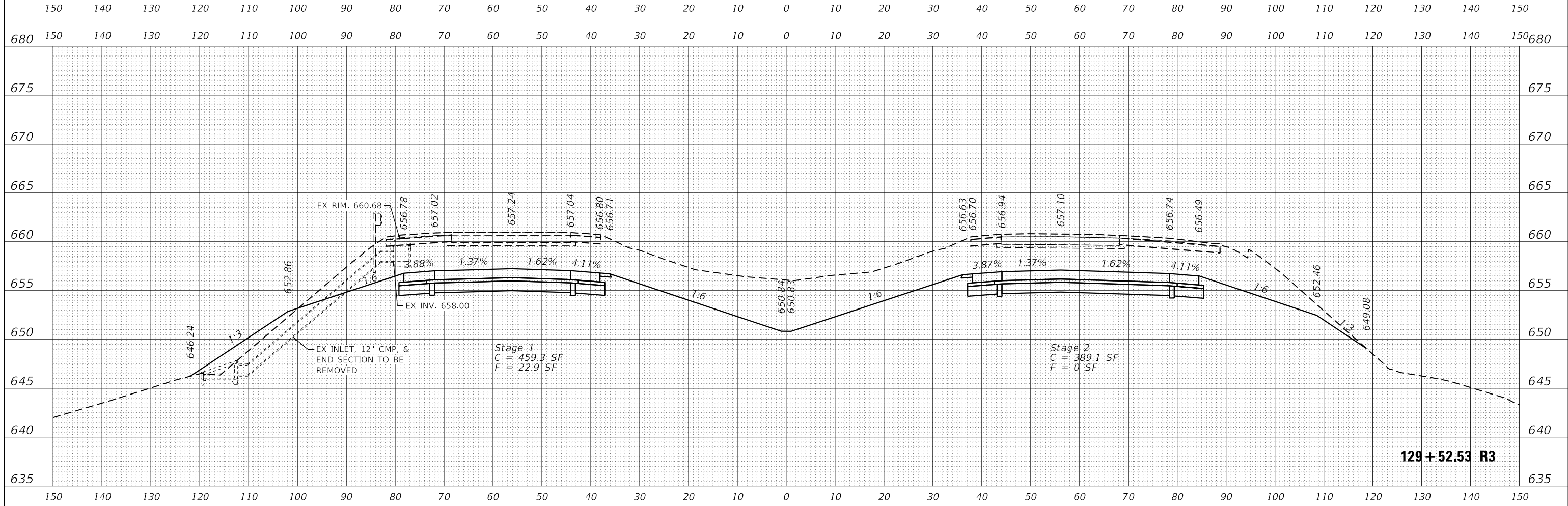
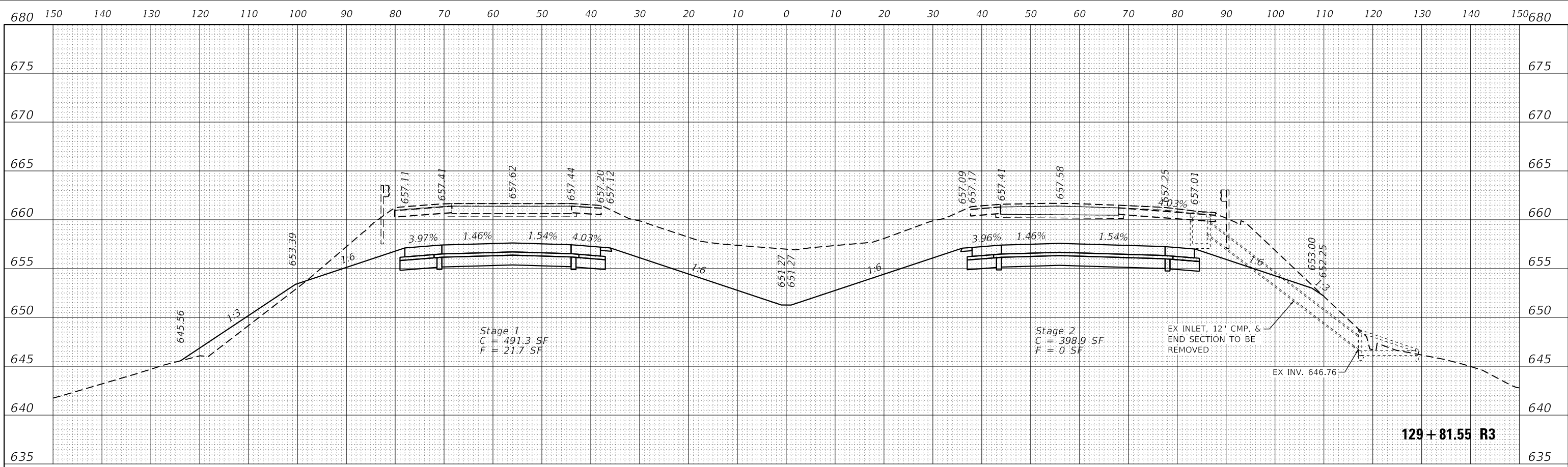
LIN ENGINEERING, LTD.
Consulting Engineers
Westmont, Illinois

USER NAME = fergusonjh	DESIGNED - IS	REVISED -
PLOT SCALE = 20.0000' / in.	DRAWN - IS	REVISED -
PLOT DATE = 4/2/2018	CHECKED - ST	REVISED -
	DATE - 03/30/2018	REVISED -

**STATE OF ILLINOIS
DEPARTMENT OF TRANSPORTATION**

I-55 RUBBLIZATION
1.7 MILES SOUTH OF IL 116 TO 0.6 MILES NORTH OF IL 23
SCALE: 1:10 SHEET 101 OF 399 SHEETS STA. 128+50.00 R3 TO STA. 129+00.00 R3

F.A.I. RTE.	SECTION	COUNTY	TOTAL SHEETS	SHEET NO.
55	(53-5)R&I	LIVINGSTON	722	424
CONTRACT NO. 66B64				
ILLINOIS FED. AID PROJECT				



DATE	
BY	
FINAL SURVEY	SURVEYED
NOTE BOOK	PLOTTED
NO.	TEMPLATE
	AREAS CHECKED

DATE	
BY	
ORIGINAL SURVEY	SURVEYED
NOTE BOOK	PLOTTED
NO.	TEMPLATE
	AREAS CHECKED

LIN ENGINEERING, LTD.
Consulting Engineers
Westmont, Illinois

USER NAME = fergusonjh	DESIGNED - IS	REVISED -
PLOT SCALE = 20.0000' / in.	DRAWN - IS	REVISED -
PLOT DATE = 4/2/2018	CHECKED - ST	REVISED -
	DATE - 03/30/2018	REVISED -

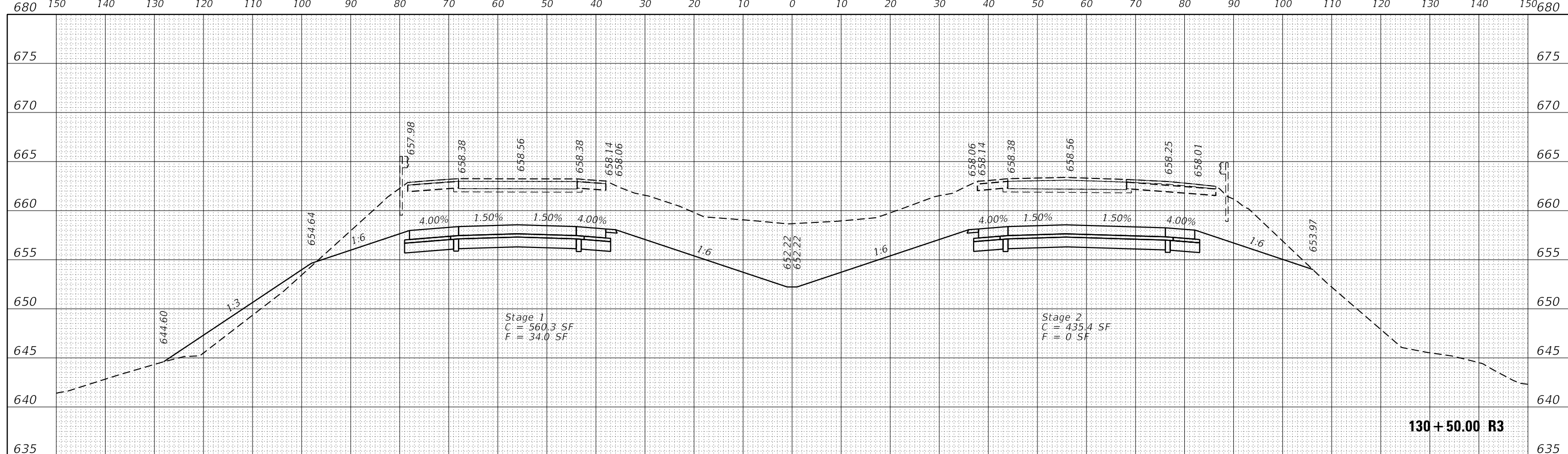
**STATE OF ILLINOIS
DEPARTMENT OF TRANSPORTATION**

**I-55 RUBBLIZATION
1.7 MILES SOUTH OF IL 116 TO 0.6 MILES NORTH OF IL 23**

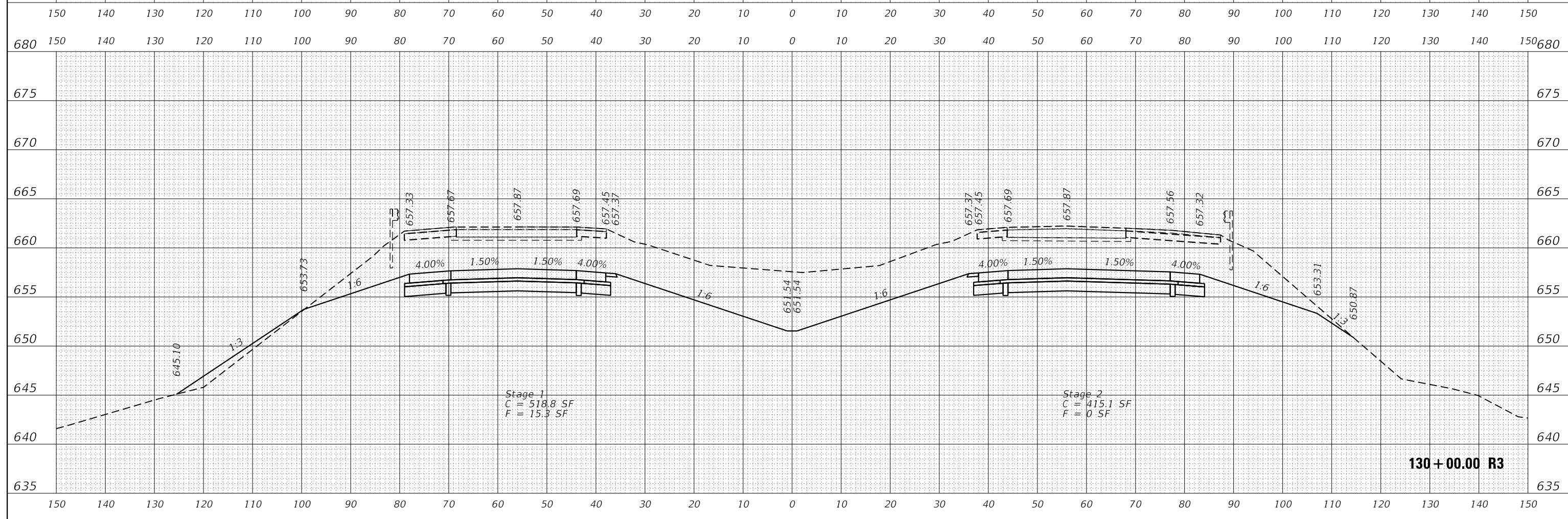
F.A.I. RTE.	SECTION	COUNTY	TOTAL SHEETS	SHEET NO.
55	(53-5)R&I	LIVINGSTON	722	425
CONTRACT NO. 66B64				
ILLINOIS FED. AID PROJECT				

SCALE: 1:10 SHEET 102 OF 399 SHEETS STA. 129+52.53 R3 TO STA. 129+81.55 R3

DATE	
BY	
FINAL SURVEY	
SURVEYED	
PLOTTED	
TEMPLATE	
NOTE BOOK	
AREAS CHECKED	
NO.	



DATE	
BY	
ORIGINAL SURVEY	
SURVEYED	
PLOTTED	
TEMPLATE	
NOTE BOOK	
AREAS CHECKED	
NO.	



LIN ENGINEERING, LTD.
Consulting Engineers
Westmont, Illinois

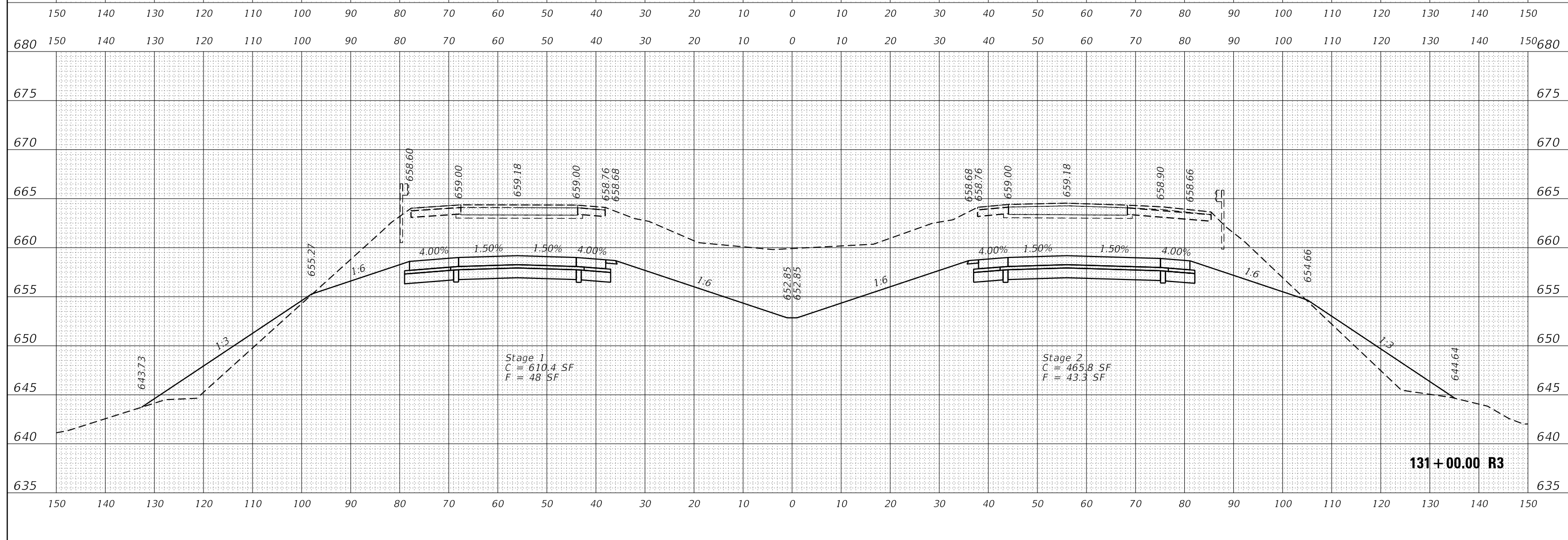
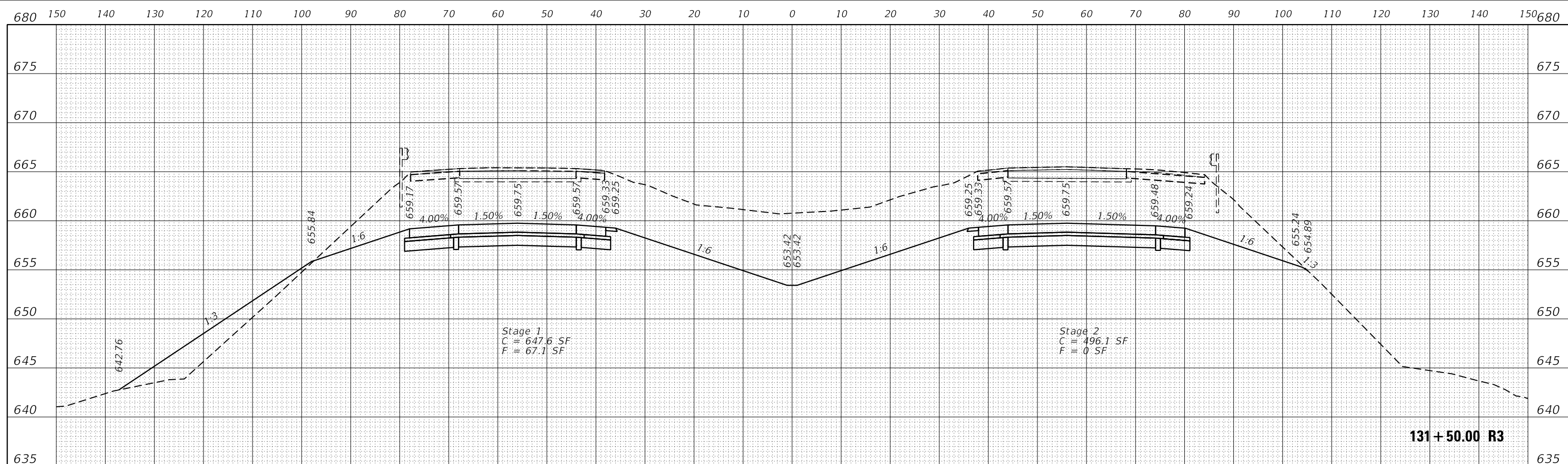
USER NAME = fergusonjh	DESIGNED - IS	REVISED - _____
PLOT SCALE = 20.0009' / in.	DRAWN - IS	REVISED - _____
PLOT DATE = 4/2/2018	CHECKED - ST	REVISED - _____
	DATE - 03/30/2018	REVISED - _____

STATE OF ILLINOIS
DEPARTMENT OF TRANSPORTATION

I-55 RUBBLIZATION
1.7 MILES SOUTH OF IL 116 TO 0.6 MILES NORTH OF IL 23

F.A.I. RTE.	SECTION	COUNTY	TOTAL SHEETS	SHEET NO.
55	(53-5)R&I	LIVINGSTON	722	426
CONTRACT NO. 66B64				
ILLINOIS FED. AID PROJECT				

SCALE: 1:10 SHEET 103 OF 399 SHEETS STA. 130+00.00 R3 TO STA. 130+50.00 R3



FINAL SURVEY	SURVEYED	DATE
NOTE BOOK	PLOTTED	BY
NO.	TEMPLATE	
	AREAS CHECKED	

ORIGINAL SURVEY	SURVEYED	DATE
NOTE BOOK	PLOTTED	BY
NO.	TEMPLATE	
	AREAS CHECKED	

LIN ENGINEERING, LTD.
Consulting Engineers
Westmont, Illinois

USER NAME = fergusonjh	DESIGNED - IS	REVISED -
PLOT SCALE = 20.0009' / in.	DRAWN - IS	REVISED -
PLOT DATE = 4/2/2018	CHECKED - ST	REVISED -
	DATE - 03/30/2018	REVISED -

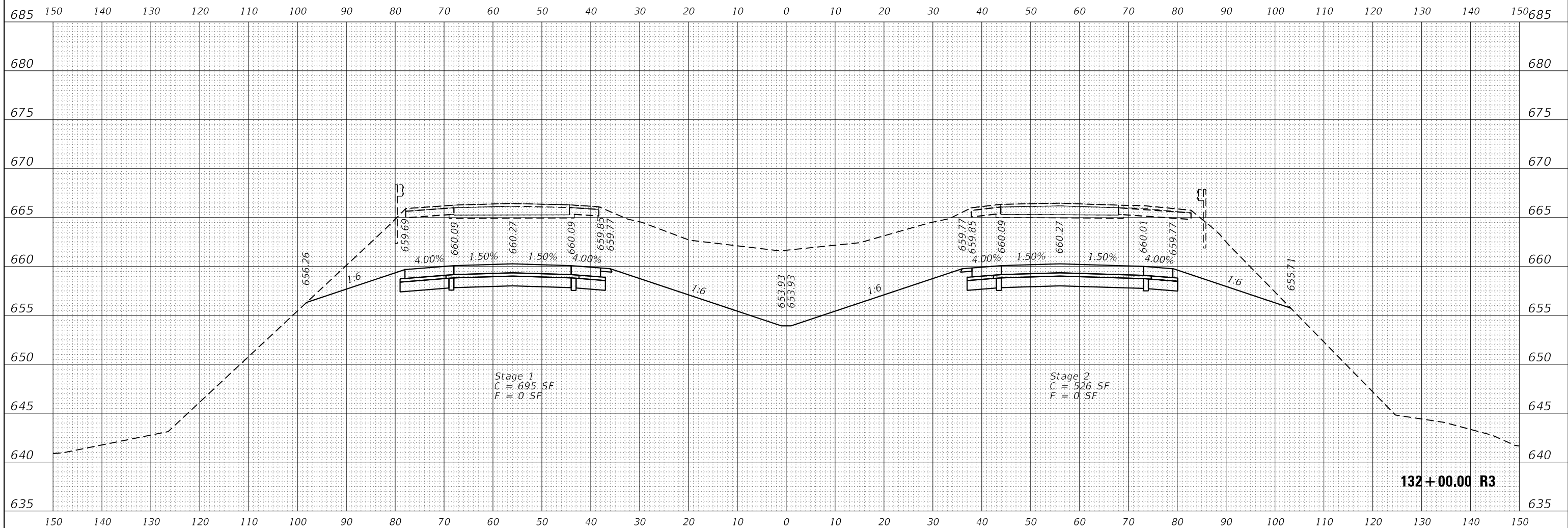
STATE OF ILLINOIS
DEPARTMENT OF TRANSPORTATION

I-55 RUBBLIZATION
1.7 MILES SOUTH OF IL 116 TO 0.6 MILES NORTH OF IL 23
SCALE: 1:10 SHEET 104 OF 399 SHEETS STA. 131+00.00 R3 TO STA. 131+50.00 R3

F.A.I. RTE.	SECTION	COUNTY	TOTAL SHEETS	SHEET NO.
55	(53-5)R&I	LIVINGSTON	722	427
CONTRACT NO. 66B64				
ILLINOIS FED. AID PROJECT				

FINAL SURVEY NO.	SURVEYED	BY	DATE
NOTE BOOK	PLOTTED		
	TEMPLATE		
	AREAS CHECKED		

ORIGINAL SURVEY NO.	SURVEYED	BY	DATE
NOTE BOOK	PLOTTED		
	TEMPLATE		
	AREAS CHECKED		



LIN ENGINEERING, LTD.
Consulting Engineers
Westmont, Illinois

USER NAME = fergusonjh	DESIGNED - IS	REVISED - _____
	DRAWN - IS	REVISED - _____
PLOT SCALE = 20.0009' / in.	CHECKED - ST	REVISED - _____
PLOT DATE = 4/2/2018	DATE - 03/30/2018	REVISED - _____

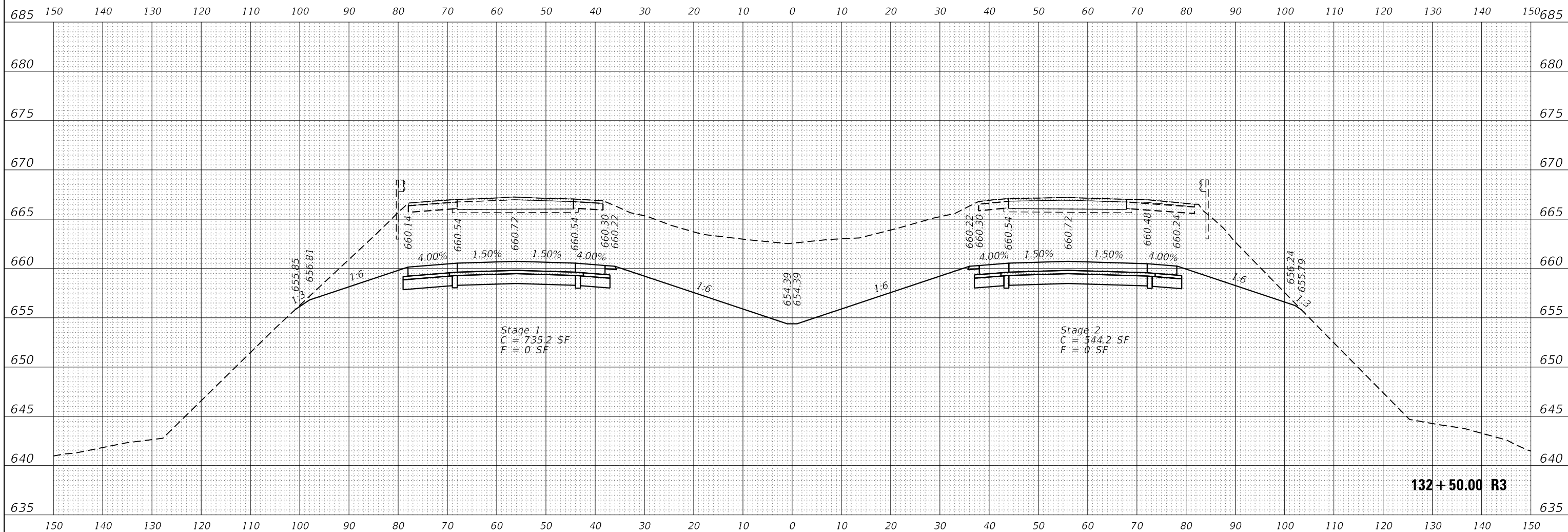
STATE OF ILLINOIS
DEPARTMENT OF TRANSPORTATION

I-55 RUBBLIZATION
1.7 MILES SOUTH OF IL 116 TO 0.6 MILES NORTH OF IL 23
SCALE: 1:10 SHEET 105 OF 399 SHEETS STA. 132+00.00 R3 TO STA. 132+00.00 R3

F.A.I. RTE.	SECTION	COUNTY	TOTAL SHEETS	SHEET NO.
55	(53-5)R&I	LIVINGSTON	722	428
CONTRACT NO. 66B64				
ILLINOIS FED. AID PROJECT				

FINAL SURVEY NO.	SURVEYED	DATE
NOTE BOOK	PLOTTED	
	TEMPLATE	
	AREAS CHECKED	

ORIGINAL SURVEY NO.	SURVEYED	DATE
NOTE BOOK	PLOTTED	
	TEMPLATE	
	AREAS CHECKED	



132 + 50.00 R3

LIN ENGINEERING, LTD.
Consulting Engineers
Westmont, Illinois

USER NAME = fergusonjh	DESIGNED - IS	REVISED - _____
	DRAWN - IS	REVISED - _____
PLOT SCALE = 20.0009' / in.	CHECKED - ST	REVISED - _____
PLOT DATE = 4/2/2018	DATE - 03/30/2018	REVISED - _____

STATE OF ILLINOIS
DEPARTMENT OF TRANSPORTATION

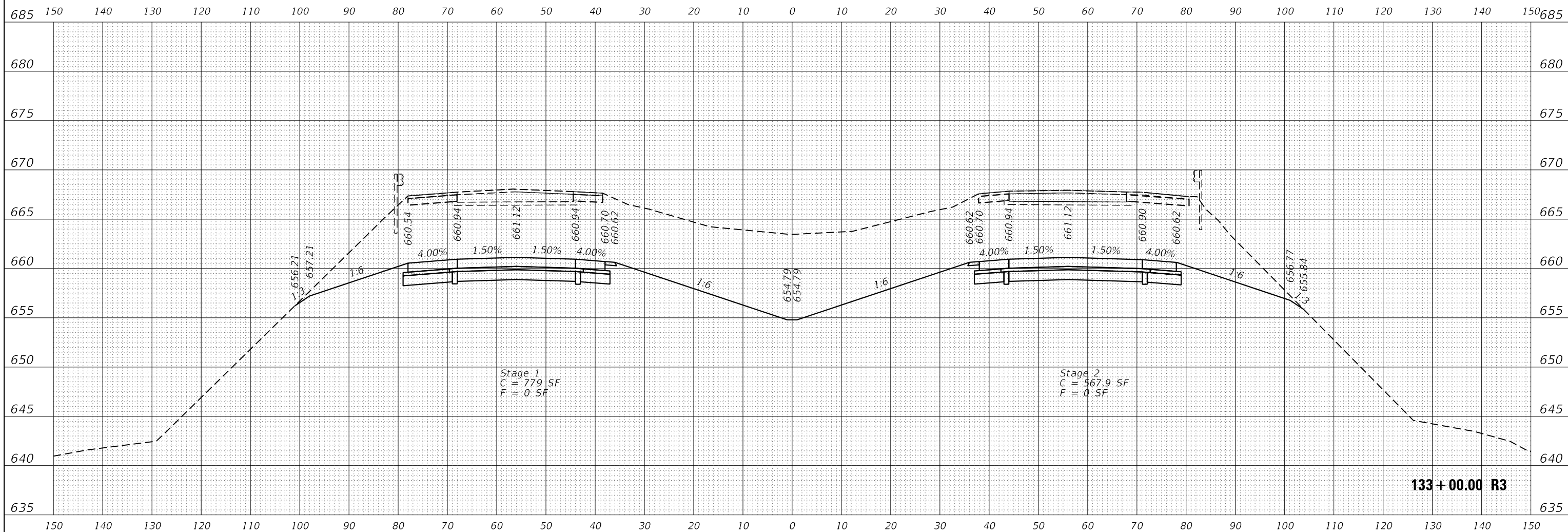
I-55 RUBBLIZATION
1.7 MILES SOUTH OF IL 116 TO 0.6 MILES NORTH OF IL 23

SCALE: 1:10 SHEET 106 OF 399 SHEETS STA. 132+50.00 R3 TO STA. 132+50.00 R3

F.A.I. RTE.	SECTION	COUNTY	TOTAL SHEETS	SHEET NO.
55	(53-5)R&I	LIVINGSTON	722	429
				CONTRACT NO. 66B64
ILLINOIS FED. AID PROJECT				

FINAL SURVEY NO.	SURVEYED	DATE
NOTE BOOK	PLOTTED	
	TEMPLATE	
	AREAS CHECKED	

ORIGINAL SURVEY NO.	SURVEYED	DATE
NOTE BOOK	PLOTTED	
	TEMPLATE	
	AREAS CHECKED	



LIN ENGINEERING, LTD.
Consulting Engineers
Westmont, Illinois

USER NAME = fergusonjh	DESIGNED - IS	REVISED - _____
	DRAWN - IS	REVISED - _____
PLOT SCALE = 20.0009' / in.	CHECKED - ST	REVISED - _____
PLOT DATE = 4/2/2018	DATE - 03/30/2018	REVISED - _____

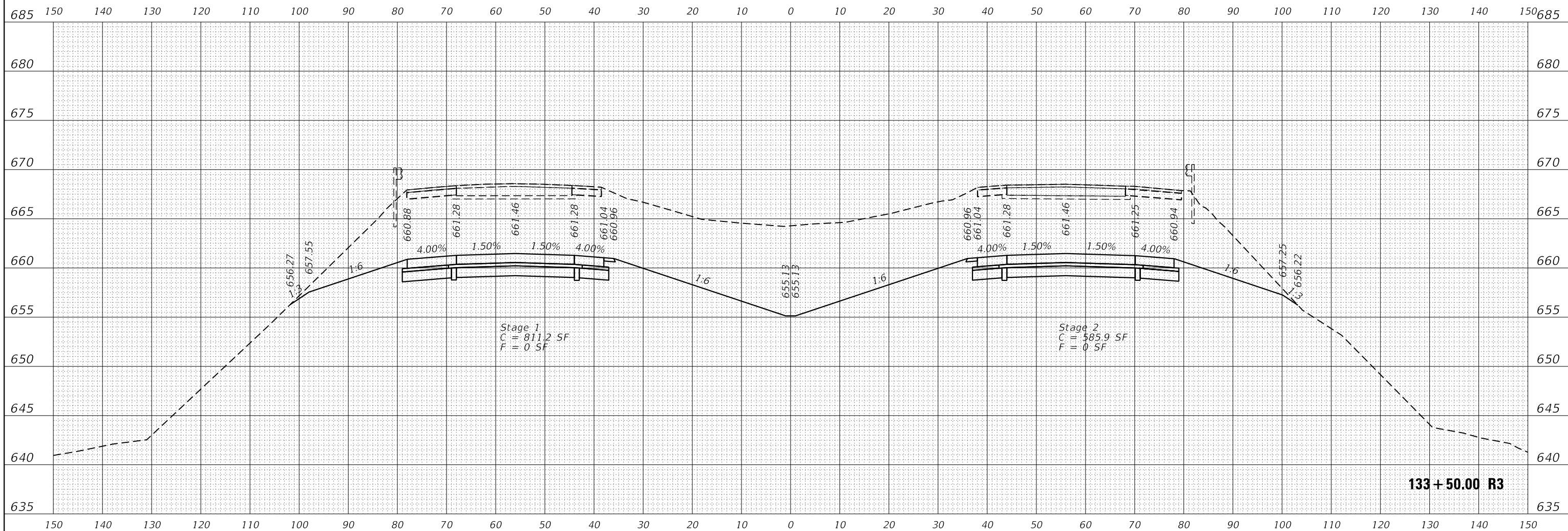
STATE OF ILLINOIS
DEPARTMENT OF TRANSPORTATION

I-55 RUBBLIZATION
1.7 MILES SOUTH OF IL 116 TO 0.6 MILES NORTH OF IL 23
SCALE: 1:10 SHEET 107 OF 399 SHEETS STA. 133+00.00 R3 TO STA. 133+00.00 R3

F.A.I. RTE.	SECTION	COUNTY	TOTAL SHEETS	SHEET NO.
55	(53-5)R&I	LIVINGSTON	722	430
				CONTRACT NO. 66B64
ILLINOIS FED. AID PROJECT				

FINAL SURVEY NO.	SURVEYED	BY	DATE
NOTE BOOK	PLOTTED		
AREAS CHECKED	TEMPLATE		
	AREAS CHECKED		

ORIGINAL SURVEY NO.	SURVEYED	BY	DATE
NOTE BOOK	PLOTTED		
AREAS CHECKED	TEMPLATE		
	AREAS CHECKED		



LE LIN ENGINEERING, LTD.
Consulting Engineers
Westmont, Illinois

USER NAME = fergusonjh	DESIGNED - IS	REVISED - _____
	DRAWN - IS	REVISED - _____
PLOT SCALE = 20.0009' / in.	CHECKED - ST	REVISED - _____
PLOT DATE = 4/2/2018	DATE - 03/30/2018	REVISED - _____

**STATE OF ILLINOIS
DEPARTMENT OF TRANSPORTATION**

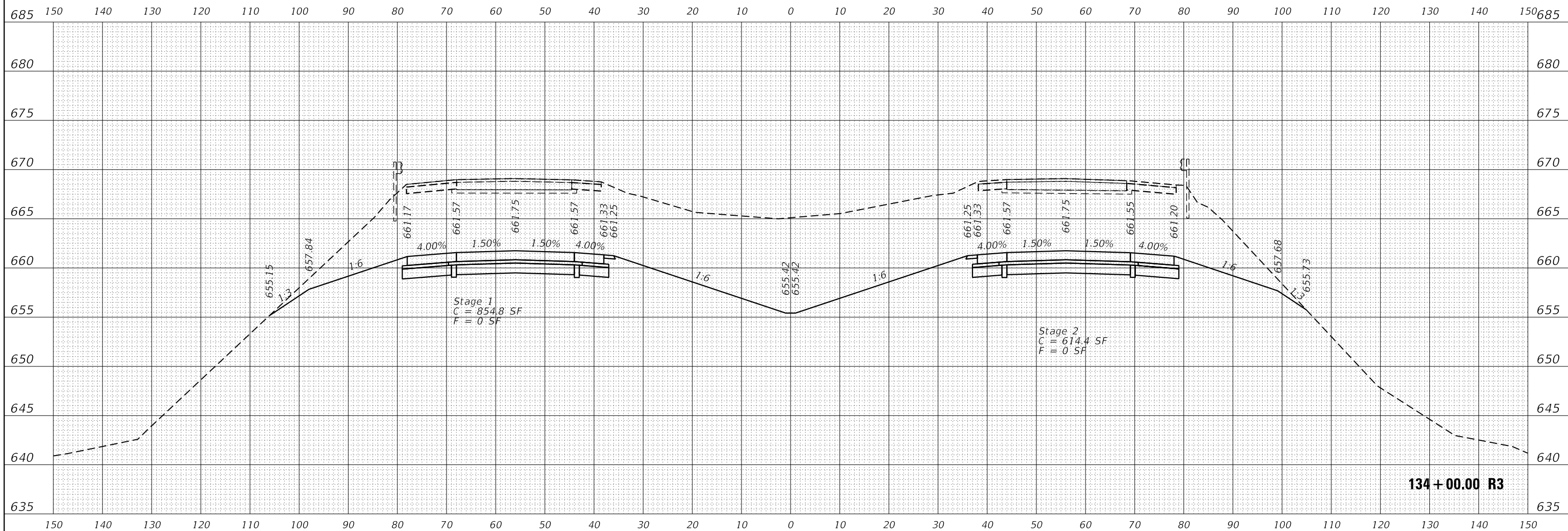
**I-55 RUBBLIZATION
1.7 MILES SOUTH OF IL 116 TO 0.6 MILES NORTH OF IL 23**

SCALE: 1:10 SHEET 108 OF 399 SHEETS STA. 133+50.00 R3 TO STA. 133+50.00 R3

F.A.I. RTE.	SECTION	COUNTY	TOTAL SHEETS	SHEET NO.
55	(53-5)R&I	LIVINGSTON	722	431
				CONTRACT NO. 66B64
ILLINOIS FED. AID PROJECT				

FINAL SURVEY	SURVEYED	BY	DATE
NOTE BOOK	PLOTTED		
NO.	TEMPLATE		
	AREAS		
	CHECKED		

ORIGINAL SURVEY	SURVEYED	BY	DATE
NOTE BOOK	PLOTTED		
NO.	TEMPLATE		
	AREAS		
	CHECKED		



134+00.00 R3

LIN ENGINEERING, LTD.
Consulting Engineers
Westmont, Illinois

USER NAME = fergusonjh	DESIGNED - IS	REVISED - _____
	DRAWN - IS	REVISED - _____
PLOT SCALE = 20.0009' / in.	CHECKED - ST	REVISED - _____
PLOT DATE = 4/2/2018	DATE - 03/30/2018	REVISED - _____

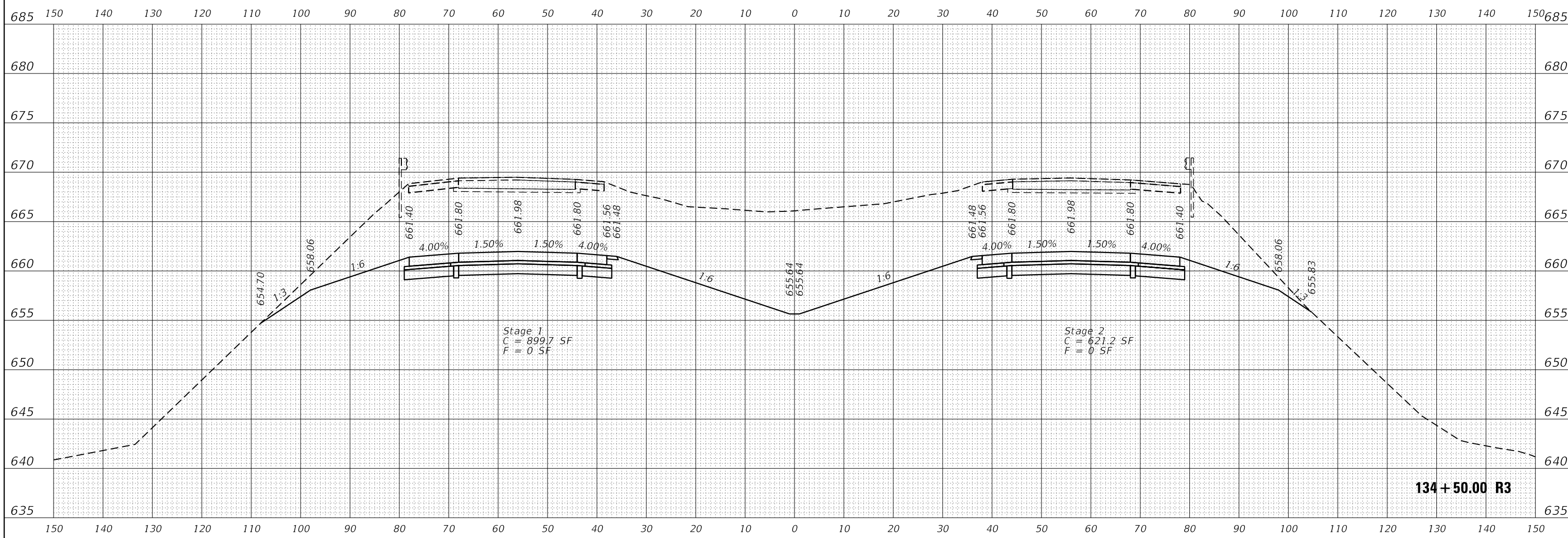
STATE OF ILLINOIS
DEPARTMENT OF TRANSPORTATION

I-55 RUBBLIZATION
1.7 MILES SOUTH OF IL 116 TO 0.6 MILES NORTH OF IL 23
SCALE: 1:10 SHEET 109 OF 399 SHEETS STA. 134+00.00 R3 TO STA. 134+00.00 R3

F.A.I. RTE.	SECTION	COUNTY	TOTAL SHEETS	SHEET NO.
55	(53-5)R&I	LIVINGSTON	722	432
				CONTRACT NO. 66B64
ILLINOIS FED. AID PROJECT				

FINAL SURVEY	SURVEYED	BY	DATE
NOTE BOOK	PLOTTED		
NO.	TEMPLATE		
	AREAS CHECKED		

ORIGINAL SURVEY	SURVEYED	BY	DATE
NOTE BOOK	PLOTTED		
NO.	TEMPLATE		
	AREAS CHECKED		



LIN ENGINEERING, LTD.
Consulting Engineers
Westmont, Illinois

USER NAME = fergusonjh	DESIGNED - IS	REVISED - _____
	DRAWN - IS	REVISED - _____
PLOT SCALE = 20.0009' / in.	CHECKED - ST	REVISED - _____
PLOT DATE = 4/2/2018	DATE - 03/30/2018	REVISED - _____

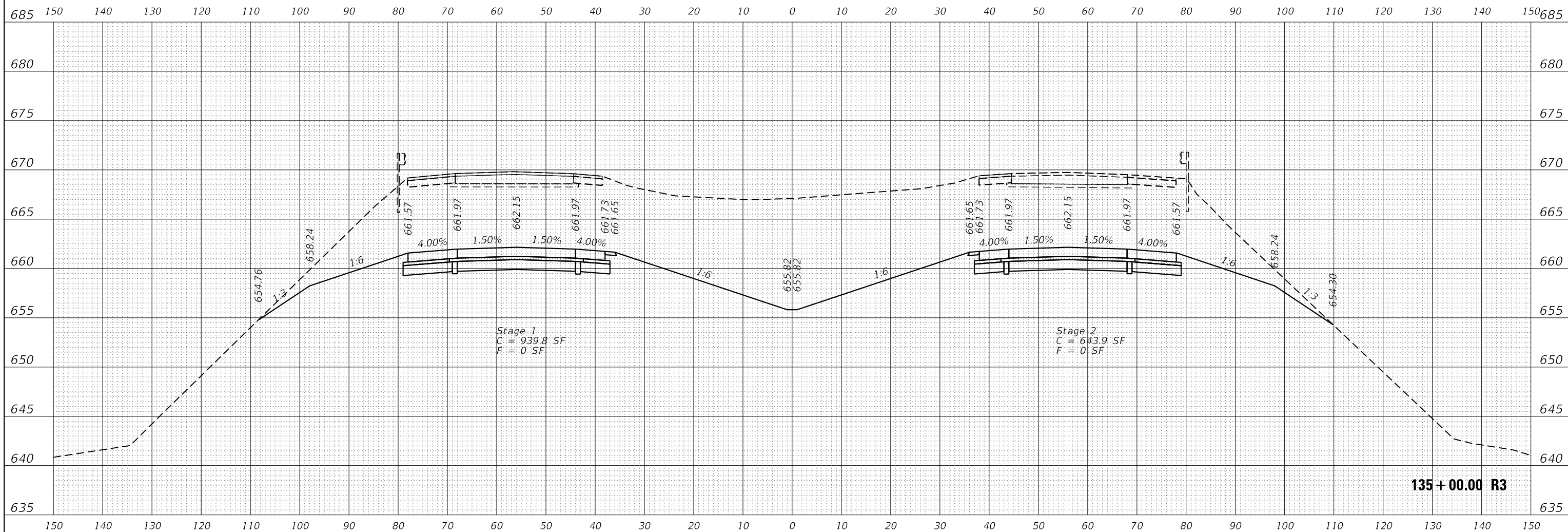
STATE OF ILLINOIS
DEPARTMENT OF TRANSPORTATION

I-55 RUBBLIZATION
1.7 MILES SOUTH OF IL 116 TO 0.6 MILES NORTH OF IL 23
SCALE: 1:10 SHEET 110 OF 399 SHEETS STA. 134+50.00 R3 TO STA. 134+50.00 R3

F.A.I. RTE.	SECTION	COUNTY	TOTAL SHEETS	SHEET NO.
55	(53-5)R&I	LIVINGSTON	722	433
				CONTRACT NO. 66B64
ILLINOIS FED. AID PROJECT				

FINAL SURVEY	SURVEYED	BY	DATE
NOTE BOOK	PLOTTED		
NO.	TEMPLATE		
	AREAS		
	CHECKED		

ORIGINAL SURVEY	SURVEYED	BY	DATE
NOTE BOOK	PLOTTED		
NO.	TEMPLATE		
	AREAS		
	CHECKED		



LE LIN ENGINEERING, LTD.
Consulting Engineers
Westmont, Illinois

USER NAME = fergusonjh	DESIGNED - IS	REVISED - _____
	DRAWN - IS	REVISED - _____
PLOT SCALE = 20.0009' / in.	CHECKED - ST	REVISED - _____
PLOT DATE = 4/2/2018	DATE - 03/30/2018	REVISED - _____

STATE OF ILLINOIS
DEPARTMENT OF TRANSPORTATION

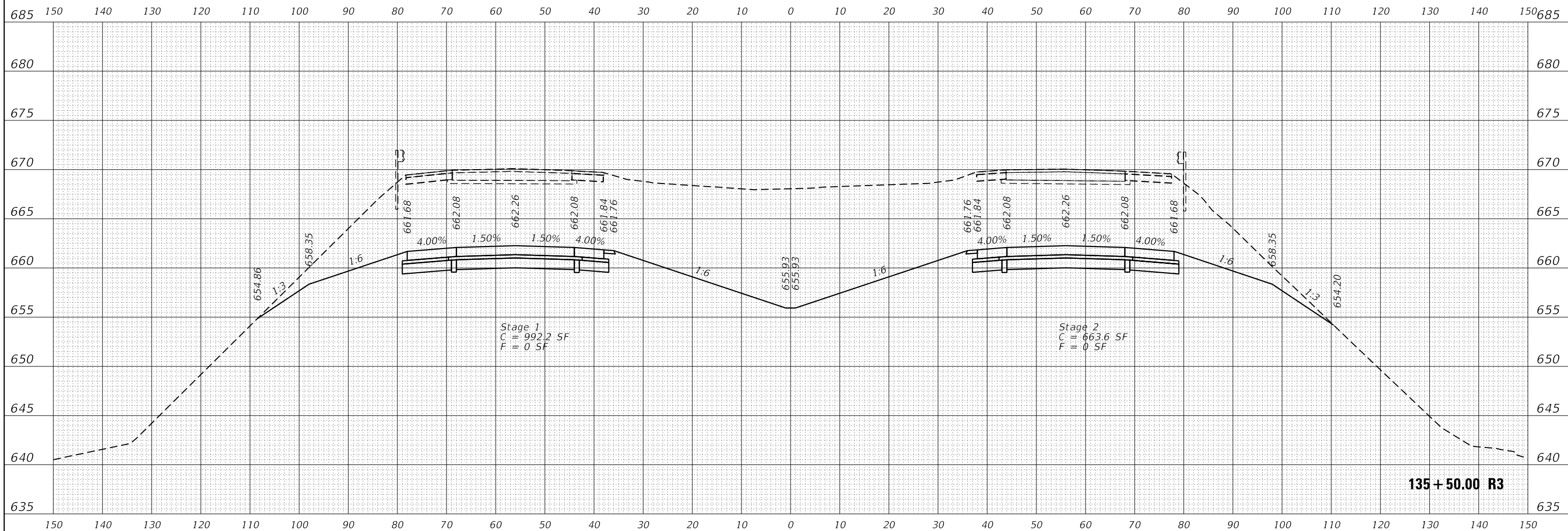
I-55 RUBBLIZATION
1.7 MILES SOUTH OF IL 116 TO 0.6 MILES NORTH OF IL 23

SCALE: 1:10 SHEET 111 OF 399 SHEETS STA. 135+00.00 R3 TO STA. 135+00.00 R3

F.A.I. RTE.	SECTION	COUNTY	TOTAL SHEETS	SHEET NO.
55	(53-5)R&I	LIVINGSTON	722	434
				CONTRACT NO. 66B64
ILLINOIS FED. AID PROJECT				

FINAL SURVEY NOTE BOOK NO.	SURVEYED PLOTTED TEMPLATE AREAS CHECKED	BY	DATE

ORIGINAL SURVEY NOTE BOOK NO.	SURVEYED PLOTTED TEMPLATE AREAS CHECKED	BY	DATE



135 + 50.00 R3

LE LIN ENGINEERING, LTD.
Consulting Engineers
Westmont, Illinois

USER NAME = fergusonjh	DESIGNED - IS	REVISED - _____
PLOT SCALE = 20.0000' / in.	DRAWN - IS	REVISED - _____
PLOT DATE = 4/2/2018	CHECKED - ST	REVISED - _____
	DATE - 03/30/2018	REVISED - _____

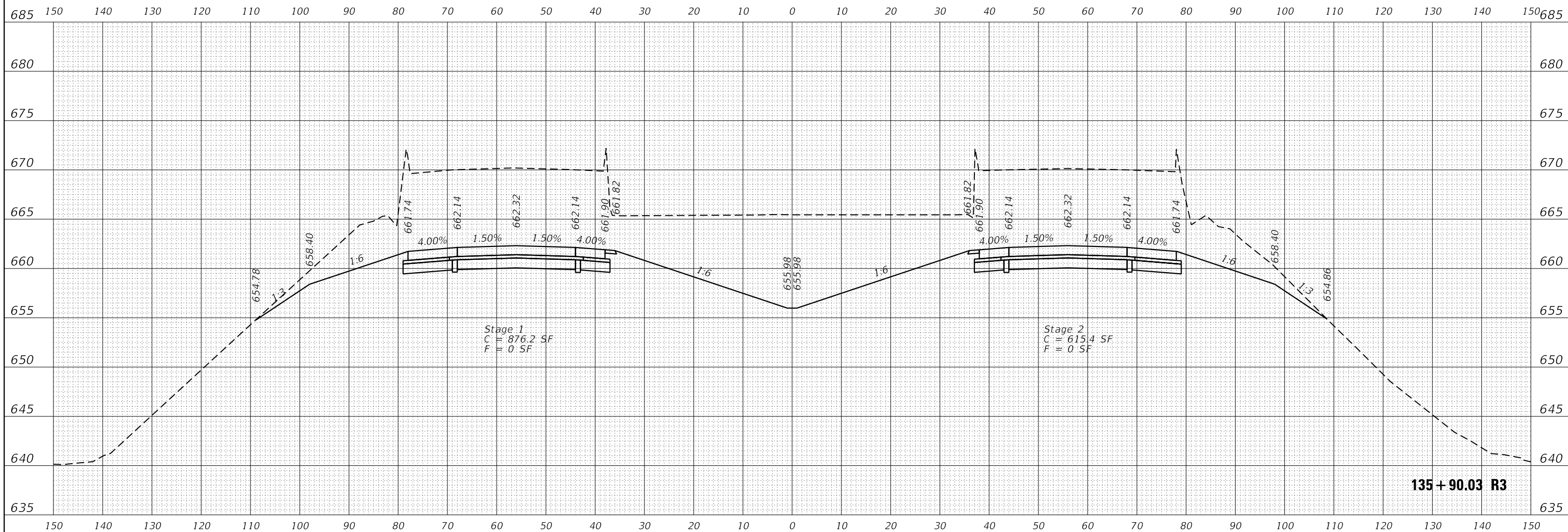
**STATE OF ILLINOIS
DEPARTMENT OF TRANSPORTATION**

I-55 RUBBLIZATION
1.7 MILES SOUTH OF IL 116 TO 0.6 MILES NORTH OF IL 23
SCALE: 1:10 SHEET 112 OF 399 SHEETS STA. 135+50.00 R3 TO STA. 135+50.00 R3

F.A.I. RTE.	SECTION	COUNTY	TOTAL SHEETS	SHEET NO.
55	(53-5)R&I	LIVINGSTON	722	435
				CONTRACT NO. 66B64
ILLINOIS FED. AID PROJECT				

FINAL SURVEY NO.	SURVEYED	BY	DATE
NOTE BOOK	PLOTTED		
AREAS CHECKED	TEMPLATE		
	AREAS CHECKED		

ORIGINAL SURVEY NO.	SURVEYED	BY	DATE
NOTE BOOK	PLOTTED		
AREAS CHECKED	TEMPLATE		
	AREAS CHECKED		



135+90.03 R3



USER NAME = fergusonjh	DESIGNED - IS	REVISED - _____
	DRAWN - IS	REVISED - _____
PLOT SCALE = 20.0009' / in.	CHECKED - ST	REVISED - _____
PLOT DATE = 4/2/2018	DATE - 03/30/2018	REVISED - _____

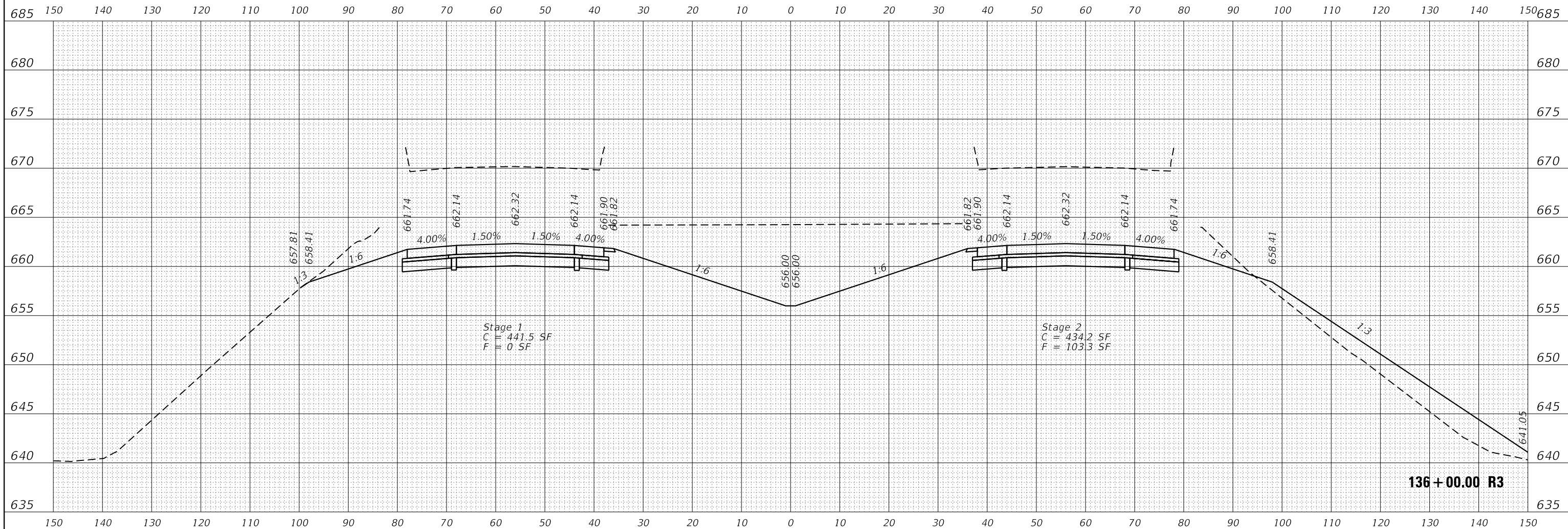
STATE OF ILLINOIS
DEPARTMENT OF TRANSPORTATION

I-55 RUBBLIZATION
1.7 MILES SOUTH OF IL 116 TO 0.6 MILES NORTH OF IL 23
SCALE: 1:10 SHEET 113 OF 399 SHEETS STA. 135+90.03 R3 TO STA. 135+90.03 R3

F.A.I. RTE.	SECTION	COUNTY	TOTAL SHEETS	SHEET NO.
55	(53-5)R&I	LIVINGSTON	722	436
				CONTRACT NO. 66B64
ILLINOIS FED. AID PROJECT				

FINAL SURVEY NO.	SURVEYED PLOTTED TEMPLATE AREAS CHECKED	BY	DATE

ORIGINAL SURVEY NO.	SURVEYED PLOTTED TEMPLATE AREAS CHECKED	BY	DATE



LIN ENGINEERING, LTD.
Consulting Engineers
Westmont, Illinois

USER NAME = fergusonjh	DESIGNED - IS	REVISED - _____
PLOT SCALE = 20.0009' / in.	DRAWN - IS	REVISED - _____
PLOT DATE = 4/2/2018	CHECKED - ST	REVISED - _____
	DATE - 03/30/2018	REVISED - _____

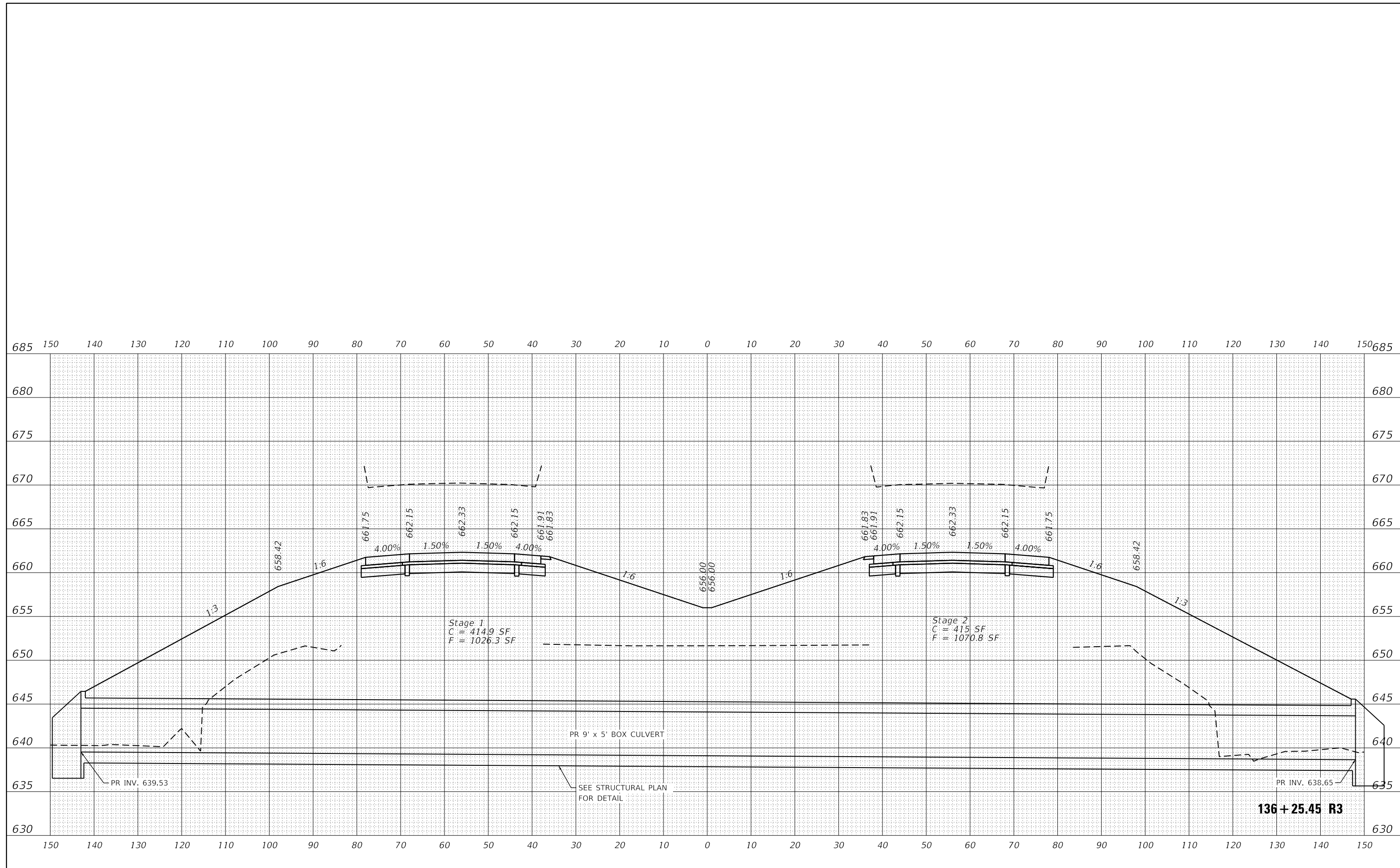
**STATE OF ILLINOIS
DEPARTMENT OF TRANSPORTATION**

I-55 RUBBLIZATION
1.7 MILES SOUTH OF IL 116 TO 0.6 MILES NORTH OF IL 23
SCALE: 1:10 SHEET 114 OF 399 SHEETS STA. 136+00.00 R3 TO STA. 136+00.00 R3

F.A.I. RTE.	SECTION	COUNTY	TOTAL SHEETS	SHEET NO.
55	(53-5)R&I	LIVINGSTON	722	437
				CONTRACT NO. 66B64
ILLINOIS FED. AID PROJECT				

FINAL SURVEY NO.	SURVEYED	BY	DATE
	PLOTTED		
	TEMPLATE		
	AREAS CHECKED		

ORIGINAL SURVEY NO.	SURVEYED	BY	DATE
	PLOTTED		
	TEMPLATE		
	AREAS CHECKED		



LIN ENGINEERING, LTD.
Consulting Engineers
Westmont, Illinois

USER NAME = fergusonjh	DESIGNED - IS	REVISED - _____
	DRAWN - IS	REVISED - _____
PLOT SCALE = 20.0000' / in.	CHECKED - ST	REVISED - _____
PLOT DATE = 4/2/2018	DATE - 03/30/2018	REVISED - _____

STATE OF ILLINOIS
DEPARTMENT OF TRANSPORTATION

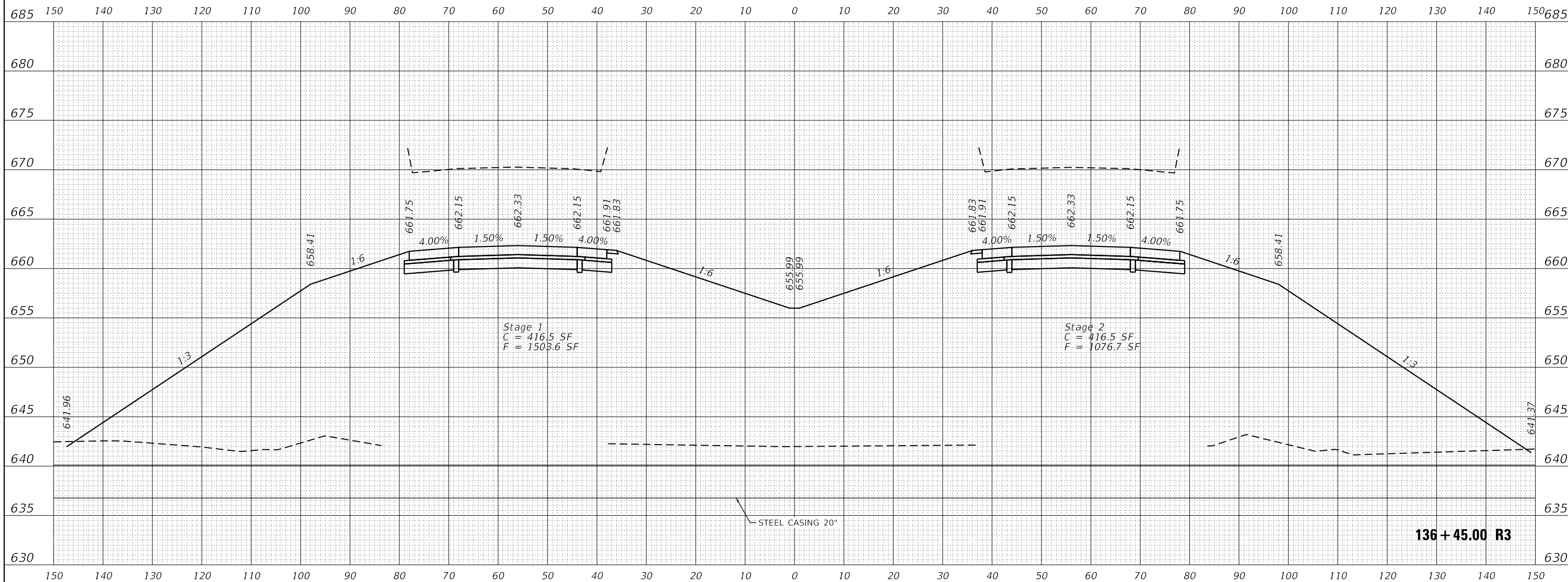
I-55 RUBBLIZATION
1.7 MILES SOUTH OF IL 116 TO 0.6 MILES NORTH OF IL 23

SCALE: 1:10 SHEET 115 OF 399 SHEETS STA. 136+25.45 R3 TO STA. 136+25.45 R3

F.A.I. RTE.	SECTION	COUNTY	TOTAL SHEETS	SHEET NO.
55	(53-5)R&I	LIVINGSTON	722	438
				CONTRACT NO. 66B64
ILLINOIS FED. AID PROJECT				

FINAL SURVEY NO.	SURVEYED	BY	DATE
	PLOTTED		
	TEMPLATE		
	AREAS CHECKED		

ORIGINAL SURVEY NO.	SURVEYED	BY	DATE
	PLOTTED		
	TEMPLATE		
	AREAS CHECKED		



LE LIN ENGINEERING, LTD.
Consulting Engineers
Westmont, Illinois

USER NAME = fergusonjh	DESIGNED - IS	REVISED - _____
	DRAWN - IS	REVISED - _____
PLOT SCALE = 20.0009' / in.	CHECKED - ST	REVISED - _____
PLOT DATE = 4/2/2018	DATE - 03/30/2018	REVISED - _____

**STATE OF ILLINOIS
DEPARTMENT OF TRANSPORTATION**

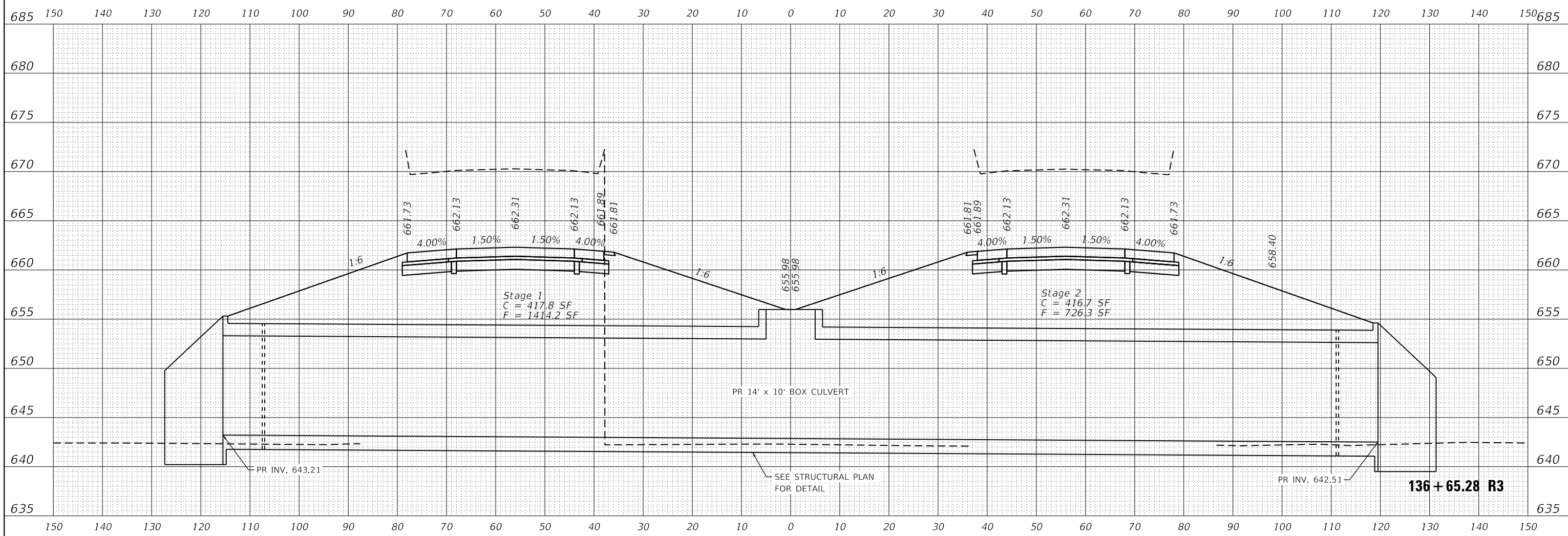
I-55 RUBBLIZATION
1.7 MILES SOUTH OF IL 116 TO 0.6 MILES NORTH OF IL 23
SCALE: 1:10 SHEET 116 OF 399 SHEETS STA. 136+45.00 R3 TO STA. 136+45.00 R3

F.A.I. RTE.	SECTION	COUNTY	TOTAL SHEETS	SHEET NO.
55	(53-5)R&I	LIVINGSTON	722	439
				CONTRACT NO. 66B64
ILLINOIS FED. AID PROJECT				

136 + 45.00 R3

FINAL SURVEY NO.	SURVEYED	BY	DATE
NOTE BOOK	PLOTTED		
AREAS CHECKED	TEMPLATE		
	AREAS CHECKED		

ORIGINAL SURVEY NO.	SURVEYED	BY	DATE
NOTE BOOK	PLOTTED		
AREAS CHECKED	TEMPLATE		
	AREAS CHECKED		



LIN ENGINEERING, LTD.
Consulting Engineers
Westmont, Illinois

USER NAME = fergusonjh	DESIGNED - IS	REVISED - _____
	DRAWN - IS	REVISED - _____
PLOT SCALE = 20.0009' / in.	CHECKED - ST	REVISED - _____
PLOT DATE = 4/2/2018	DATE - 03/30/2018	REVISED - _____

STATE OF ILLINOIS
DEPARTMENT OF TRANSPORTATION

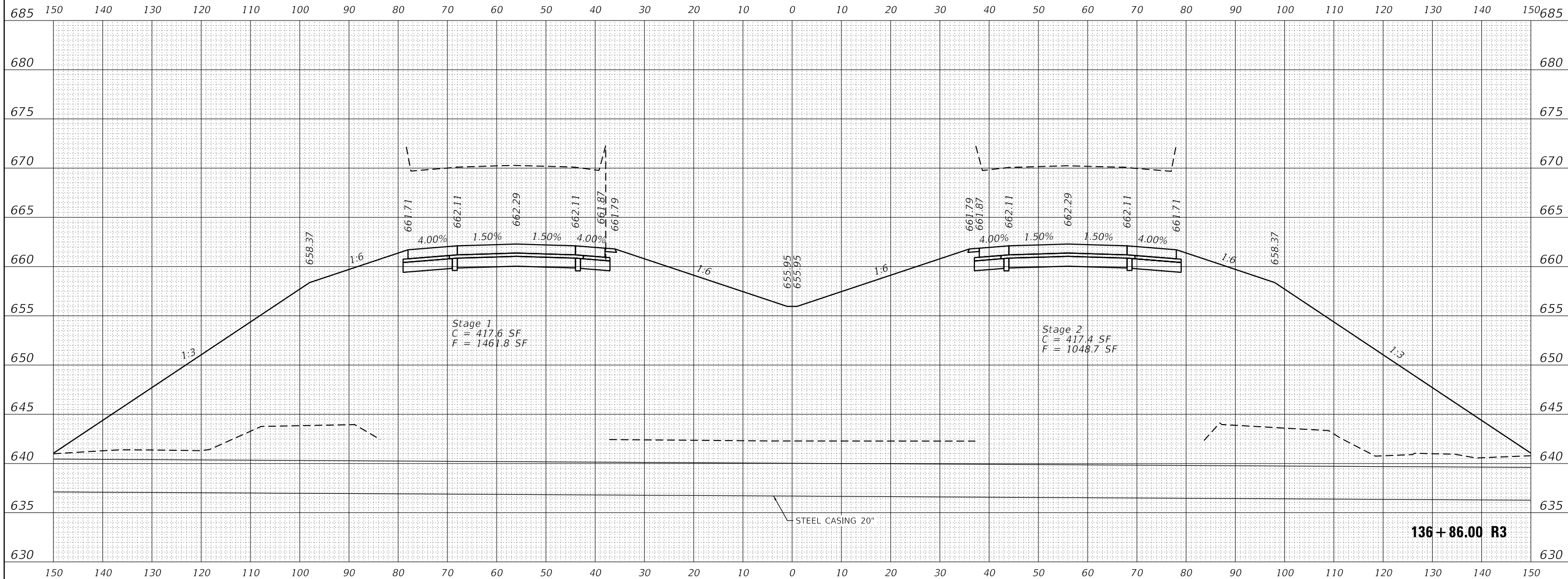
I-55 RUBBLIZATION
1.7 MILES SOUTH OF IL 116 TO 0.6 MILES NORTH OF IL 23
SCALE: 1:10 SHEET 117 OF 399 SHEETS STA. 136+65.28 R3 TO STA. 136+65.28 R3

F.A.I. RTE.	SECTION	COUNTY	TOTAL SHEETS	SHEET NO.
55	(53-5)R&I	LIVINGSTON	722	440
				CONTRACT NO. 66B64
ILLINOIS FED. AID PROJECT				

136 + 65.28 R3

FINAL SURVEY NO.	SURVEYED PLOTTED TEMPLATE AREAS CHECKED	BY	DATE

ORIGINAL SURVEY NO.	SURVEYED PLOTTED TEMPLATE AREAS CHECKED	BY	DATE



LIN ENGINEERING, LTD.
Consulting Engineers
Westmont, Illinois

USER NAME = fergusonjh	DESIGNED - IS	REVISED - _____
	DRAWN - IS	REVISED - _____
PLOT SCALE = 20.0009' / in.	CHECKED - ST	REVISED - _____
PLOT DATE = 4/2/2018	DATE - 03/30/2018	REVISED - _____

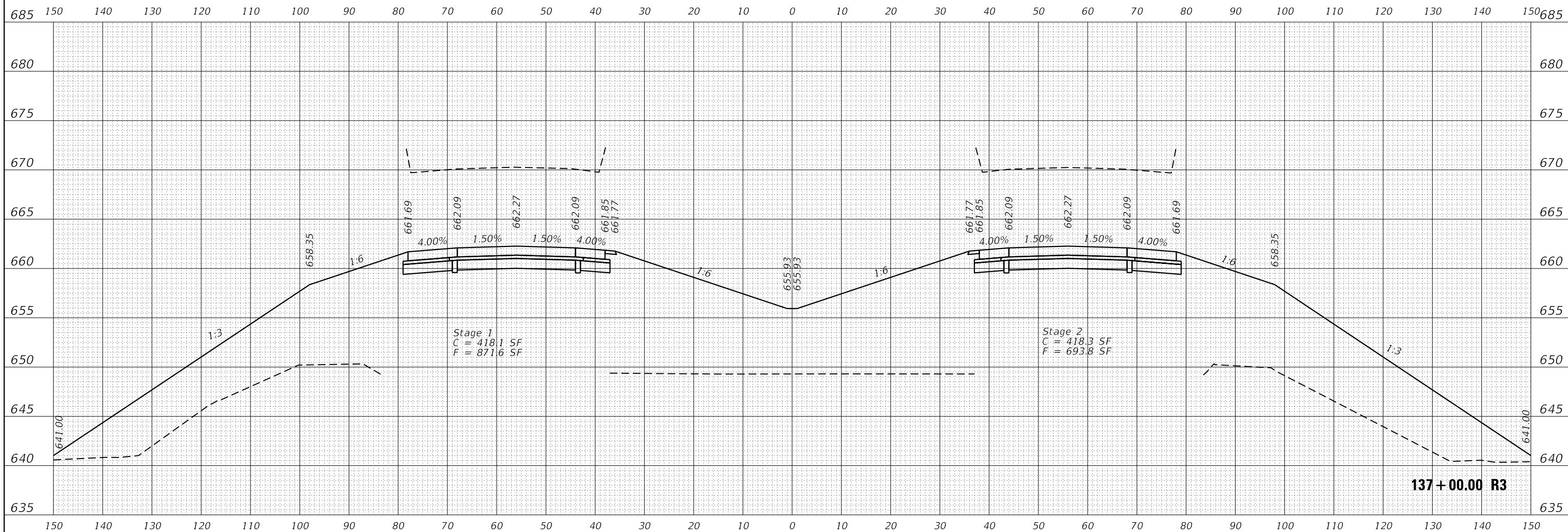
**STATE OF ILLINOIS
DEPARTMENT OF TRANSPORTATION**

I-55 RUBBLIZATION
1.7 MILES SOUTH OF IL 116 TO 0.6 MILES NORTH OF IL 23
SCALE: 1:10 SHEET 118 OF 399 SHEETS STA. 136+86.00 R3 TO STA. 136+86.00 R3

F.A.I. RTE.	SECTION	COUNTY	TOTAL SHEETS	SHEET NO.
55	(53-5)R&I	LIVINGSTON	722	441
				CONTRACT NO. 66B64
ILLINOIS FED. AID PROJECT				

FINAL SURVEY NOTE BOOK NO.	SURVEYED PLOTTED TEMPLATE AREAS CHECKED	BY	DATE

ORIGINAL SURVEY NOTE BOOK NO.	SURVEYED PLOTTED TEMPLATE AREAS CHECKED	BY	DATE



137+00.00 R3

LIN ENGINEERING, LTD.
Consulting Engineers
Westmont, Illinois

USER NAME = fergusonjh	DESIGNED - IS	REVISED - _____
PLOT SCALE = 20.0009' / in.	DRAWN - IS	REVISED - _____
PLOT DATE = 4/2/2018	CHECKED - ST	REVISED - _____
	DATE - 03/30/2018	REVISED - _____

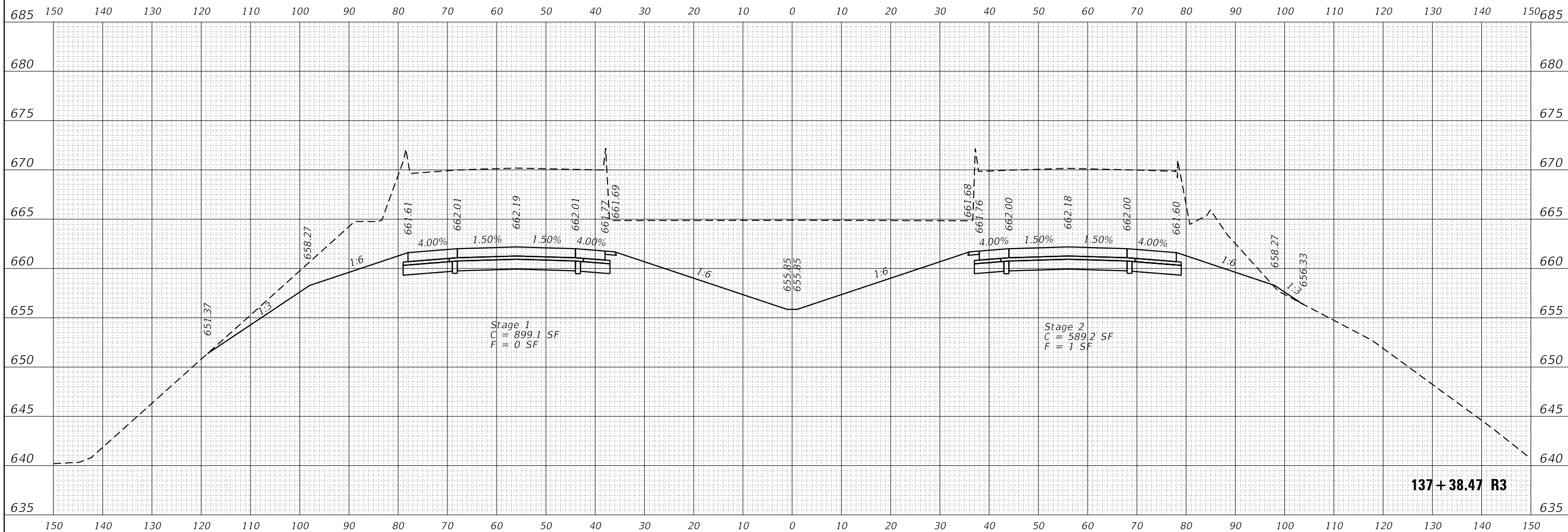
STATE OF ILLINOIS
DEPARTMENT OF TRANSPORTATION

I-55 RUBBLIZATION
1.7 MILES SOUTH OF IL 116 TO 0.6 MILES NORTH OF IL 23
SCALE: 1:10 SHEET 119 OF 399 SHEETS STA. 137+00.00 R3 TO STA. 137+00.00 R3

F.A.I. RTE.	SECTION	COUNTY	TOTAL SHEETS	SHEET NO.
55	(53-5)R&I	LIVINGSTON	722	442
				CONTRACT NO. 66B64
ILLINOIS FED. AID PROJECT				

FINAL SURVEY NO.	SURVEYED PLOTTED AREAS CHECKED	BY	DATE

ORIGINAL SURVEY NO.	SURVEYED PLOTTED AREAS CHECKED	BY	DATE



137+38.47 R3



USER NAME = fergusonjh	DESIGNED - IS	REVISED - _____
PLOT SCALE = 20.0009' / in.	DRAWN - IS	REVISED - _____
PLOT DATE = 4/2/2018	CHECKED - ST	REVISED - _____
	DATE - 03/30/2018	REVISED - _____

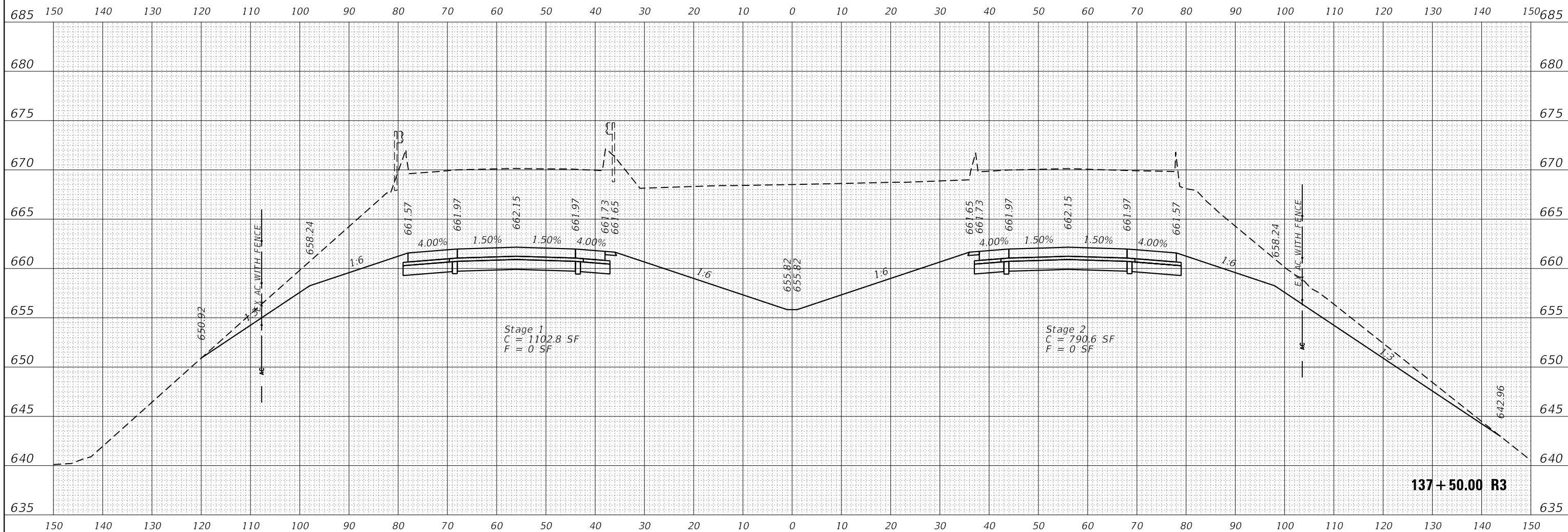
**STATE OF ILLINOIS
DEPARTMENT OF TRANSPORTATION**

I-55 RUBBLIZATION
1.7 MILES SOUTH OF IL 116 TO 0.6 MILES NORTH OF IL 23
SCALE: 1:10 SHEET 120 OF 399 SHEETS STA. 137+38.47 R3 TO STA. 137+38.47 R3

F.A.I. RTE.	SECTION	COUNTY	TOTAL SHEETS	SHEET NO.
55	(53-5)R&I	LIVINGSTON	722	443
				CONTRACT NO. 66B64
ILLINOIS FED. AID PROJECT				

FINAL SURVEY	SURVEYED	BY	DATE
NOTE BOOK	PLOTTED		
NO.	TEMPLATE		
	AREAS CHECKED		

ORIGINAL SURVEY	SURVEYED	BY	DATE
NOTE BOOK	PLOTTED		
NO.	TEMPLATE		
	AREAS CHECKED		



LIN ENGINEERING, LTD.
Consulting Engineers
Westmont, Illinois

USER NAME = fergusonjh	DESIGNED - IS	REVISED - _____
PLOT SCALE = 20.0009' / in.	DRAWN - IS	REVISED - _____
PLOT DATE = 4/2/2018	CHECKED - ST	REVISED - _____
	DATE - 03/30/2018	REVISED - _____

STATE OF ILLINOIS
DEPARTMENT OF TRANSPORTATION

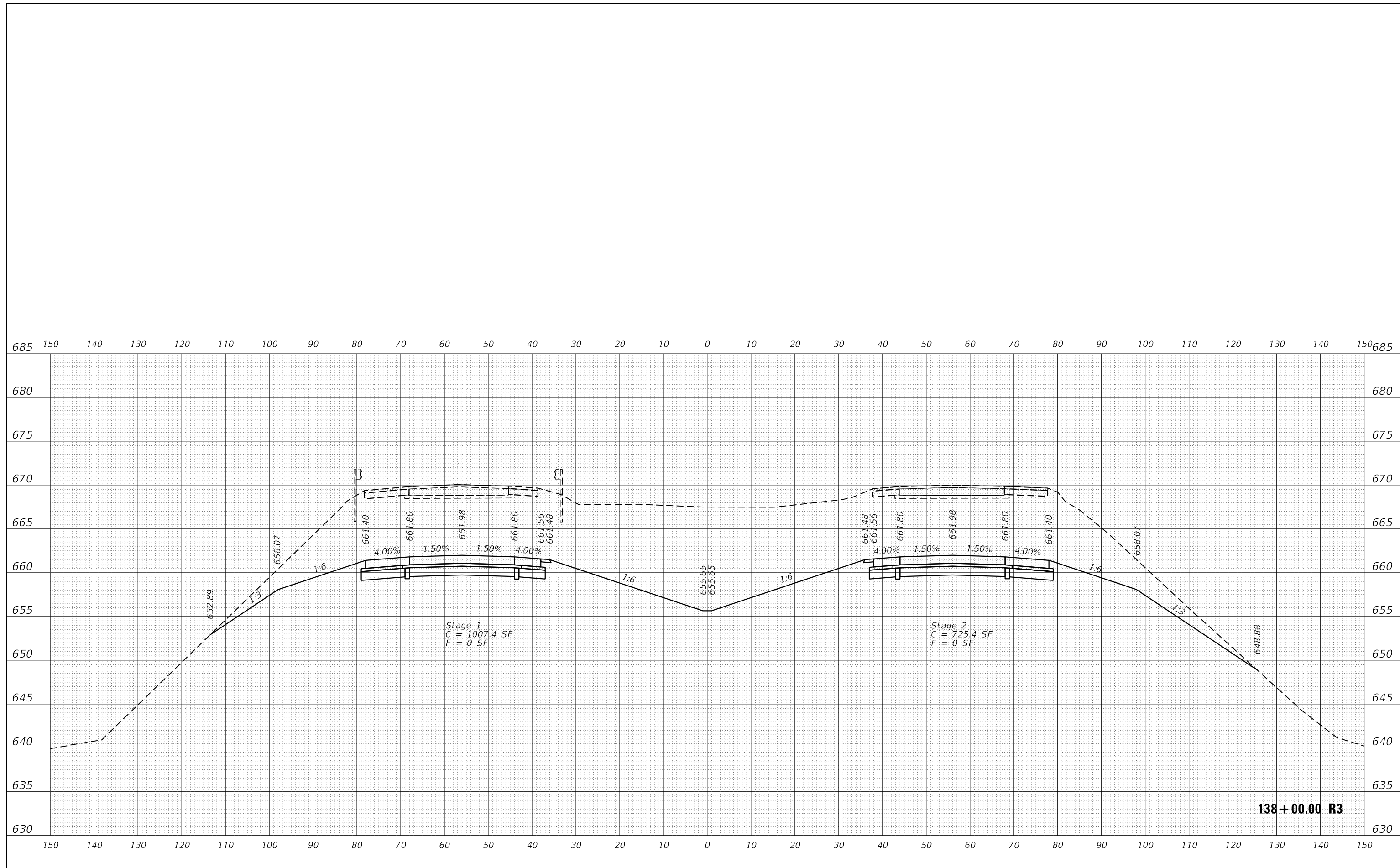
I-55 RUBBLIZATION
1.7 MILES SOUTH OF IL 116 TO 0.6 MILES NORTH OF IL 23

SCALE: 1:10 SHEET 121 OF 399 SHEETS STA. 137+50.00 R3 TO STA. 137+50.00 R3

F.A.I. RTE.	SECTION	COUNTY	TOTAL SHEETS	SHEET NO.
55	(53-5)R&I	LIVINGSTON	722	444
				CONTRACT NO. 66B64
ILLINOIS FED. AID PROJECT				

FINAL SURVEY NO.	SURVEYED	BY	DATE
	PLOTTED		
	TEMPLATE		
	AREAS CHECKED		

ORIGINAL SURVEY NO.	SURVEYED	BY	DATE
	PLOTTED		
	TEMPLATE		
	AREAS CHECKED		



LIN ENGINEERING, LTD.
Consulting Engineers
Westmont, Illinois

USER NAME = fergusonjh	DESIGNED - IS	REVISED - _____
	DRAWN - IS	REVISED - _____
PLOT SCALE = 20.0009' / in.	CHECKED - ST	REVISED - _____
PLOT DATE = 4/2/2018	DATE - 03/30/2018	REVISED - _____

**STATE OF ILLINOIS
DEPARTMENT OF TRANSPORTATION**

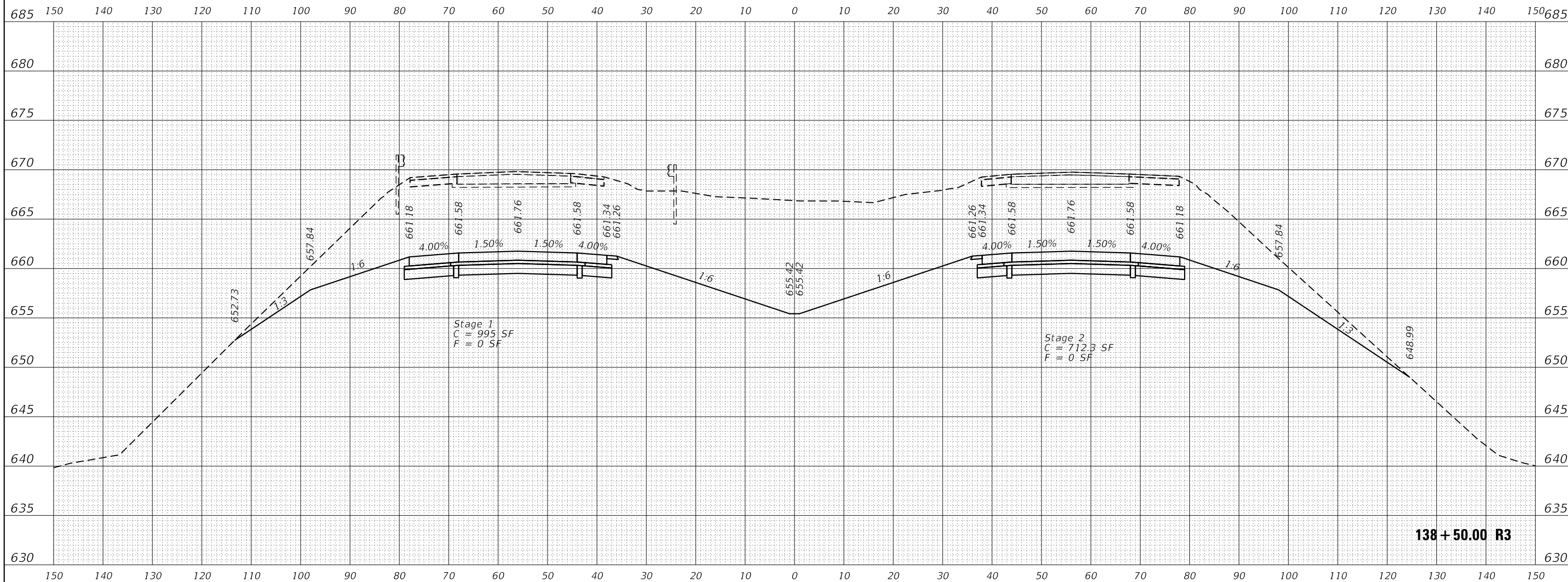
I-55 RUBBLIZATION
1.7 MILES SOUTH OF IL 116 TO 0.6 MILES NORTH OF IL 23
SCALE: 1:10 SHEET 122 OF 399 SHEETS STA. 138+00.00 R3 TO STA. 138+00.00 R3

F.A.I. RTE.	SECTION	COUNTY	TOTAL SHEETS	SHEET NO.
55	(53-5)R&I	LIVINGSTON	722	445
				CONTRACT NO. 66B64
ILLINOIS FED. AID PROJECT				

138 + 00.00 R3

FINAL SURVEY NO.	SURVEYED	BY	DATE
	PLOTTED		
	TEMPLATE		
	AREAS CHECKED		

ORIGINAL SURVEY NO.	SURVEYED	BY	DATE
	PLOTTED		
	TEMPLATE		
	AREAS CHECKED		



138 + 50.00 R3



USER NAME = fergusonjh	DESIGNED - IS	REVISED - _____
	DRAWN - IS	REVISED - _____
PLOT SCALE = 20.0009' / in.	CHECKED - ST	REVISED - _____
PLOT DATE = 4/2/2018	DATE - 03/30/2018	REVISED - _____

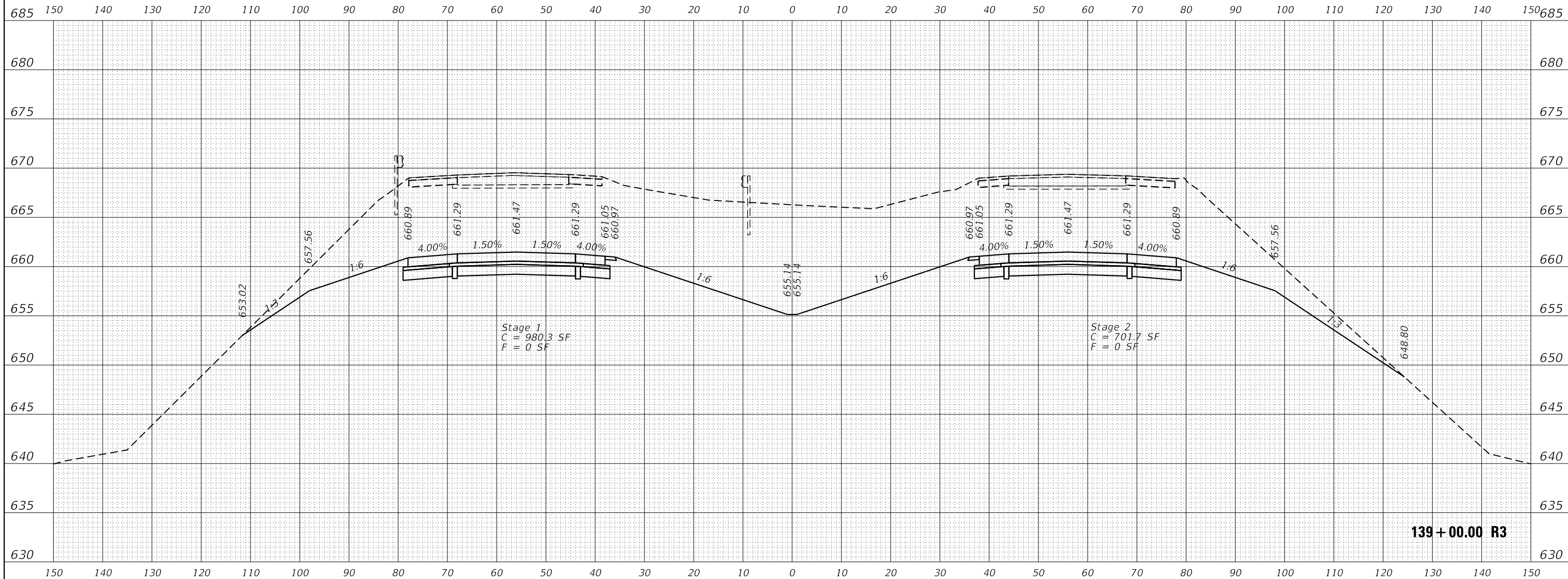
STATE OF ILLINOIS
DEPARTMENT OF TRANSPORTATION

I-55 RUBBLIZATION
1.7 MILES SOUTH OF IL 116 TO 0.6 MILES NORTH OF IL 23
SCALE: 1:10 SHEET 123 OF 399 SHEETS STA. 138+50.00 R3 TO STA. 138+50.00 R3

F.A.I. RTE.	SECTION	COUNTY	TOTAL SHEETS	SHEET NO.
55	(53-5)R&I	LIVINGSTON	722	446
				CONTRACT NO. 66B64
ILLINOIS FED. AID PROJECT				

FINAL SURVEY NO.	SURVEYED	BY	DATE
	PLOTTED		
	TEMPLATE		
	AREAS CHECKED		

ORIGINAL SURVEY NO.	SURVEYED	BY	DATE
	PLOTTED		
	TEMPLATE		
	AREAS CHECKED		



LIN ENGINEERING, LTD.
Consulting Engineers
Westmont, Illinois

USER NAME = fergusonjh	DESIGNED - IS	REVISED - _____
	DRAWN - IS	REVISED - _____
PLOT SCALE = 20.0009' / in.	CHECKED - ST	REVISED - _____
PLOT DATE = 4/2/2018	DATE - 03/30/2018	REVISED - _____

**STATE OF ILLINOIS
DEPARTMENT OF TRANSPORTATION**

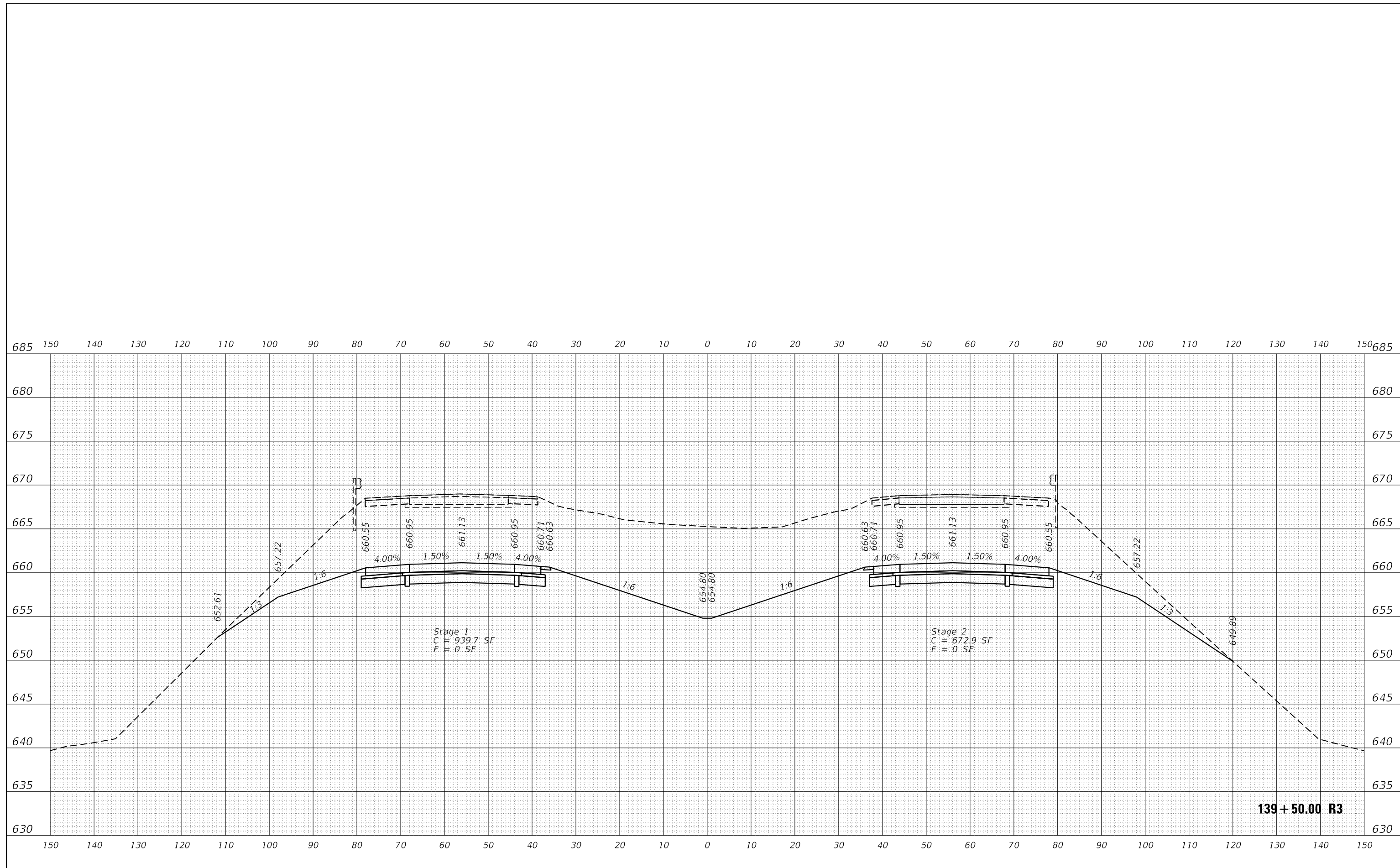
I-55 RUBBLIZATION
1.7 MILES SOUTH OF IL 116 TO 0.6 MILES NORTH OF IL 23
SCALE: 1:10 SHEET 124 OF 399 SHEETS STA. 139+00.00 R3 TO STA. 139+00.00 R3

F.A.I. RTE.	SECTION	COUNTY	TOTAL SHEETS	SHEET NO.
55	(53-5)R&I	LIVINGSTON	722	447
				CONTRACT NO. 66B64
ILLINOIS FED. AID PROJECT				

139+00.00 R3

FINAL SURVEY NO.	SURVEYED	BY	DATE
NOTE BOOK	PLOTTED		
	TEMPLATE		
	AREAS CHECKED		

ORIGINAL SURVEY NO.	SURVEYED	BY	DATE
NOTE BOOK	PLOTTED		
	TEMPLATE		
	AREAS CHECKED		



Stage 1
C = 939.7 SF
F = 0 SF

Stage 2
C = 672.9 SF
F = 0 SF

139+50.00 R3

LIN ENGINEERING, LTD.
Consulting Engineers
Westmont, Illinois

USER NAME = fergusonjh	DESIGNED - IS	REVISED - _____
	DRAWN - IS	REVISED - _____
PLOT SCALE = 20.0009' / in.	CHECKED - ST	REVISED - _____
PLOT DATE = 4/2/2018	DATE - 03/30/2018	REVISED - _____

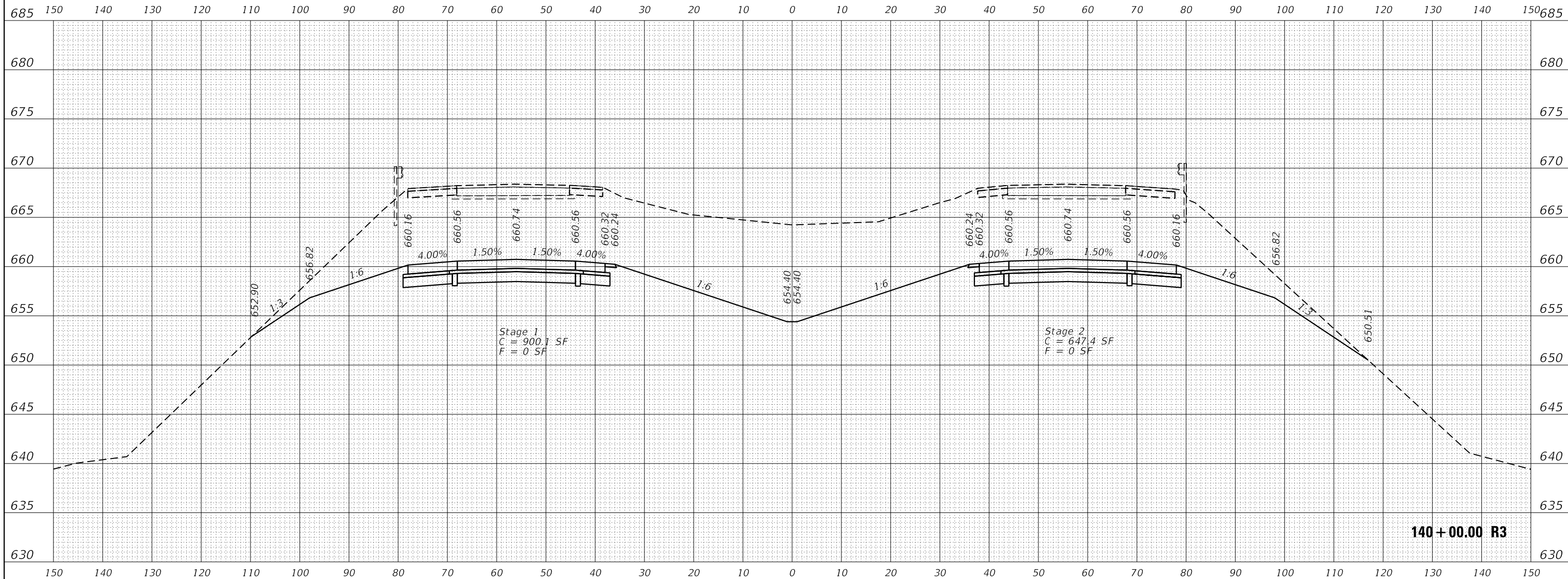
STATE OF ILLINOIS
DEPARTMENT OF TRANSPORTATION

I-55 RUBBLIZATION
1.7 MILES SOUTH OF IL 116 TO 0.6 MILES NORTH OF IL 23
SCALE: 1:10 SHEET 125 OF 399 SHEETS STA. 139+50.00 R3 TO STA. 139+50.00 R3

F.A.I. RTE.	SECTION	COUNTY	TOTAL SHEETS	SHEET NO.
55	(53-5)R&I	LIVINGSTON	722	448
CONTRACT NO. 66B64				
ILLINOIS FED. AID PROJECT				

FINAL SURVEY NO.	SURVEYED	DATE
	PLOTTED	
	TEMPLATE	
	AREAS CHECKED	

ORIGINAL SURVEY NO.	SURVEYED	DATE
	PLOTTED	
	TEMPLATE	
	AREAS CHECKED	



LIN ENGINEERING, LTD.
Consulting Engineers
Westmont, Illinois

USER NAME = fergusonjh	DESIGNED - IS	REVISED - _____
	DRAWN - IS	REVISED - _____
PLOT SCALE = 20.0009' / in.	CHECKED - ST	REVISED - _____
PLOT DATE = 4/2/2018	DATE - 03/30/2018	REVISED - _____

STATE OF ILLINOIS
DEPARTMENT OF TRANSPORTATION

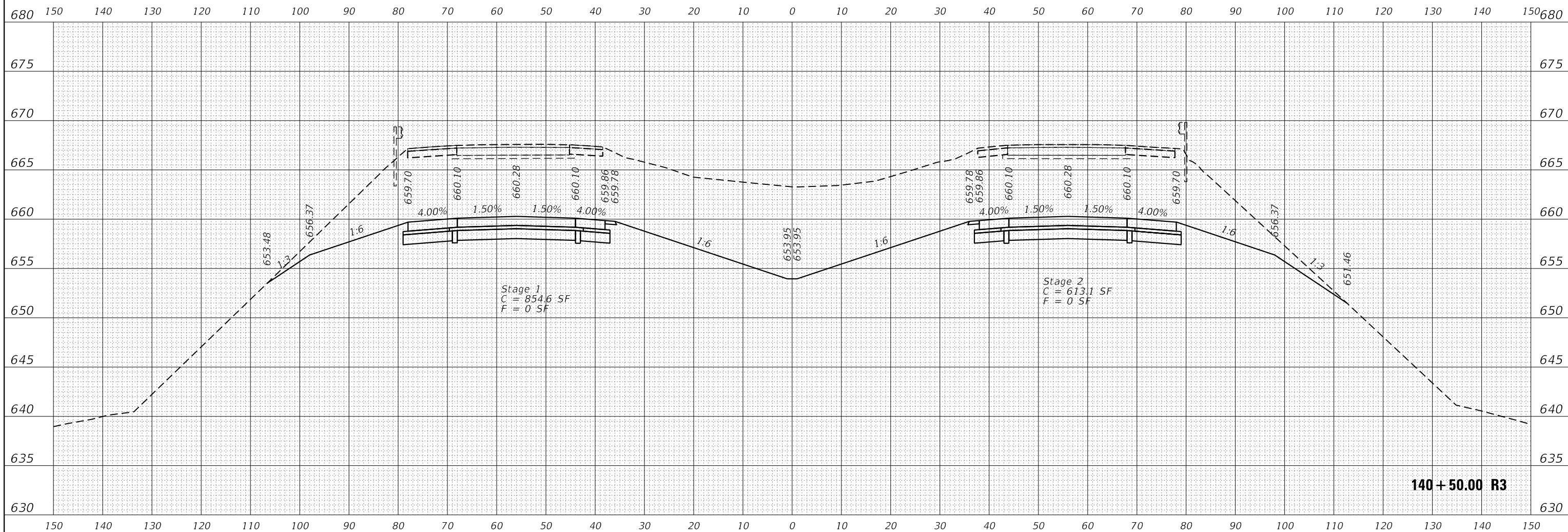
I-55 RUBBLIZATION
1.7 MILES SOUTH OF IL 116 TO 0.6 MILES NORTH OF IL 23

SCALE: 1:10 SHEET 126 OF 399 SHEETS STA. 140+00.00 R3 TO STA. 140+00.00 R3

F.A.I. RTE.	SECTION	COUNTY	TOTAL SHEETS	SHEET NO.
55	(53-5)R&I	LIVINGSTON	722	449
				CONTRACT NO. 66B64
ILLINOIS FED. AID PROJECT				

FINAL SURVEY NO.	SURVEYED PLOTTED TEMPLATE AREAS CHECKED	BY	DATE

ORIGINAL SURVEY NO.	SURVEYED PLOTTED TEMPLATE AREAS CHECKED	BY	DATE



LIN ENGINEERING, LTD.
Consulting Engineers
Westmont, Illinois

USER NAME = fergusonjh	DESIGNED - IS	REVISED - _____
PLOT SCALE = 20.0009' / in.	DRAWN - IS	REVISED - _____
PLOT DATE = 4/2/2018	CHECKED - ST	REVISED - _____
	DATE - 03/30/2018	REVISED - _____

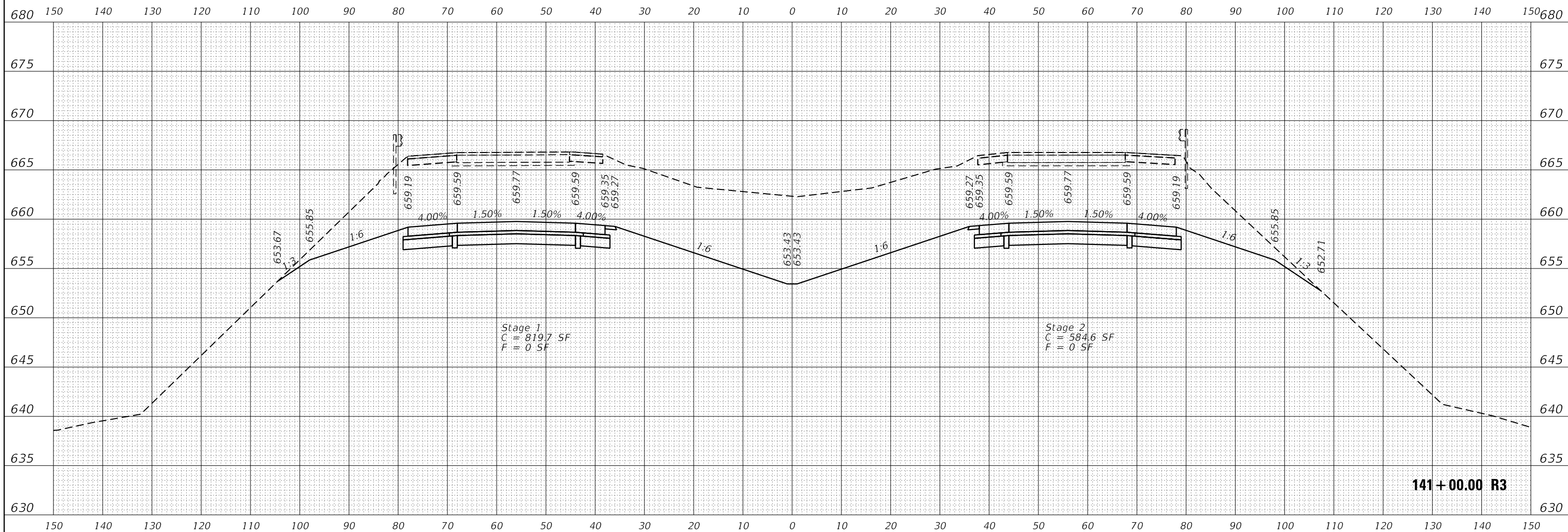
**STATE OF ILLINOIS
DEPARTMENT OF TRANSPORTATION**

I-55 RUBBLIZATION
1.7 MILES SOUTH OF IL 116 TO 0.6 MILES NORTH OF IL 23
SCALE: 1:10 SHEET 127 OF 399 SHEETS STA. 140+50.00 R3 TO STA. 140+50.00 R3

F.A.I. RTE.	SECTION	COUNTY	TOTAL SHEETS	SHEET NO.
55	(53-5)R&I	LIVINGSTON	722	450
				CONTRACT NO. 66B64
ILLINOIS FED. AID PROJECT				

FINAL SURVEY NO.	SURVEYED AREAS CHECKED	BY	DATE

ORIGINAL SURVEY NO.	SURVEYED AREAS CHECKED	BY	DATE



141+00.00 R3



USER NAME = fergusonjh	DESIGNED - IS	REVISED - _____
PLOT SCALE = 20.0009' / in.	DRAWN - IS	REVISED - _____
PLOT DATE = 4/2/2018	CHECKED - ST	REVISED - _____
	DATE - 03/30/2018	REVISED - _____

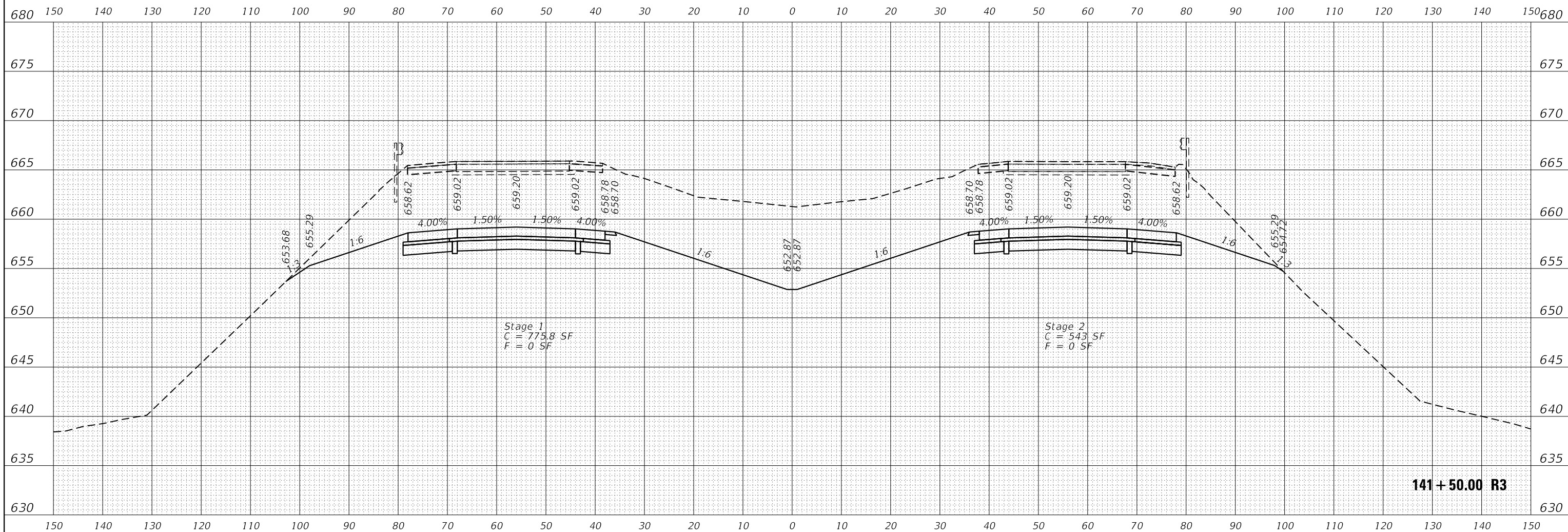
STATE OF ILLINOIS
DEPARTMENT OF TRANSPORTATION

I-55 RUBBLIZATION
1.7 MILES SOUTH OF IL 116 TO 0.6 MILES NORTH OF IL 23
SCALE: 1:10 SHEET 128 OF 399 SHEETS STA. 141+00.00 R3 TO STA. 141+00.00 R3

F.A.I. RTE.	SECTION	COUNTY	TOTAL SHEETS	SHEET NO.
55	(53-5)R&I	LIVINGSTON	722	451
				CONTRACT NO. 66B64
ILLINOIS FED. AID PROJECT				

FINAL SURVEY NO.	SURVEYED	BY	DATE
NOTE BOOK	PLOTTED		
	TEMPLATE		
	AREAS CHECKED		

ORIGINAL SURVEY NO.	SURVEYED	BY	DATE
NOTE BOOK	PLOTTED		
	TEMPLATE		
	AREAS CHECKED		



LIN ENGINEERING, LTD.
Consulting Engineers
Westmont, Illinois

USER NAME = fergusonjh	DESIGNED - IS	REVISED - _____
	DRAWN - IS	REVISED - _____
PLOT SCALE = 20.0009' / in.	CHECKED - ST	REVISED - _____
PLOT DATE = 4/2/2018	DATE - 03/30/2018	REVISED - _____

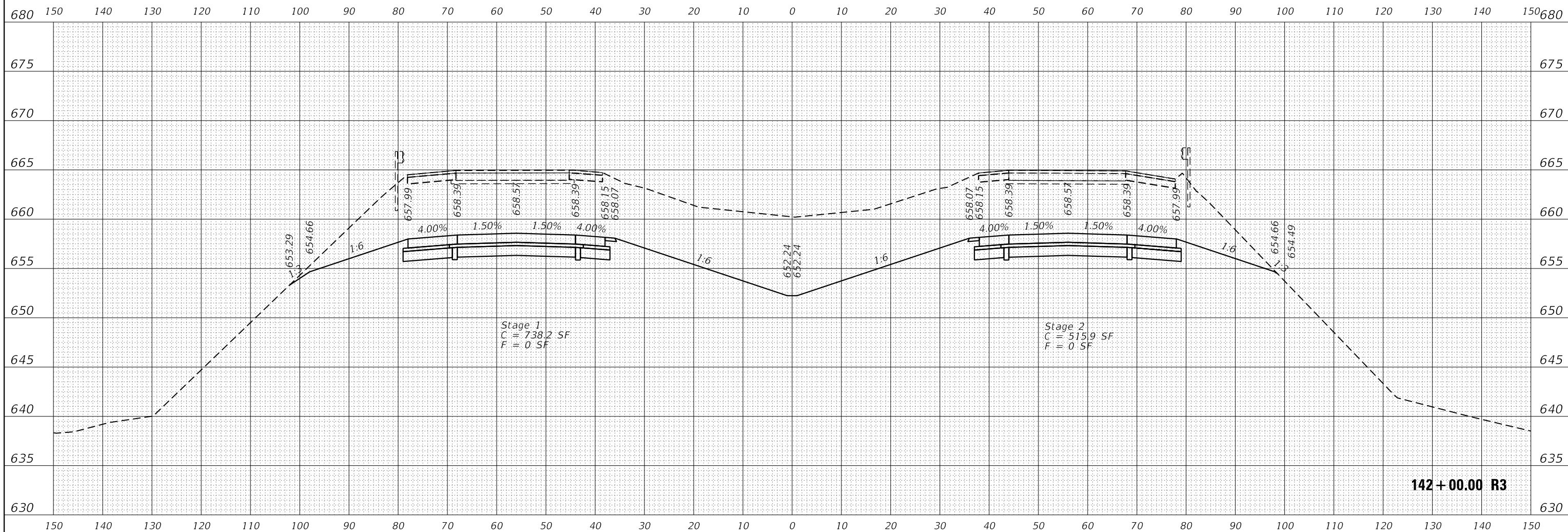
STATE OF ILLINOIS
DEPARTMENT OF TRANSPORTATION

I-55 RUBBLIZATION
1.7 MILES SOUTH OF IL 116 TO 0.6 MILES NORTH OF IL 23
SCALE: 1:10 SHEET 129 OF 399 SHEETS STA. 141+50.00 R3 TO STA. 141+50.00 R3

F.A.I. RTE.	SECTION	COUNTY	TOTAL SHEETS	SHEET NO.
55	(53-5)R&I	LIVINGSTON	722	452
				CONTRACT NO. 66B64
ILLINOIS FED. AID PROJECT				

FINAL SURVEY NOTE BOOK NO.	SURVEYED PLOTTED TEMPLATE AREAS CHECKED	BY	DATE

ORIGINAL SURVEY NOTE BOOK NO.	SURVEYED PLOTTED TEMPLATE AREAS CHECKED	BY	DATE



LIN ENGINEERING, LTD.
Consulting Engineers
Westmont, Illinois

USER NAME = fergusonjh	DESIGNED - IS	REVISED - _____
PLOT SCALE = 20.0009' / in.	DRAWN - IS	REVISED - _____
PLOT DATE = 4/2/2018	CHECKED - ST	REVISED - _____
	DATE - 03/30/2018	REVISED - _____

STATE OF ILLINOIS
DEPARTMENT OF TRANSPORTATION

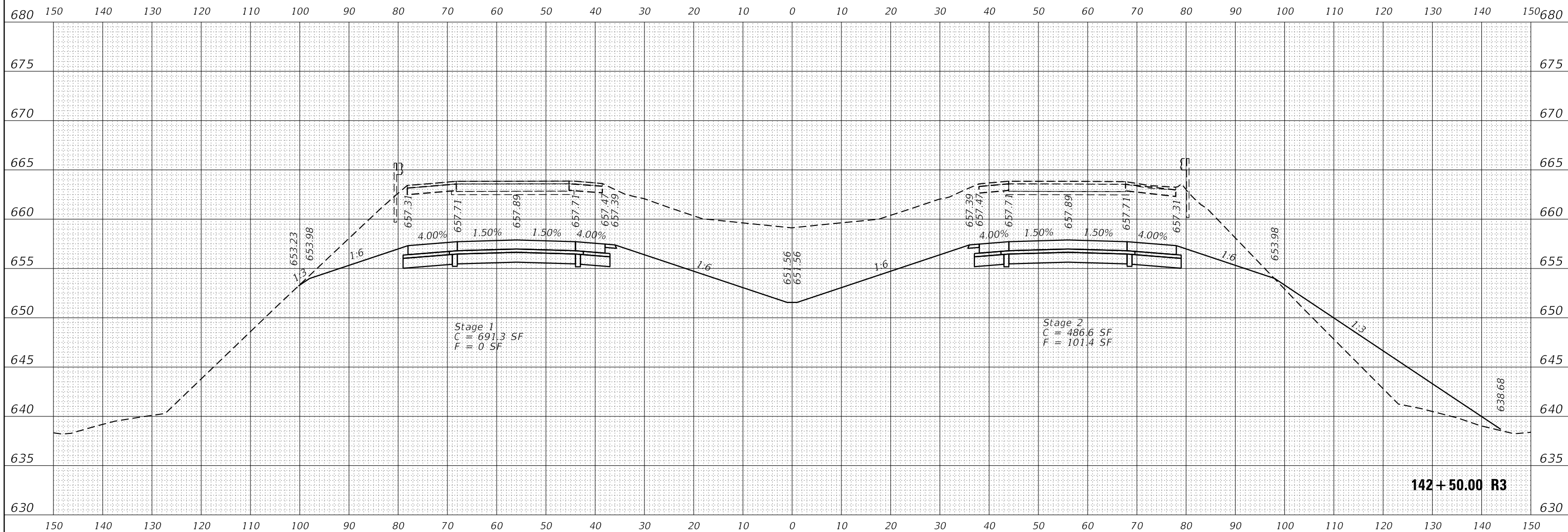
I-55 RUBBLIZATION
1.7 MILES SOUTH OF IL 116 TO 0.6 MILES NORTH OF IL 23

SCALE: 1:10 SHEET 130 OF 399 SHEETS STA. 142+00.00 R3 TO STA. 142+00.00 R3

F.A.I. RTE.	SECTION	COUNTY	TOTAL SHEETS	SHEET NO.
55	(53-5)R&I	LIVINGSTON	722	453
				CONTRACT NO. 66B64
ILLINOIS FED. AID PROJECT				

FINAL SURVEY NOTE BOOK NO.	SURVEYED PLOTTED TEMPLATE AREAS CHECKED	BY	DATE

ORIGINAL SURVEY NOTE BOOK NO.	SURVEYED PLOTTED TEMPLATE AREAS CHECKED	BY	DATE



Stage 1
C = 691.3 SF
F = 0 SF

Stage 2
C = 486.6 SF
F = 101.4 SF

142+50.00 R3

LE LIN ENGINEERING, LTD.
Consulting Engineers
Westmont, Illinois

USER NAME = fergusonjh	DESIGNED - IS	REVISED - _____
	DRAWN - IS	REVISED - _____
PLOT SCALE = 20.0009' / in.	CHECKED - ST	REVISED - _____
PLOT DATE = 4/2/2018	DATE - 03/30/2018	REVISED - _____

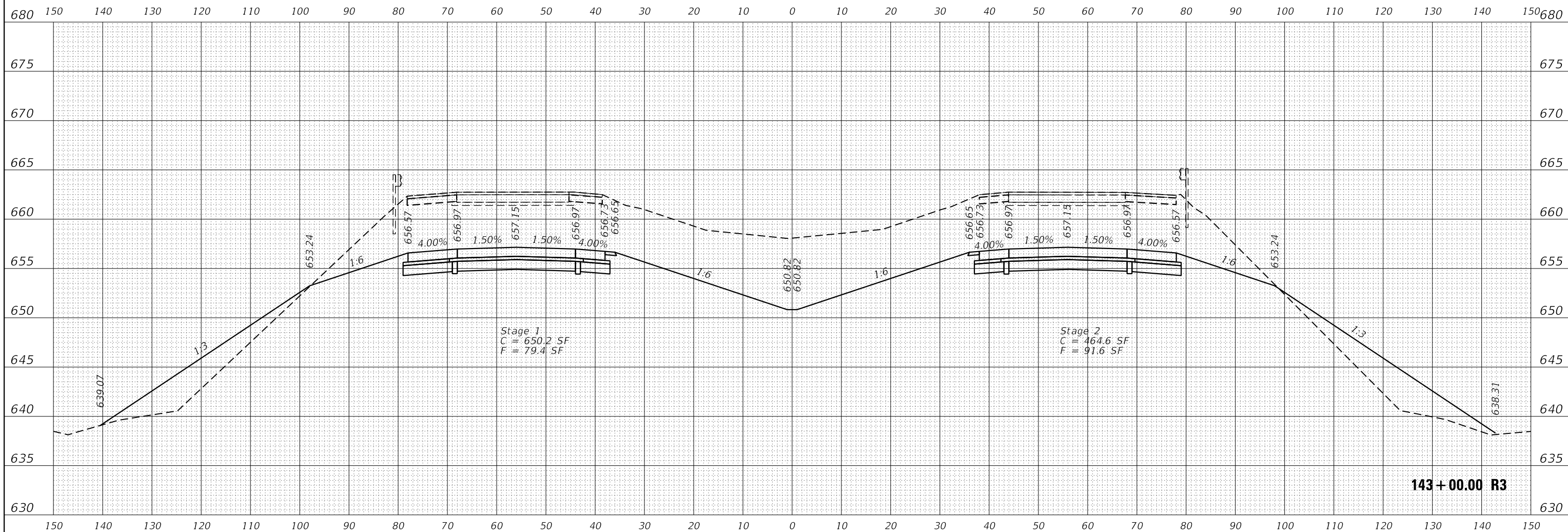
**STATE OF ILLINOIS
DEPARTMENT OF TRANSPORTATION**

I-55 RUBBLIZATION
1.7 MILES SOUTH OF IL 116 TO 0.6 MILES NORTH OF IL 23
SCALE: 1:10 SHEET 131 OF 399 SHEETS STA. 142+50.00 R3 TO STA. 142+50.00 R3

F.A.I. RTE.	SECTION	COUNTY	TOTAL SHEETS	SHEET NO.
55	(53-5)R&I	LIVINGSTON	722	454
				CONTRACT NO. 66B64
ILLINOIS FED. AID PROJECT				

FINAL SURVEY NO.	SURVEYED AREAS CHECKED	BY	DATE

ORIGINAL SURVEY NO.	SURVEYED AREAS CHECKED	BY	DATE



Stage 1
C = 650.2 SF
F = 79.4 SF

Stage 2
C = 464.6 SF
F = 91.6 SF

143+00.00 R3

LIN ENGINEERING, LTD.
Consulting Engineers
Westmont, Illinois

USER NAME = fergusonjh	DESIGNED - IS	REVISED - _____
PLOT SCALE = 20.0009' / in.	DRAWN - IS	REVISED - _____
PLOT DATE = 4/2/2018	CHECKED - ST	REVISED - _____
	DATE - 03/30/2018	REVISED - _____

**STATE OF ILLINOIS
DEPARTMENT OF TRANSPORTATION**

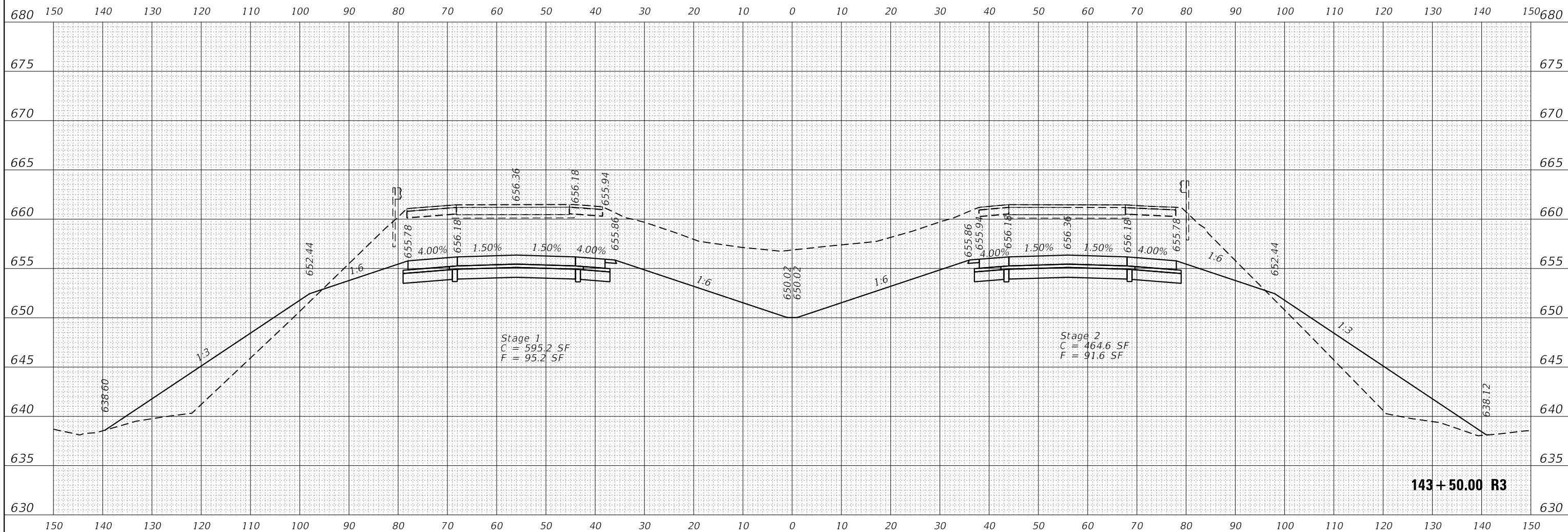
**I-55 RUBBLIZATION
1.7 MILES SOUTH OF IL 116 TO 0.6 MILES NORTH OF IL 23**

SCALE: 1:10 SHEET 132 OF 399 SHEETS STA. 143+00.00 R3 TO STA. 143+00.00 R3

F.A.I. RTE.	SECTION	COUNTY	TOTAL SHEETS	SHEET NO.
55	(53-5)R&I	LIVINGSTON	722	455
CONTRACT NO. 66B64				ILLINOIS FED. AID PROJECT

FINAL SURVEY NO.	SURVEYED	DATE
NOTE BOOK	PLOTTED	
	TEMPLATE	
	AREAS	
	CHECKED	

ORIGINAL SURVEY NO.	SURVEYED	DATE
NOTE BOOK	PLOTTED	
	TEMPLATE	
	AREAS	
	CHECKED	



LIN ENGINEERING, LTD.
Consulting Engineers
Westmont, Illinois

USER NAME = fergusonjh	DESIGNED - IS	REVISED - _____
	DRAWN - IS	REVISED - _____
PLOT SCALE = 20.0009' / in.	CHECKED - ST	REVISED - _____
PLOT DATE = 4/2/2018	DATE - 03/30/2018	REVISED - _____

STATE OF ILLINOIS
DEPARTMENT OF TRANSPORTATION

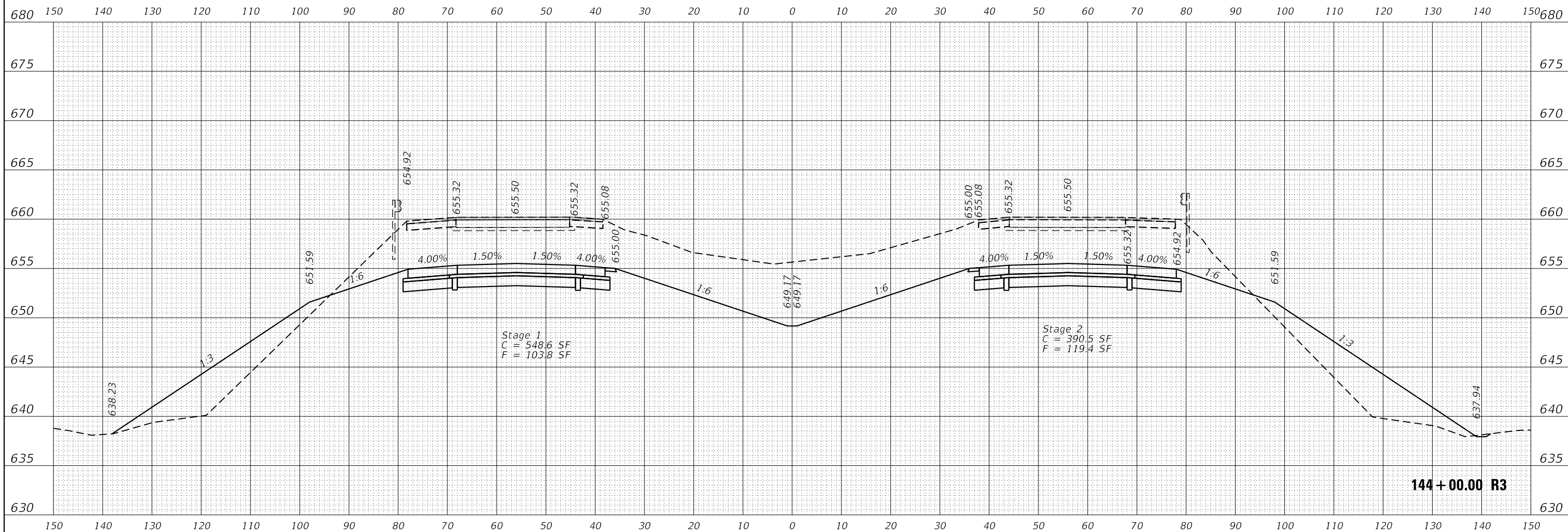
I-55 RUBBLIZATION
1.7 MILES SOUTH OF IL 116 TO 0.6 MILES NORTH OF IL 23

SCALE: 1:10 SHEET 133 OF 399 SHEETS STA. 143+50.00 R3 TO STA. 143+50.00 R3

F.A.I. RTE.	SECTION	COUNTY	TOTAL SHEETS	SHEET NO.
55	(53-5)R&I	LIVINGSTON	722	456
				CONTRACT NO. 66B64
ILLINOIS FED. AID PROJECT				

FINAL SURVEY NO.	SURVEYED	BY	DATE
NOTE BOOK	PLOTTED		
AREAS CHECKED	TEMPLATE		
	AREAS CHECKED		

ORIGINAL SURVEY NO.	SURVEYED	BY	DATE
NOTE BOOK	PLOTTED		
AREAS CHECKED	TEMPLATE		
	AREAS CHECKED		



LIN ENGINEERING, LTD.
Consulting Engineers
Westmont, Illinois

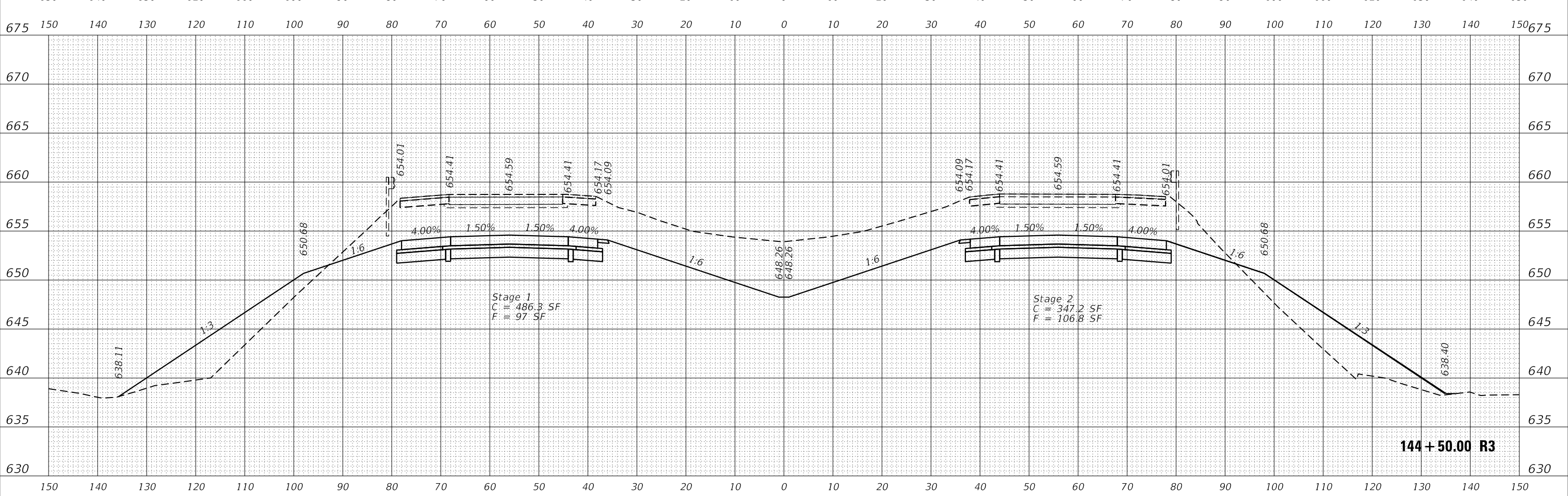
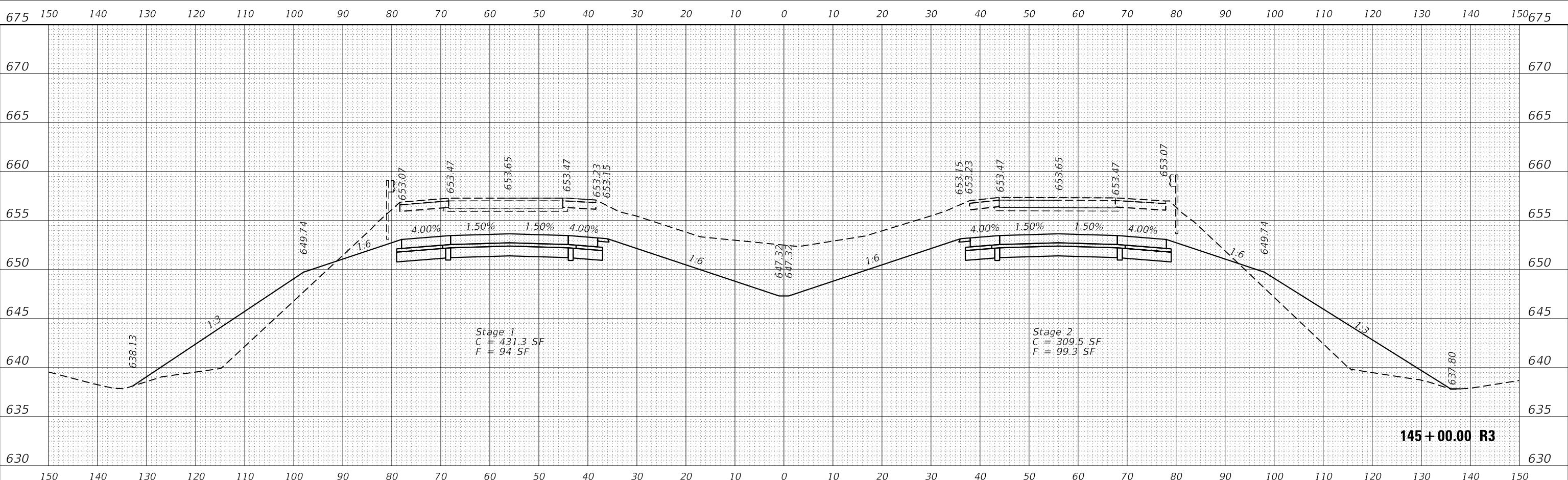
USER NAME = fergusonjh	DESIGNED - IS	REVISED - _____
	DRAWN - IS	REVISED - _____
PLOT SCALE = 20.0009' / in.	CHECKED - ST	REVISED - _____
PLOT DATE = 4/2/2018	DATE - 03/30/2018	REVISED - _____

**STATE OF ILLINOIS
DEPARTMENT OF TRANSPORTATION**

**I-55 RUBBLIZATION
1.7 MILES SOUTH OF IL 116 TO 0.6 MILES NORTH OF IL 23**

SCALE: 1:10 SHEET 134 OF 399 SHEETS STA. 144+00.00 R3 TO STA. 144+00.00 R3

F.A.I. RTE.	SECTION	COUNTY	TOTAL SHEETS	SHEET NO.
55	(53-5)R&I	LIVINGSTON	722	457
				CONTRACT NO. 66B64
ILLINOIS FED. AID PROJECT				



FINAL SURVEY	SURVEYED	DATE
NOTE BOOK	PLOTTED	
NO.	TEMPLATE	
	AREAS CHECKED	

ORIGINAL SURVEY	SURVEYED	DATE
NOTE BOOK	PLOTTED	
NO.	TEMPLATE	
	AREAS CHECKED	

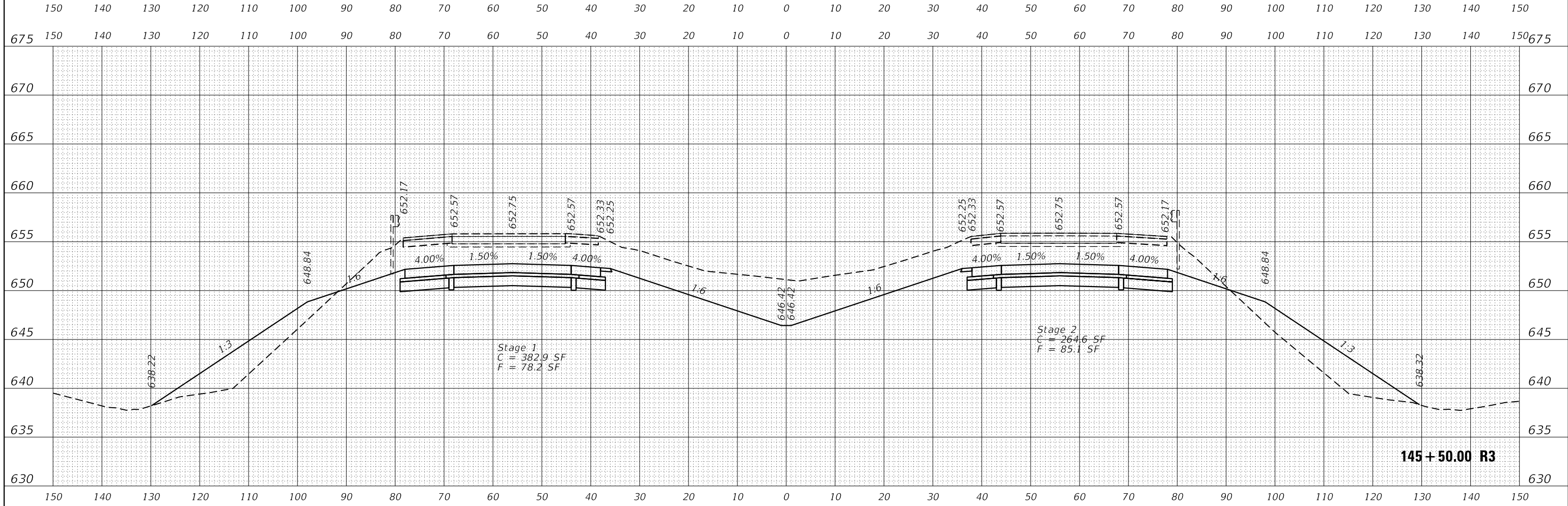
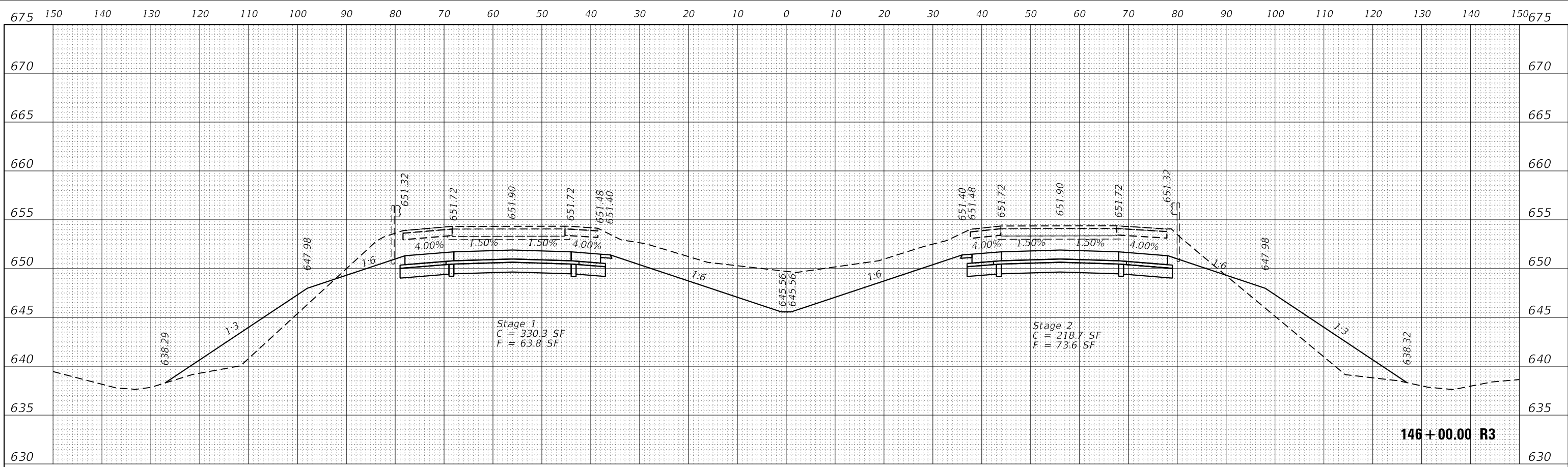
LIN ENGINEERING, LTD.
Consulting Engineers
Westmont, Illinois

USER NAME = fergusonjh	DESIGNED - IS	REVISED - _____
PLOT SCALE = 20.0000' / in.	DRAWN - IS	REVISED - _____
PLOT DATE = 4/2/2018	CHECKED - ST	REVISED - _____
	DATE - 03/30/2018	REVISED - _____

STATE OF ILLINOIS
DEPARTMENT OF TRANSPORTATION

I-55 RUBBLIZATION
1.7 MILES SOUTH OF IL 116 TO 0.6 MILES NORTH OF IL 23
SCALE: 1:10 SHEET 135 OF 399 SHEETS STA. 144+50.00 R3 TO STA. 145+00.00 R3

F.A.I. RTE.	SECTION	COUNTY	TOTAL SHEETS	SHEET NO.
55	(53-5)R&I	LIVINGSTON	722	458
				CONTRACT NO. 66B64
ILLINOIS FED. AID PROJECT				



DATE	
BY	
FINAL SURVEY	
PLOTTED	
TEMPLATE	
NOTE BOOK	
AREAS CHECKED	
NO.	

DATE	
BY	
ORIGINAL SURVEY	
PLOTTED	
TEMPLATE	
NOTE BOOK	
AREAS CHECKED	
NO.	

LIN ENGINEERING, LTD.
 Consulting Engineers
 Westmont, Illinois

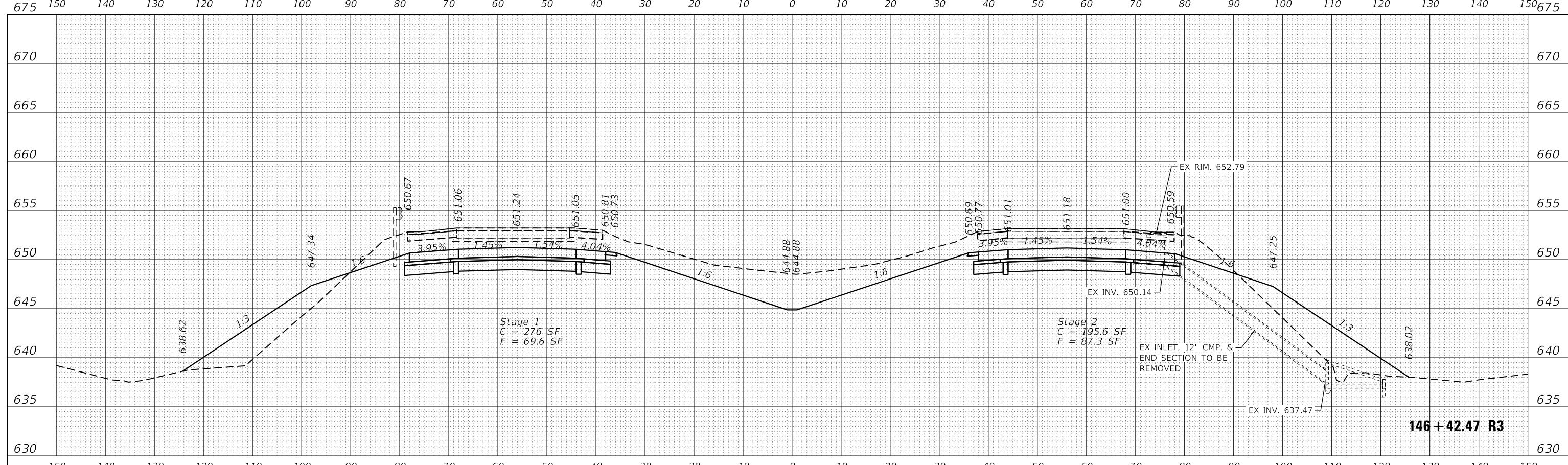
USER NAME = fergusonjh	DESIGNED - IS	REVISED -
	DRAWN - IS	REVISED -
PLOT SCALE = 20.0000' / in.	CHECKED - ST	REVISED -
PLOT DATE = 4/2/2018	DATE - 03/30/2018	REVISED -

STATE OF ILLINOIS
DEPARTMENT OF TRANSPORTATION

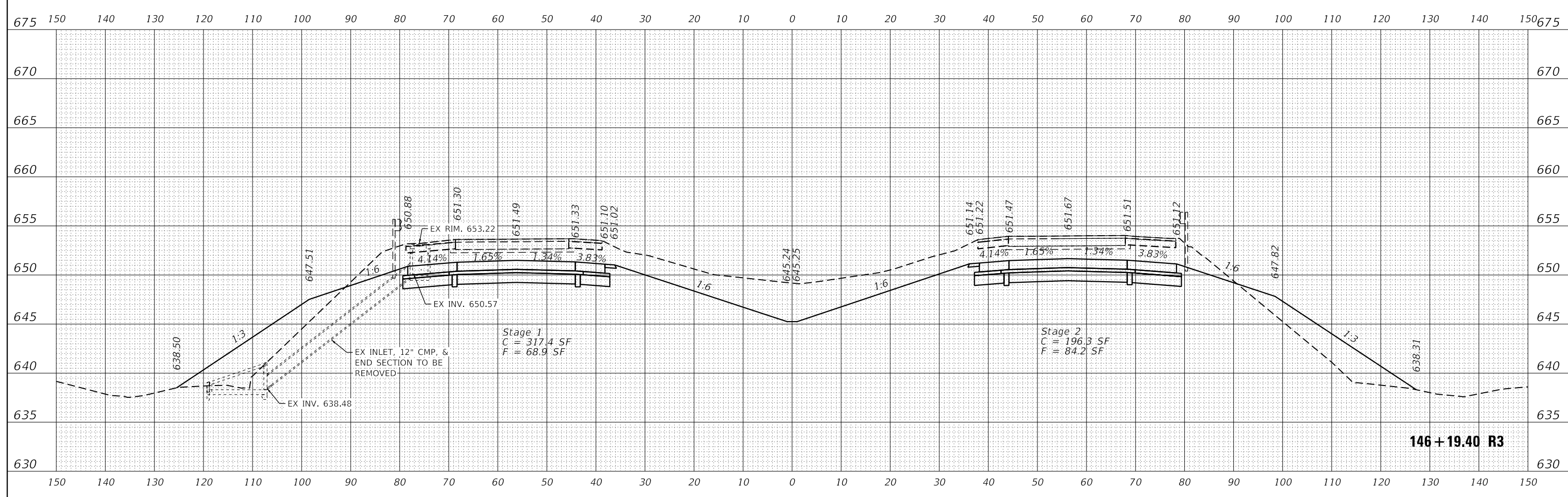
I-55 RUBBLIZATION
1.7 MILES SOUTH OF IL 116 TO 0.6 MILES NORTH OF IL 23
 SCALE: 1:10 SHEET 136 OF 399 SHEETS STA. 145+50.00 R3 TO STA. 146+00.00 R3

F.A.I. RTE.	SECTION	COUNTY	TOTAL SHEETS	SHEET NO.
55	(53-5)R&I	LIVINGSTON	722	459
CONTRACT NO. 66B64				
ILLINOIS FED. AID PROJECT				

FINAL SURVEY	DATE
SURVEYED	
PLOTTED	
TEMPLATE	
NOTE BOOK	
AREAS CHECKED	
NO.	



ORIGINAL SURVEY	DATE
SURVEYED	
PLOTTED	
TEMPLATE	
NOTE BOOK	
AREAS CHECKED	
NO.	



LIN ENGINEERING, LTD.
Consulting Engineers
Westmont, Illinois

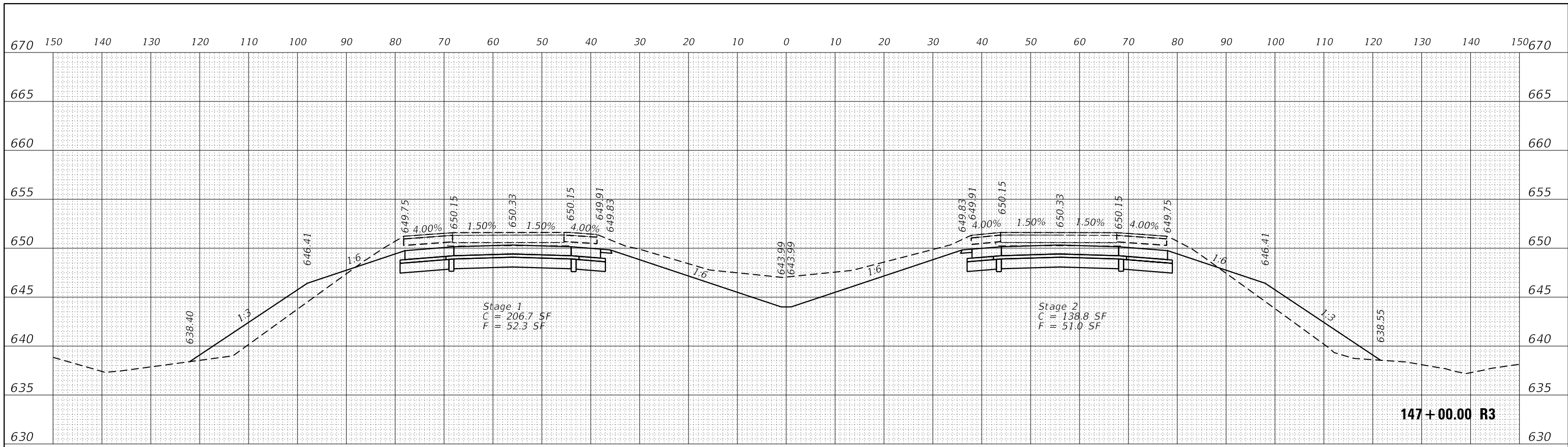
USER NAME = fergusonjh	DESIGNED - IS	REVISED -
PLOT SCALE = 20.0009' / in.	DRAWN - IS	REVISED -
PLOT DATE = 4/2/2018	CHECKED - ST	REVISED -
	DATE - 03/30/2018	REVISED -

STATE OF ILLINOIS
DEPARTMENT OF TRANSPORTATION

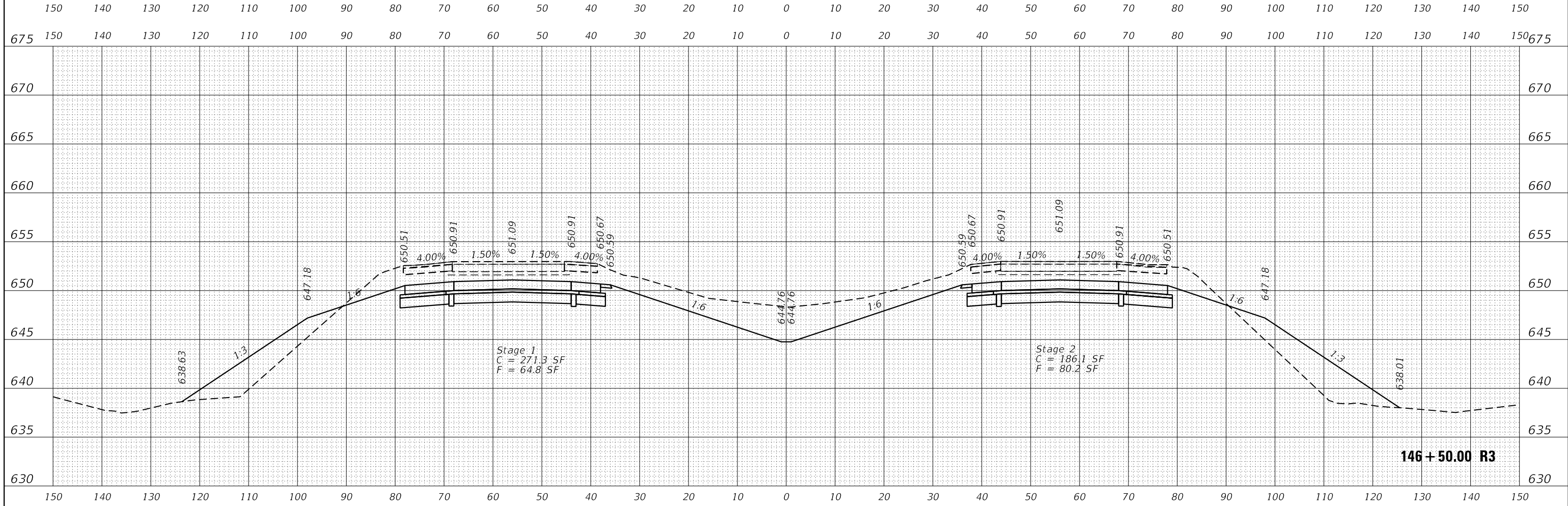
I-55 RUBBLIZATION
1.7 MILES SOUTH OF IL 116 TO 0.6 MILES NORTH OF IL 23
SCALE: 1:10 SHEET 137 OF 399 SHEETS STA. 146+19.40 R3 TO STA. 146+42.47 R3

F.A.I. RTE.	SECTION	COUNTY	TOTAL SHEETS	SHEET NO.
55	(53-5)R&I	LIVINGSTON	722	460
CONTRACT NO. 66B64				
ILLINOIS FED. AID PROJECT				

FINAL SURVEY	SURVEYED	DATE
NOTE BOOK	PLOTTED	BY
NO.	TEMPLATE	
	AREAS CHECKED	



ORIGINAL SURVEY	SURVEYED	DATE
NOTE BOOK	PLOTTED	BY
NO.	TEMPLATE	
	AREAS CHECKED	



LIN ENGINEERING, LTD.
Consulting Engineers
Westmont, Illinois

USER NAME = fergusonjh	DESIGNED - IS	REVISED -
PLOT SCALE = 20.0000" / in.	DRAWN - IS	REVISED -
PLOT DATE = 4/2/2018	CHECKED - ST	REVISED -
	DATE - 03/30/2018	REVISED -

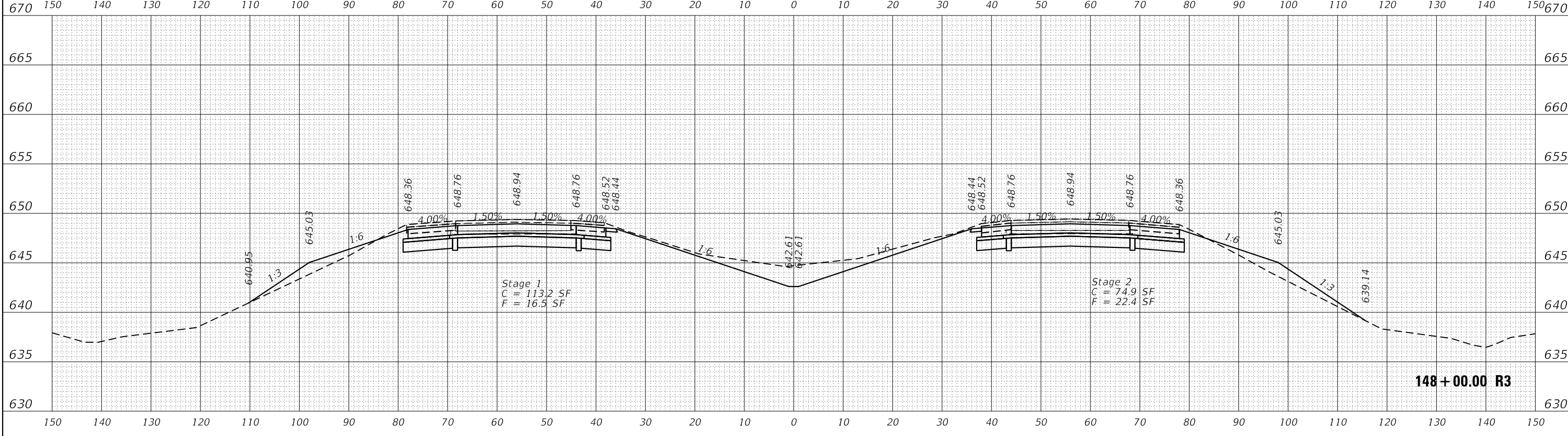
STATE OF ILLINOIS
DEPARTMENT OF TRANSPORTATION

I-55 RUBBLIZATION
1.7 MILES SOUTH OF IL 116 TO 0.6 MILES NORTH OF IL 23

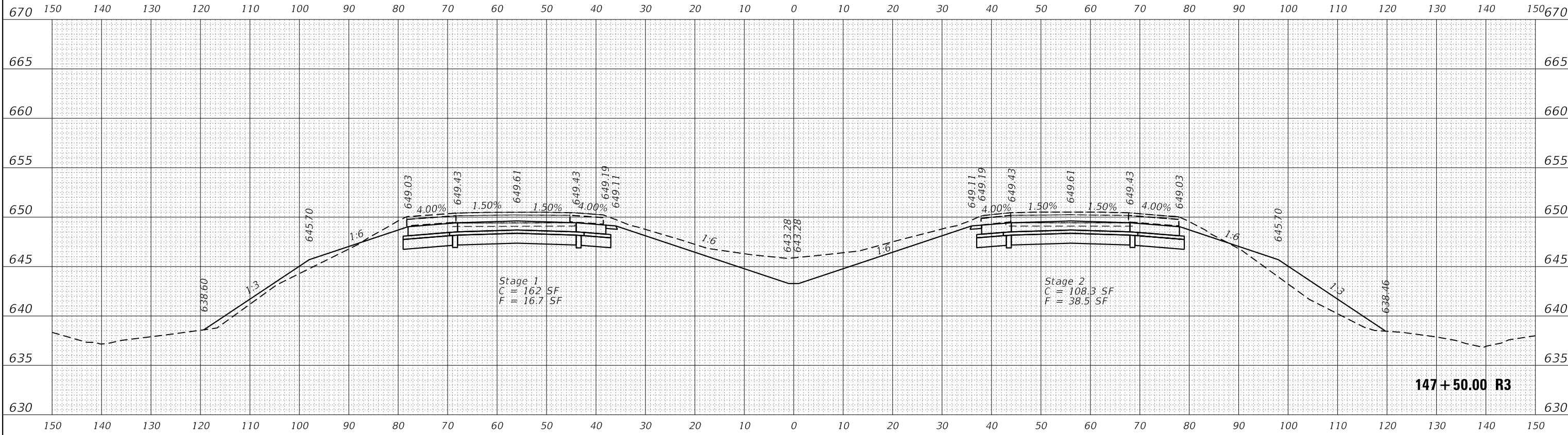
SCALE: 1:10 SHEET 138 OF 399 SHEETS STA. 146+50.00 R3 TO STA. 147+00.00 R3

F.A.I. RTE.	SECTION	COUNTY	TOTAL SHEETS	SHEET NO.
55	(53-5)R&I	LIVINGSTON	722	461
CONTRACT NO. 66B64				
ILLINOIS FED. AID PROJECT				

DATE	
BY	
FINAL SURVEY	SURVEYED
NOTE BOOK	PLOTTED
NO.	TEMPLATE
	AREAS CHECKED



DATE	
BY	
ORIGINAL SURVEY	SURVEYED
NOTE BOOK	PLOTTED
NO.	TEMPLATE
	AREAS CHECKED



LIN ENGINEERING, LTD.
Consulting Engineers
Westmont, Illinois

USER NAME = fergusonjh	DESIGNED - IS	REVISED -
PLOT SCALE = 20.0000' / in.	DRAWN - IS	REVISED -
PLOT DATE = 4/2/2018	CHECKED - ST	REVISED -
	DATE - 03/30/2018	REVISED -

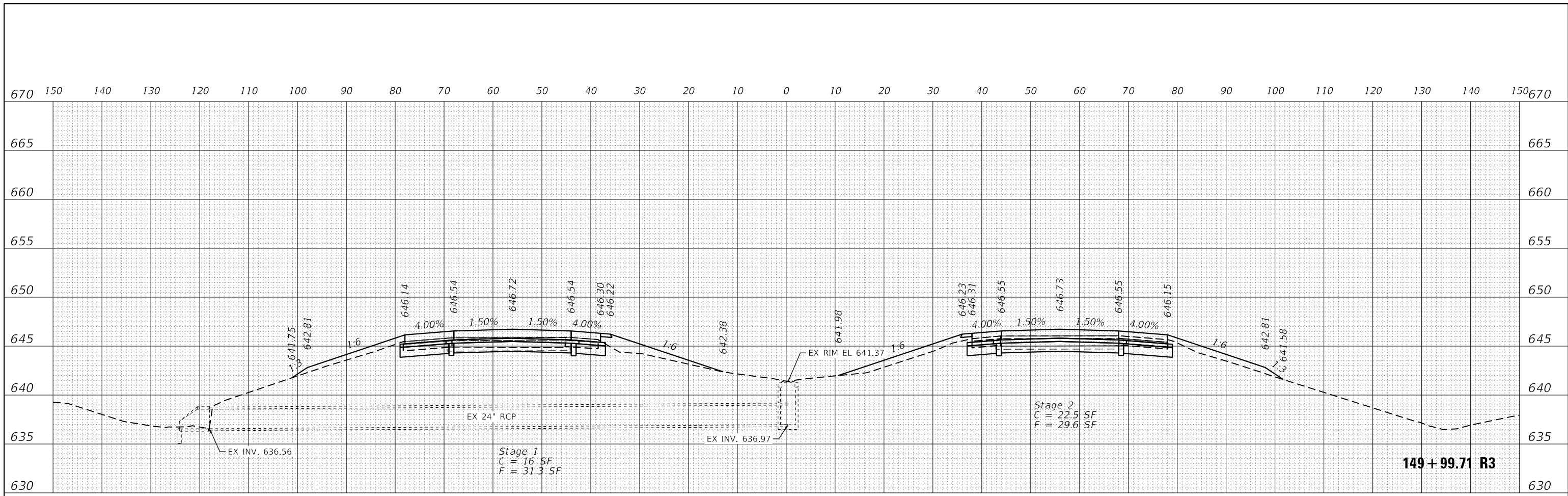
STATE OF ILLINOIS
DEPARTMENT OF TRANSPORTATION

I-55 RUBBLIZATION
1.7 MILES SOUTH OF IL 116 TO 0.6 MILES NORTH OF IL 23

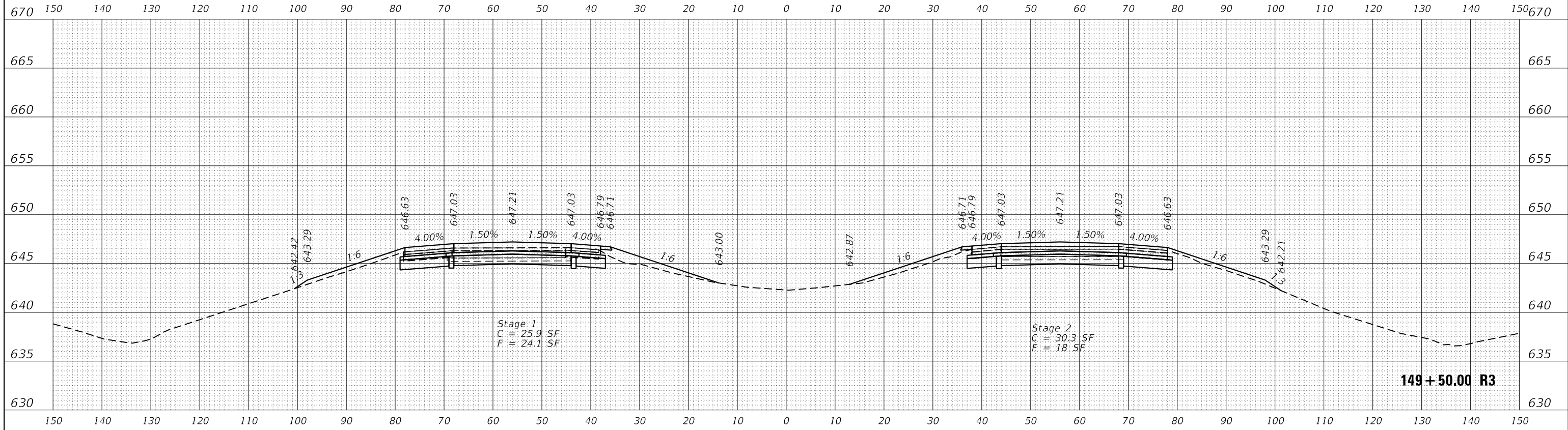
SCALE: 1:10 SHEET 139 OF 399 SHEETS STA. 147+50.00 R3 TO STA. 148+00.00 R3

F.A.I. RTE.	SECTION	COUNTY	TOTAL SHEETS	SHEET NO.
55	(53-5)R&I	LIVINGSTON	722	462
				CONTRACT NO. 66B64
ILLINOIS FED. AID PROJECT				

DATE	
BY	
FINAL SURVEY	
SURVEYED	
NOTE BOOK	
PLATE	
AREAS CHECKED	
NO.	



DATE	
BY	
ORIGINAL SURVEY	
SURVEYED	
NOTE BOOK	
PLATE	
AREAS CHECKED	
NO.	



LIN ENGINEERING, LTD.
Consulting Engineers
Westmont, Illinois

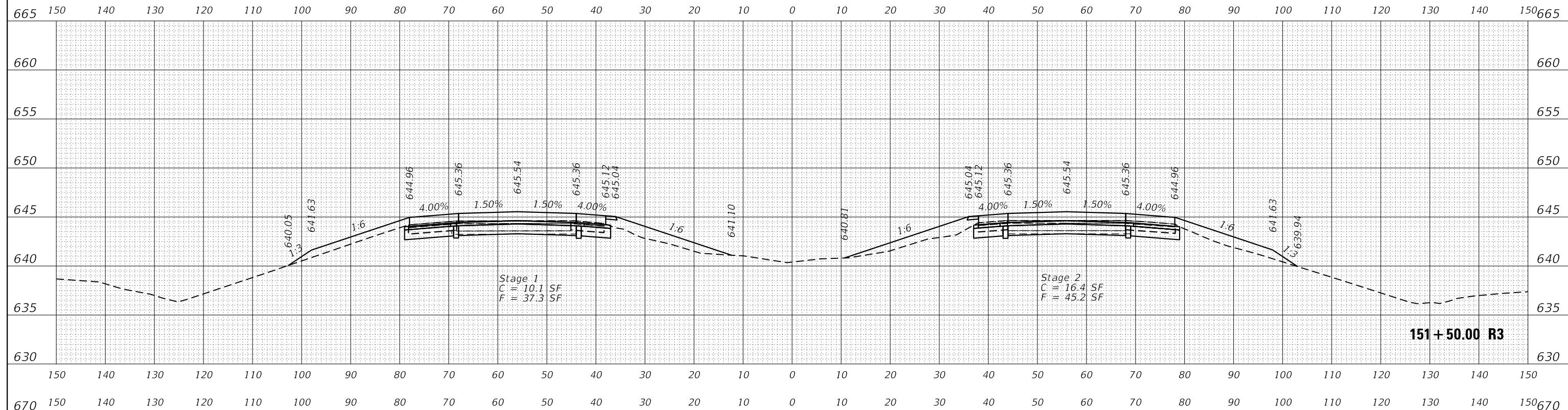
USER NAME = fergusonjh	DESIGNED - IS	REVISED - _____
PLOT SCALE = 20.0009' / in.	DRAWN - IS	REVISED - _____
PLOT DATE = 4/2/2018	CHECKED - ST	REVISED - _____
	DATE - 03/30/2018	REVISED - _____

STATE OF ILLINOIS
DEPARTMENT OF TRANSPORTATION

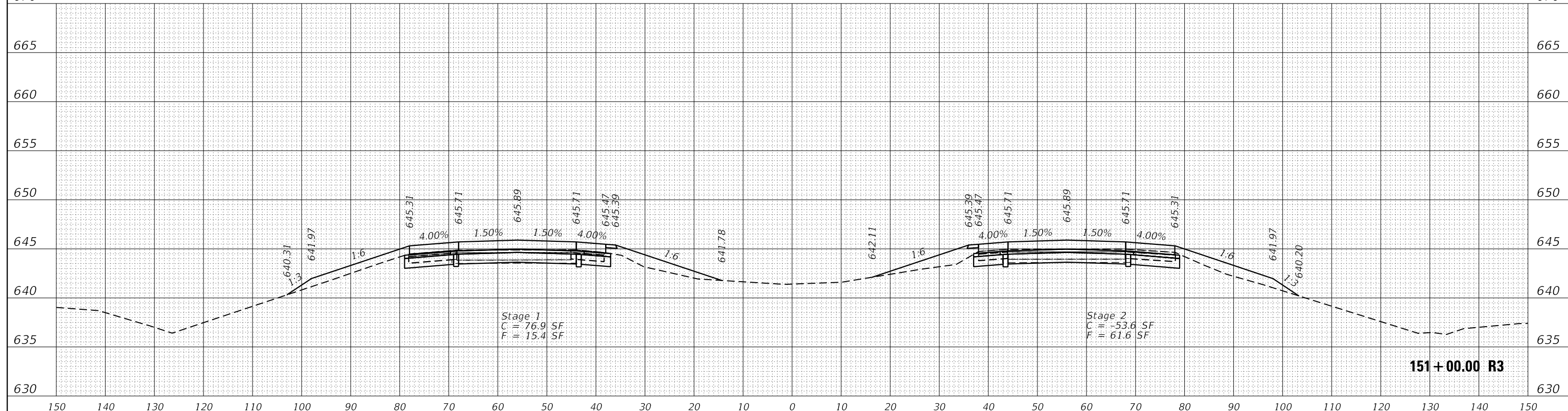
I-55 RUBBLIZATION
1.7 MILES SOUTH OF IL 116 TO 0.6 MILES NORTH OF IL 23
SCALE: 1:10 SHEET 141 OF 399 SHEETS STA. 149+50.00 R3 TO STA. 149+99.71 R3

F.A.I. RTE.	SECTION	COUNTY	TOTAL SHEETS	SHEET NO.
55	(53-5)R&I	LIVINGSTON	722	464
CONTRACT NO. 66B64				
ILLINOIS FED. AID PROJECT				

DATE	
BY	
FINAL SURVEY	
SURVEYED	
PLOTTED	
TEMPLATE	
NOTE BOOK	
AREAS CHECKED	
NO.	



DATE	
BY	
ORIGINAL SURVEY	
SURVEYED	
PLOTTED	
TEMPLATE	
NOTE BOOK	
AREAS CHECKED	
NO.	



LE LIN ENGINEERING, LTD.
Consulting Engineers
Westmont, Illinois

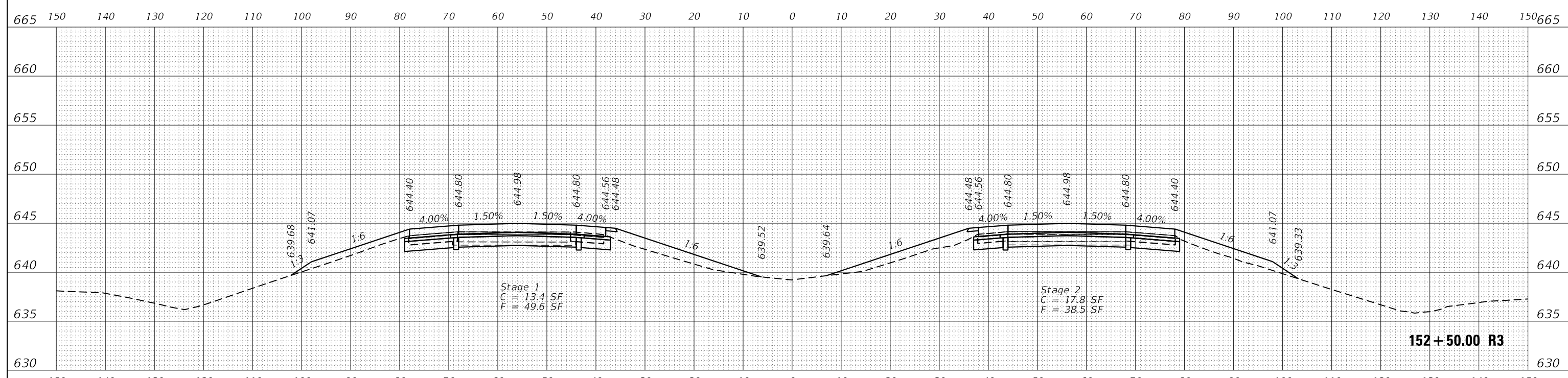
USER NAME = fergusonjh	DESIGNED - IS	REVISED - _____
PLOT SCALE = 20.0009' / in.	DRAWN - IS	REVISED - _____
PLOT DATE = 4/2/2018	CHECKED - ST	REVISED - _____
	DATE - 03/30/2018	REVISED - _____

STATE OF ILLINOIS
DEPARTMENT OF TRANSPORTATION

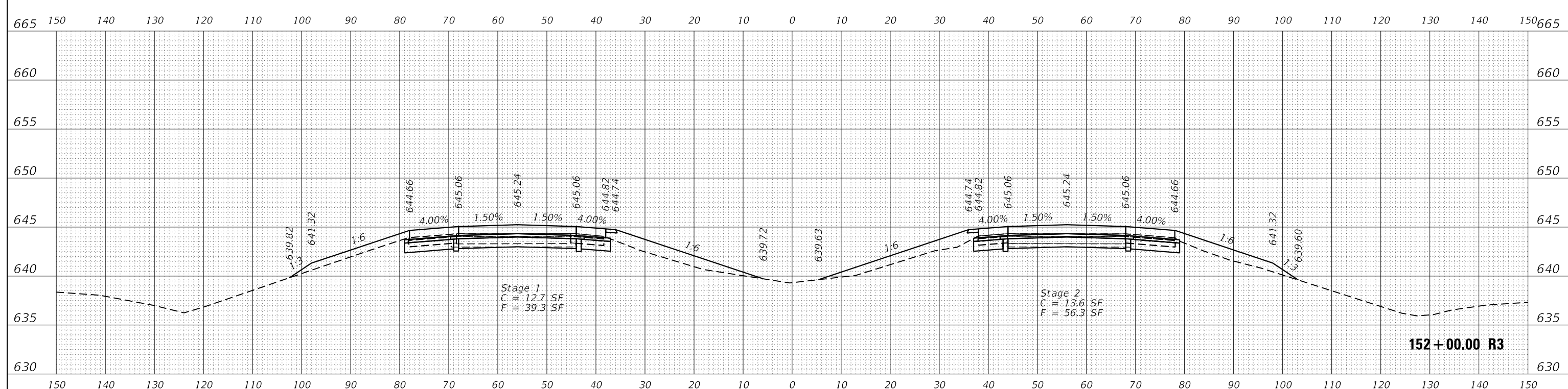
I-55 RUBBLIZATION
1.7 MILES SOUTH OF IL 116 TO 0.6 MILES NORTH OF IL 23
SCALE: 1:10 SHEET 143 OF 399 SHEETS STA. 151+00.00 R3 TO STA. 151+50.00 R3

F.A.I. RTE.	SECTION	COUNTY	TOTAL SHEETS	SHEET NO.
55	(53-5)R&I	LIVINGSTON	722	466
CONTRACT NO. 66B64				
ILLINOIS FED. AID PROJECT				

DATE	
BY	
FINAL SURVEY	
NOTE BOOK	
NO.	
SURVEYED	
PLOTTED	
TEMPLATE	
AREAS	
CHECKED	



DATE	
BY	
ORIGINAL SURVEY	
NOTE BOOK	
NO.	
SURVEYED	
PLOTTED	
TEMPLATE	
AREAS	
CHECKED	



LE LIN ENGINEERING, LTD.
Consulting Engineers
Westmont, Illinois

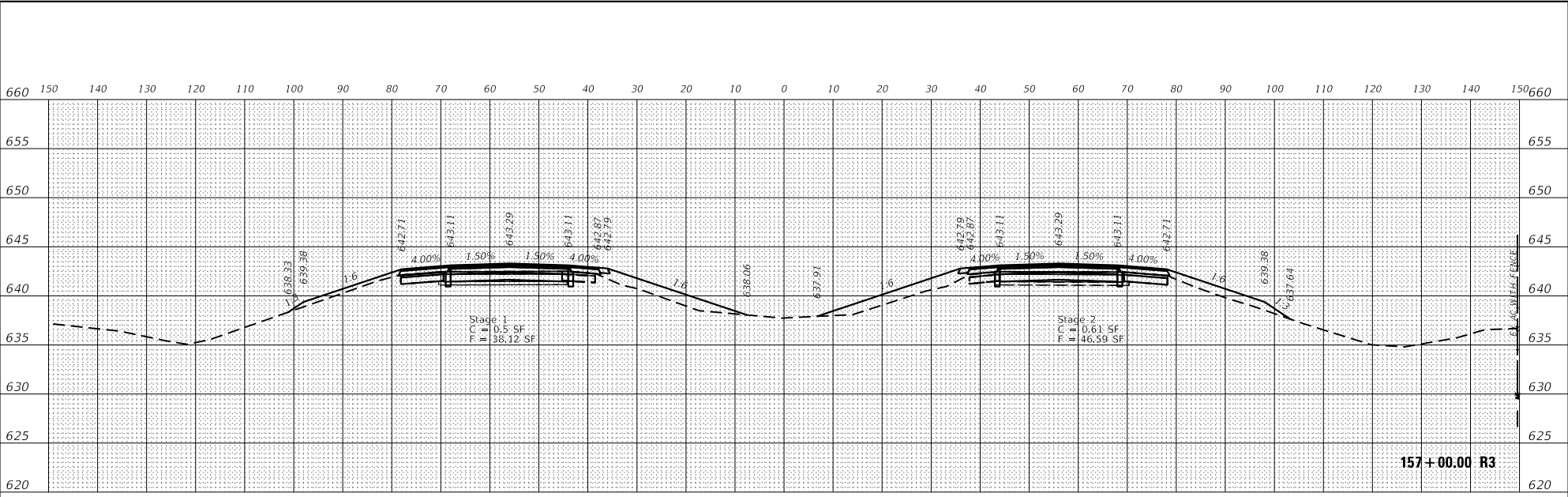
USER NAME = fergusonjh	DESIGNED - IS	REVISED - _____
PLOT SCALE = 20.0009' / in.	DRAWN - IS	REVISED - _____
PLOT DATE = 4/2/2018	CHECKED - ST	REVISED - _____
	DATE - 03/30/2018	REVISED - _____

STATE OF ILLINOIS
DEPARTMENT OF TRANSPORTATION

I-55 RUBBLIZATION
1.7 MILES SOUTH OF IL 116 TO 0.6 MILES NORTH OF IL 23
SCALE: 1:10 SHEET 144 OF 399 SHEETS STA. 152+00.00 R3 TO STA. 152+50.00 R3

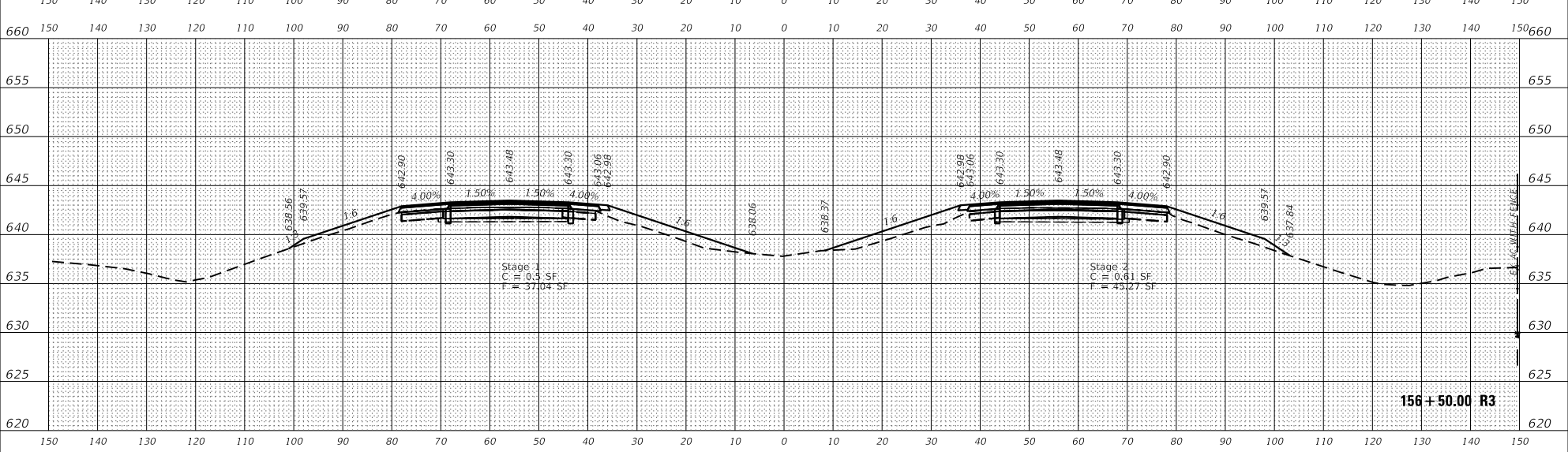
F.A.I. RTE.	SECTION	COUNTY	TOTAL SHEETS	SHEET NO.
55	(53-5)R&I	LIVINGSTON	722	467
CONTRACT NO. 66B64				
ILLINOIS FED. AID PROJECT				

DATE	
BY	
REVISIONS	
DATE	
BY	
NO.	
DATE	
BY	
NO.	
DATE	
BY	
NO.	



157+00.00 R3

DATE	
BY	
REVISIONS	
DATE	
BY	
NO.	
DATE	
BY	
NO.	
DATE	
BY	
NO.	



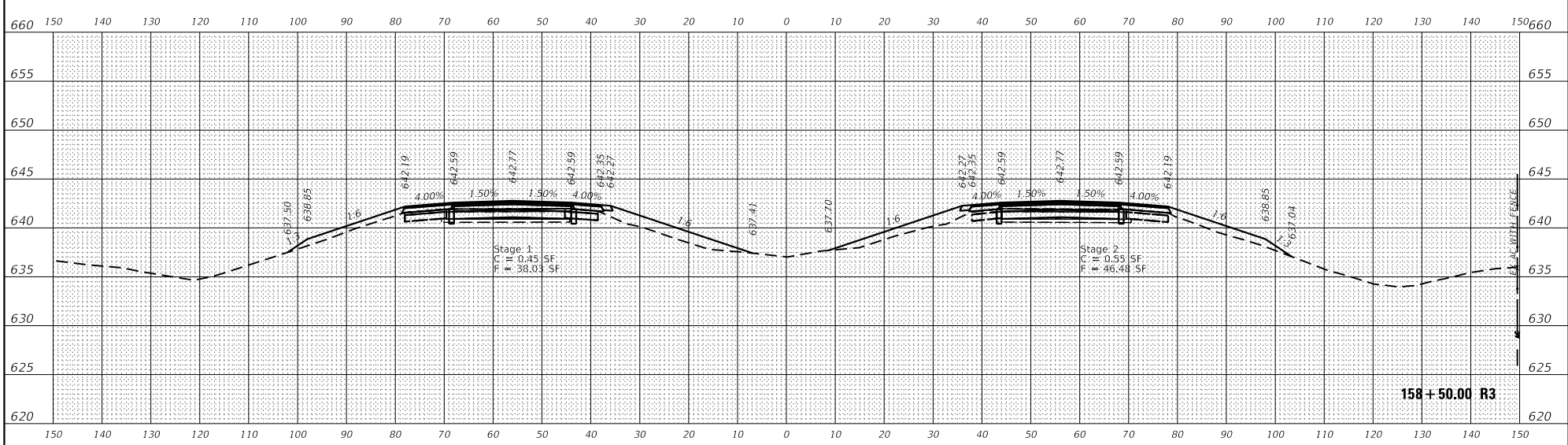
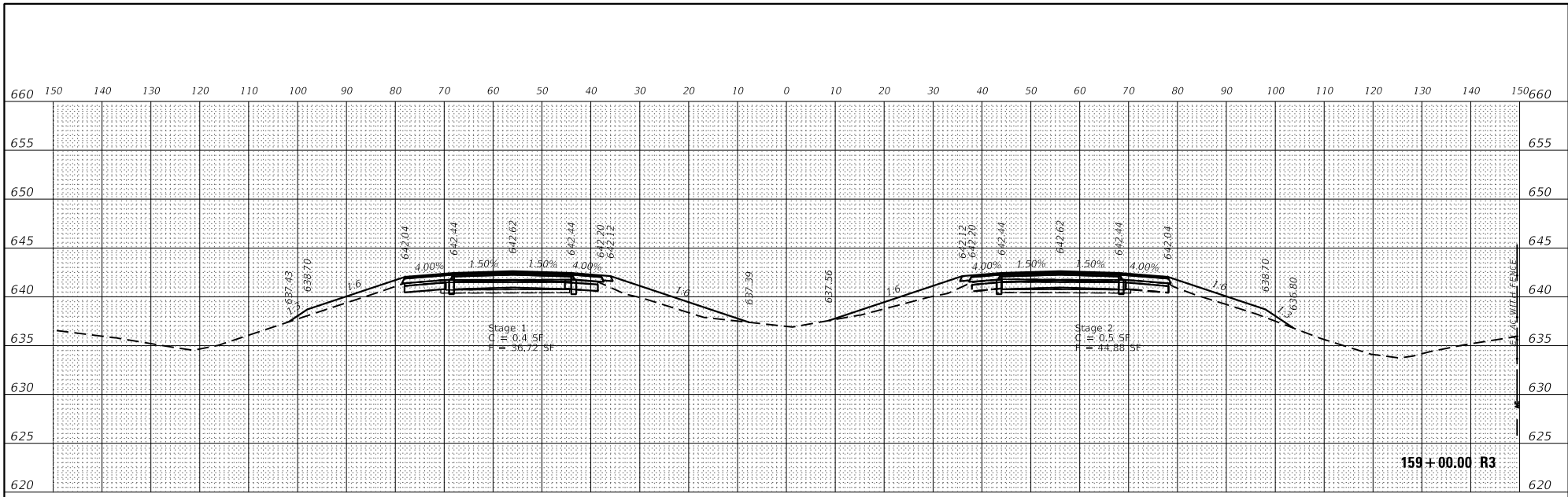
156+50.00 R3

LIN ENGINEERING LTD. Consulting Engineers Westmont, Illinois	USER NAME = Fergusonjh	DESIGNED - IS	REVISIONS -	STATE OF ILLINOIS DEPARTMENT OF TRANSPORTATION	I-55 RUBBLIZATION 1.7 MILES SOUTH OF IL 116 TO 0.6 MILES NORTH OF IL 23		P.A.T. NO.	SECTION	COUNTY	TOTAL SHEET NO.
	PLOT SCALE = 38.989' / 1" =	DRAWN - IS	REVISIONS -		55	(53-SIR)1	LIVINGSTON	TOT 472		
	PLOT DATE = 4/2/2018	CHECKED - ST	REVISIONS -		CONTRACT NO. 66B64					
	DATE = 03/30/2018	DATE -	REVISIONS -		ILLINOIS FED. AID PROJECT					

SCALE: 1:10 SHEET xx*19 OF *** SHEETS STA. 156+50.00 R3 TO STA. 157+00.00 R3

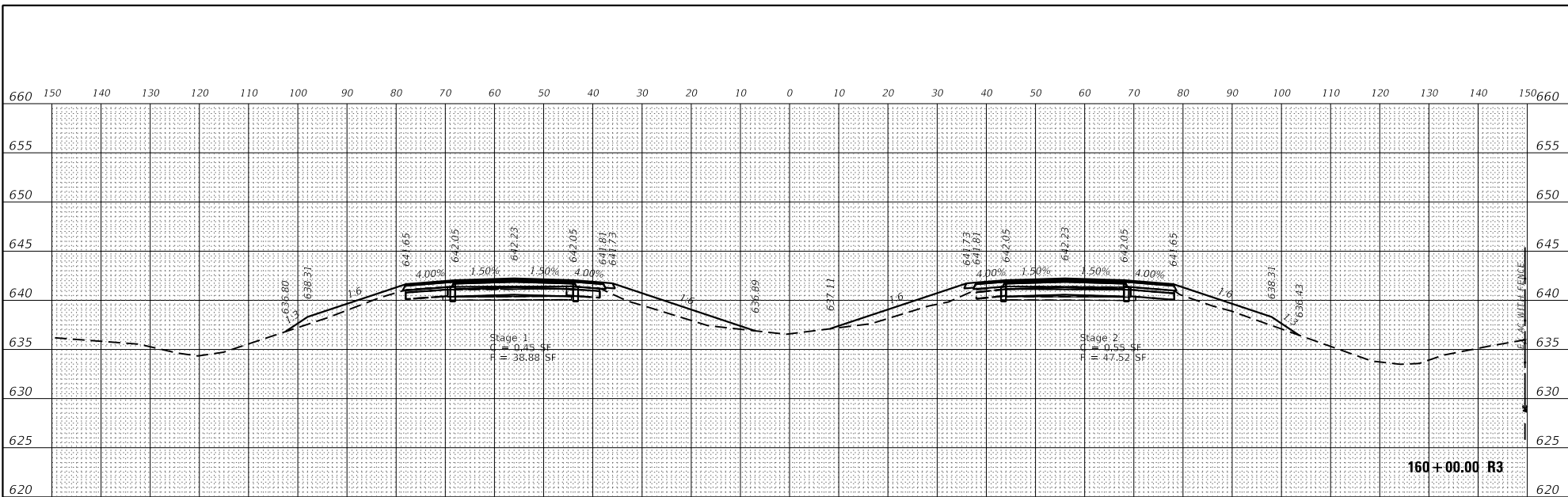
DATE	
BY	
REVISIONS	
NO.	
DATE	
BY	
REVISIONS	
NO.	
DATE	
BY	
REVISIONS	
NO.	
DATE	
BY	
REVISIONS	
NO.	
DATE	
BY	
REVISIONS	
NO.	

DATE	
BY	
REVISIONS	
NO.	
DATE	
BY	
REVISIONS	
NO.	
DATE	
BY	
REVISIONS	
NO.	
DATE	
BY	
REVISIONS	
NO.	
DATE	
BY	
REVISIONS	
NO.	



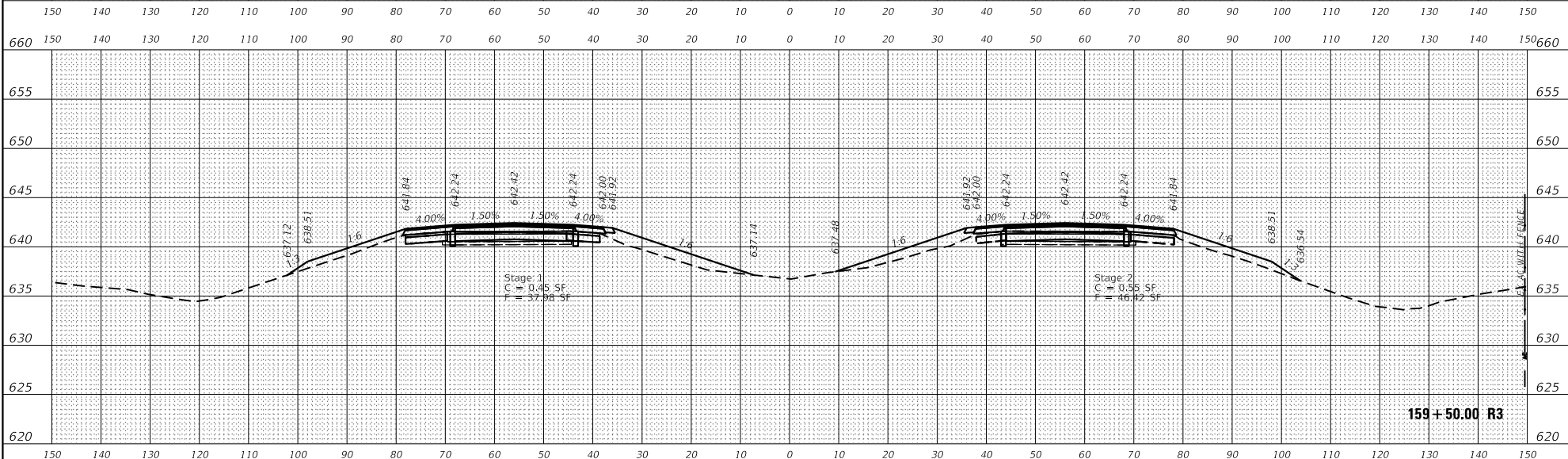
LIN ENGINEERING LTD. Consulting Engineers Westmont, Illinois	USER NAME = Fergusonh	DESIGNED - IS	REVISED -	STATE OF ILLINOIS DEPARTMENT OF TRANSPORTATION	I-55 RUBBLIZATION 1.7 MILES SOUTH OF IL 116 TO 0.6 MILES NORTH OF IL 23			P.A.T. RTEL	SECTION	COUNTY	TOTAL SHEET NO.
	PLOT SCALE = 38.9891' / in.	DRAWN - IS	REVISED -		55	(53-SIR&I)	LIVINGSTON	TOT 474			
	PLOT DATE = 4/2/2018	CHECKED - ST	REVISED -		CONTRACT NO. 66B64						
	DATE = 03/30/2018	DATE -	REVISED -		ILLINOIS FED. AID PROJECT						
SCALE: 1:10		SHEET **51 OF *** SHEETS		STA. 158+50.00 R3 TO STA. 159+00.00 R3							

DATE	BY



160+00.00 R3

DATE	BY



159+50.00 R3



USER NAME = Fergusonh
 PLOT SCALE = 38.8891' / in.
 PLOT DATE = 4/2/2018

DESIGNED - IS
 DRAWN - IS
 CHECKED - ST
 DATE - 03/30/2018

REVISED - _____
 REVISED - _____
 REVISED - _____
 REVISED - _____

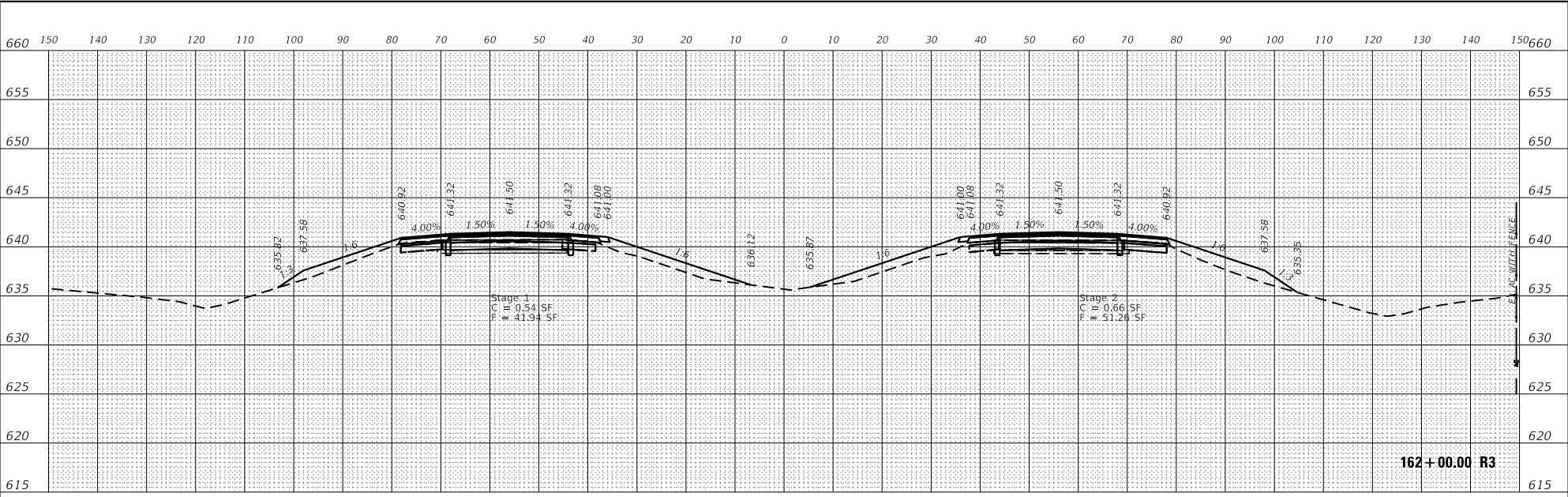
**STATE OF ILLINOIS
 DEPARTMENT OF TRANSPORTATION**

**I-55 RUBBLIZATION
 1.7 MILES SOUTH OF IL 116 TO 0.6 MILES NORTH OF IL 23**

SCALE: 1:10 SHEET **52 OF *** SHEETS STA. 159+50.00 R3 TO STA. 160+00.00 R3

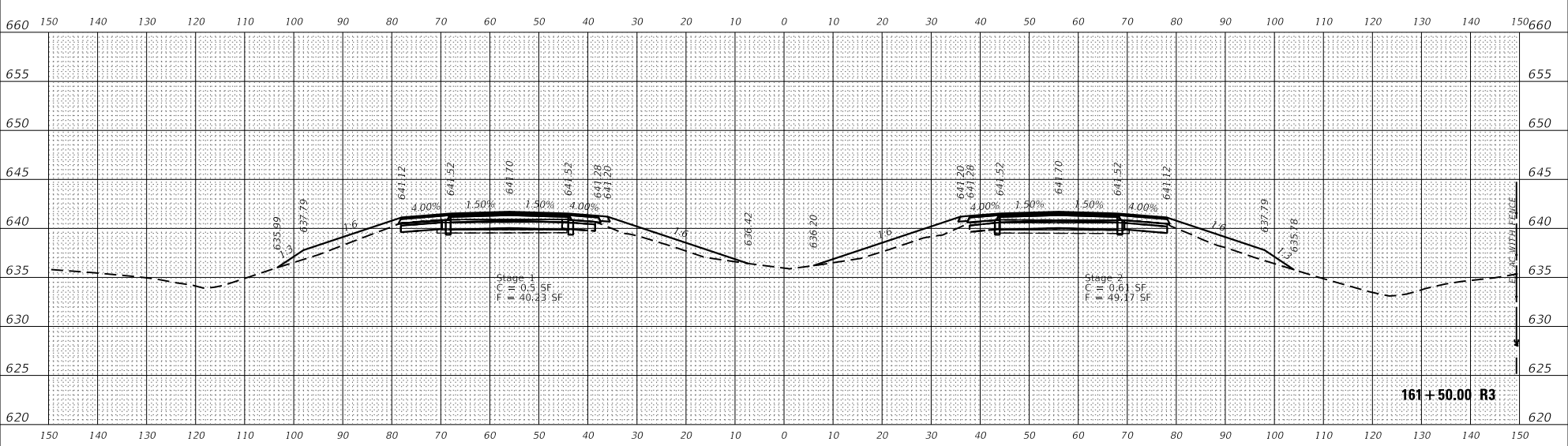
P.A.T. RTEL	SECTION	COUNTY	TOTAL SHEETS	SHEET NO.
55	(53-518)1	LIVINGSTON	TOT 475	
CONTRACT NO. 66B64				
ILLINOIS FED. AID PROJECT				

DATE	
BY	
REVISIONS	
DATE	
BY	
DESCRIPTION	
DATE	
BY	
DESCRIPTION	
DATE	
BY	
DESCRIPTION	



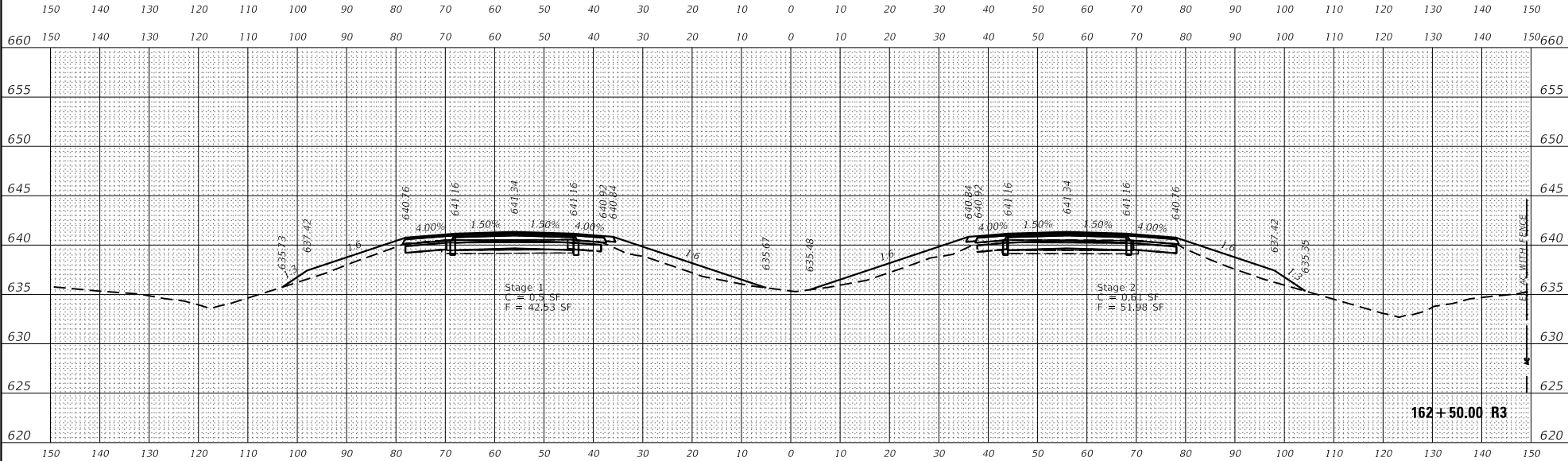
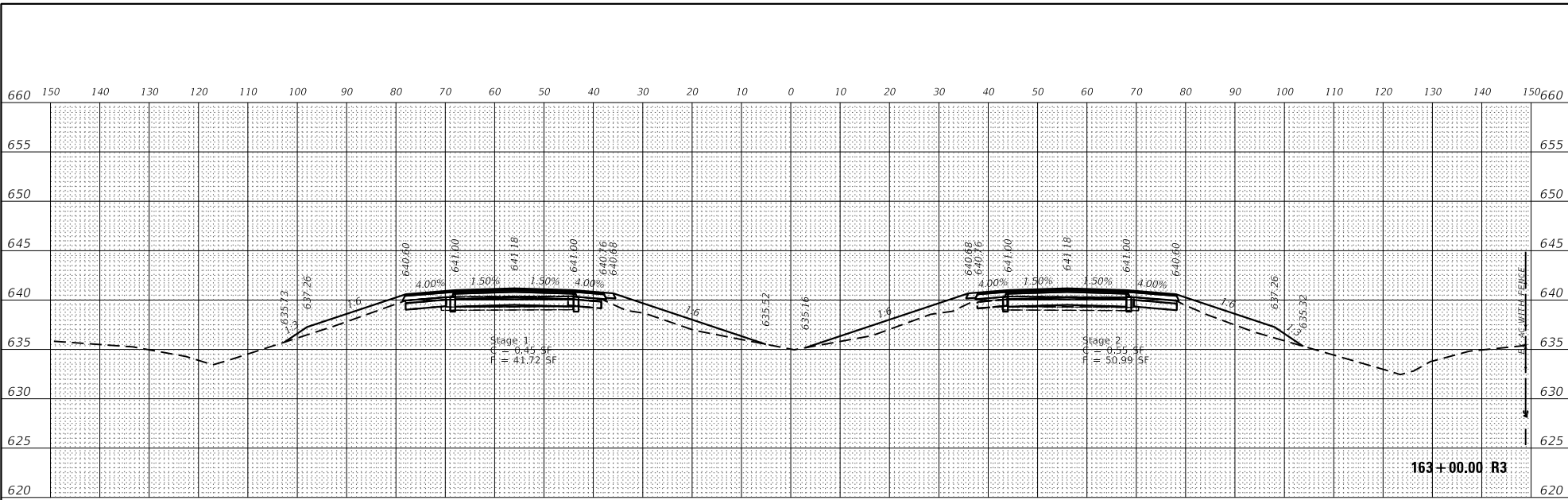
162+00.00 R3

DATE	
BY	
REVISIONS	
DATE	
BY	
DESCRIPTION	
DATE	
BY	
DESCRIPTION	
DATE	
BY	
DESCRIPTION	



161+50.00 R3

LIN ENGINEERING LTD. Consulting Engineers Westmont, Illinois	USER NAME = Fergusonjh	DESIGNED - IS	REVISOR -	STATE OF ILLINOIS DEPARTMENT OF TRANSPORTATION	I-55 RUBBLIZATION 1.7 MILES SOUTH OF IL 116 TO 0.6 MILES NORTH OF IL 23		P.A. 55 SECTION 53-SR&I COUNTY LIVINGSTON TOTAL SHEETS 477 SHEET NO. 55 CONTRACT NO. 66B64 ILLINOIS FED. AID PROJECT
	PLOT SCALE = 38.9891' / in.	CHECKED - ST	REVISOR -		SCALE: 1:10	SHEET 55 OF 477 SHEETS	
	PLOT DATE = 4/2/2018	DATE - 03/30/2018	REVISOR -		STA. 161+50.00 R3 TO STA. 162+00.00 R3		



LE LIN ENGINEERING LTD.
Consulting Engineers
Westmont, Illinois

USER NAME = Fergusonh	DESIGNED - IS	REVISIONS
PLOT SCALE = 38.9891' / in.	DRAWN - IS	REVISIONS
PLOT DATE = 4/2/2018	CHECKED - ST	REVISIONS
	DATE - 03/30/2018	REVISIONS

DESIGNED - IS	REVISIONS
DRAWN - IS	REVISIONS
CHECKED - ST	REVISIONS
DATE - 03/30/2018	REVISIONS

STATE OF ILLINOIS
DEPARTMENT OF TRANSPORTATION

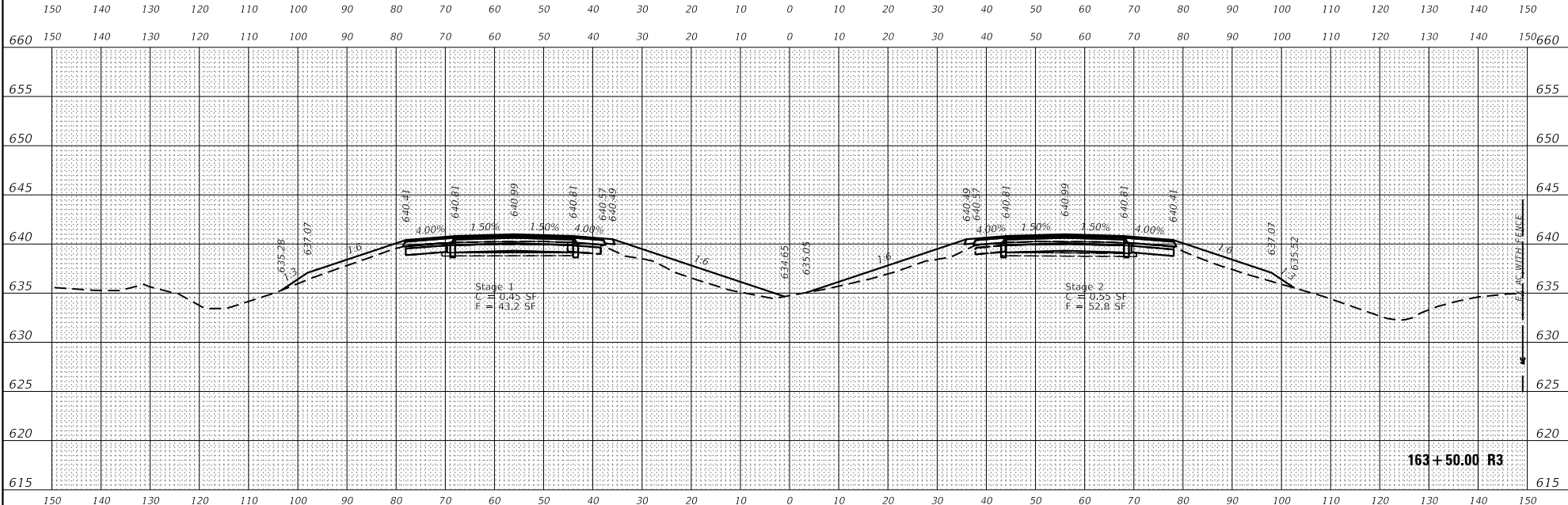
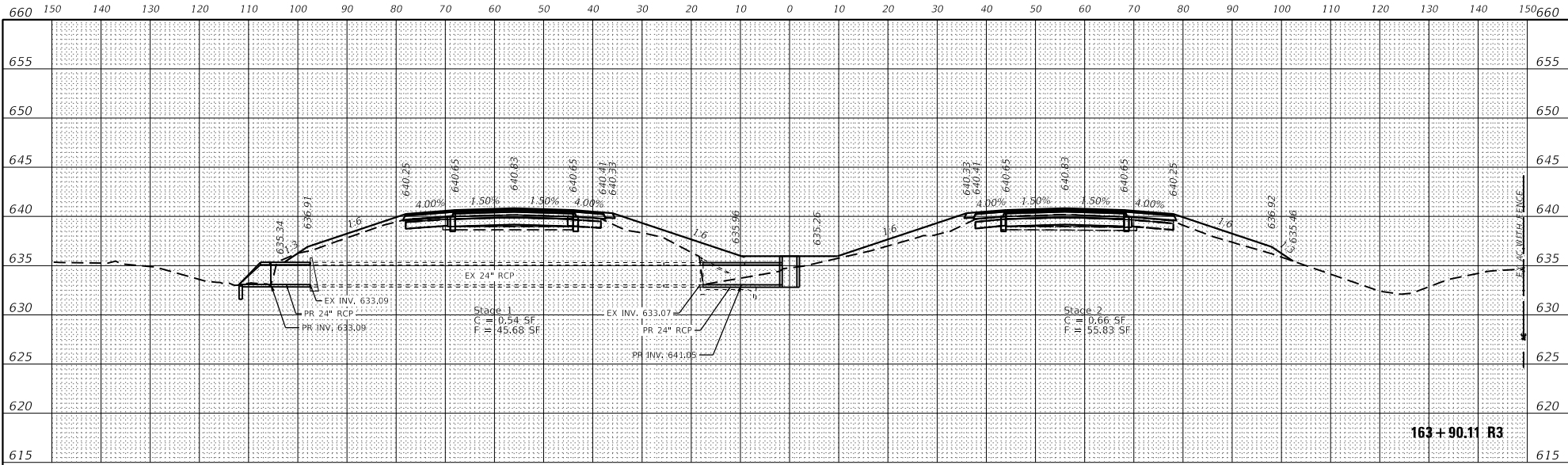
I-55 RUBBLIZATION
1.7 MILES SOUTH OF IL 116 TO 0.6 MILES NORTH OF IL 23

SCALE: 1:10 SHEET XX% OF *** SHEETS STA. 162+50.00 R3 TO STA. 163+00.00 R3

P.A.T. RTEL.	SECTION	COUNTY	TOTAL SHEET NO.
55	(53-SR&1	LIVINGSTON	TOT 478
			CONTRACT NO. 66B64
ILLINOIS FED. AID PROJECT			

DATE	BY

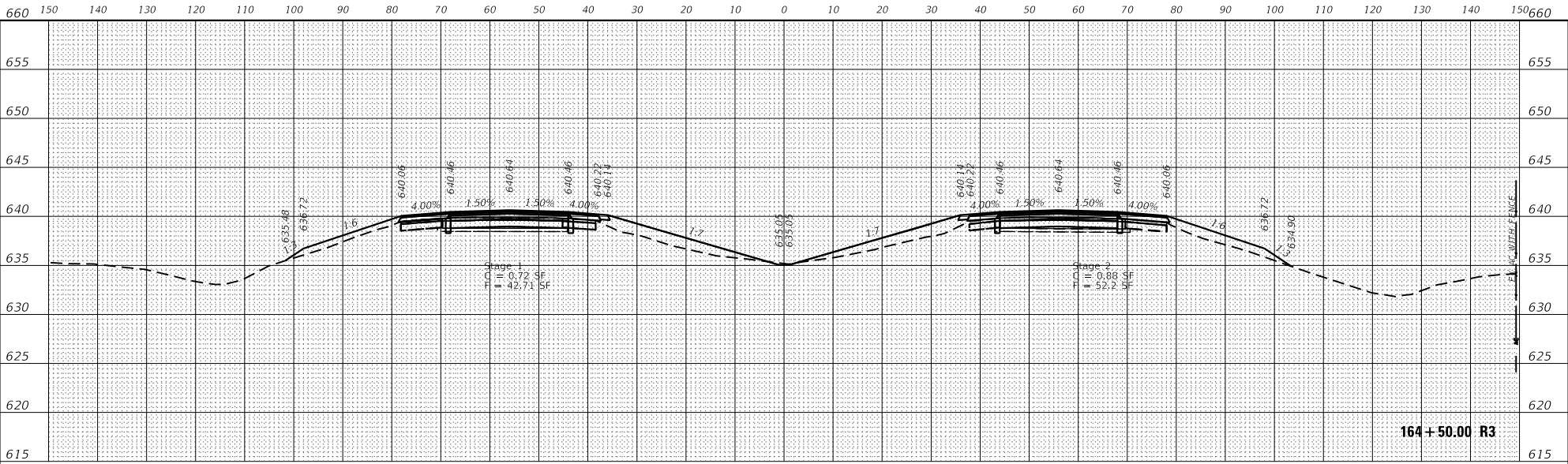
DATE	BY



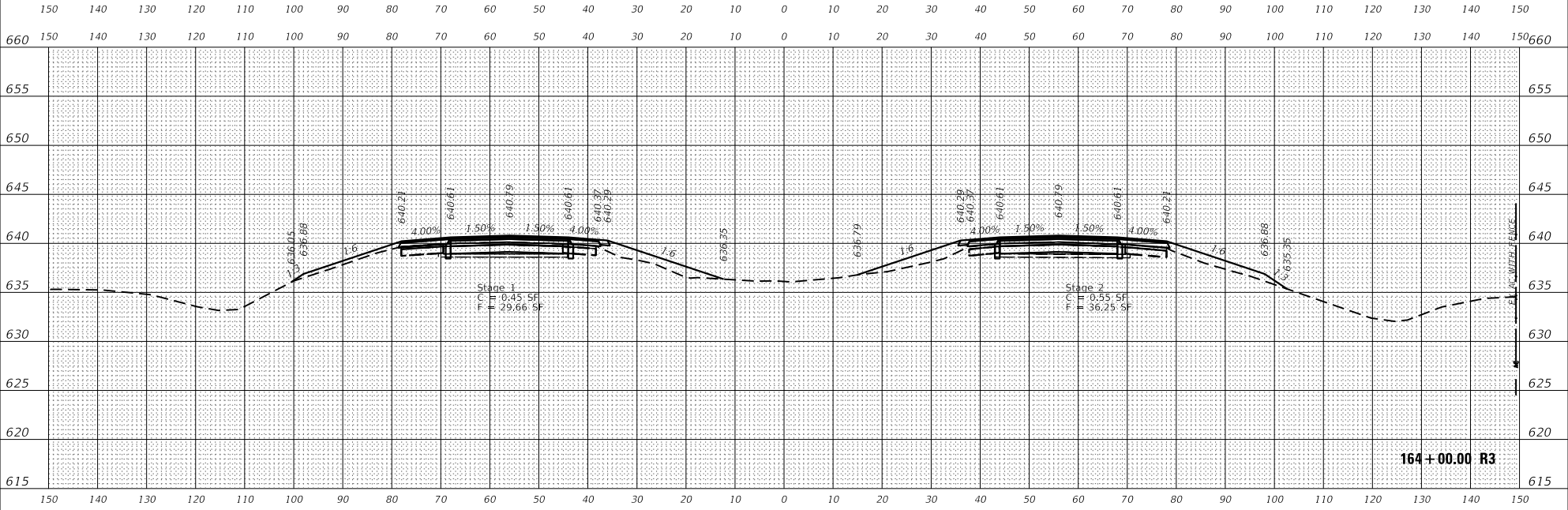
LIN ENGINEERING LTD. Consulting Engineers Westmont, Illinois	USER NAME = FergusonJh	DESIGNED - IS	REVISED -	STATE OF ILLINOIS DEPARTMENT OF TRANSPORTATION	I-55 RUBBLIZATION 1.7 MILES SOUTH OF IL 116 TO 0.6 MILES NORTH OF IL 23			P.A.T. NO.	SECTION	COUNTY	TOTAL SHEET NO.
	PLOT SCALE = 3/8"=1' @ 1/4"	DRAWN - IS	REVISED -		55	(53-SR81)	LIVINGSTON	TOT 479			
	PLOT DATE = 4/2/2018	CHECKED - ST	REVISED -		CONTRACT NO. 66B64						
	DATE = 03/30/2018	REVISED -	ILLINOIS FED. AID PROJECT								

DATE	
BY	
DESIGNED	
DRAWN	
CHECKED	
DATE	
BY	
DESIGNED	
DRAWN	
CHECKED	

DATE	
BY	
DESIGNED	
DRAWN	
CHECKED	
DATE	
BY	
DESIGNED	
DRAWN	
CHECKED	



164+50.00 R3



164+00.00 R3

DATE	
BY	
DESIGNED	
DRAWN	
CHECKED	
DATE	
BY	
DESIGNED	
DRAWN	
CHECKED	

DATE	
BY	
DESIGNED	
DRAWN	
CHECKED	
DATE	
BY	
DESIGNED	
DRAWN	
CHECKED	

LE LIN ENGINEERING LTD.
Consulting Engineers
Westmont, Illinois

USER NAME = Fergusonjh
 PLOT SCALE = 30.4891' / in.
 PLOT DATE = 4/2/2018

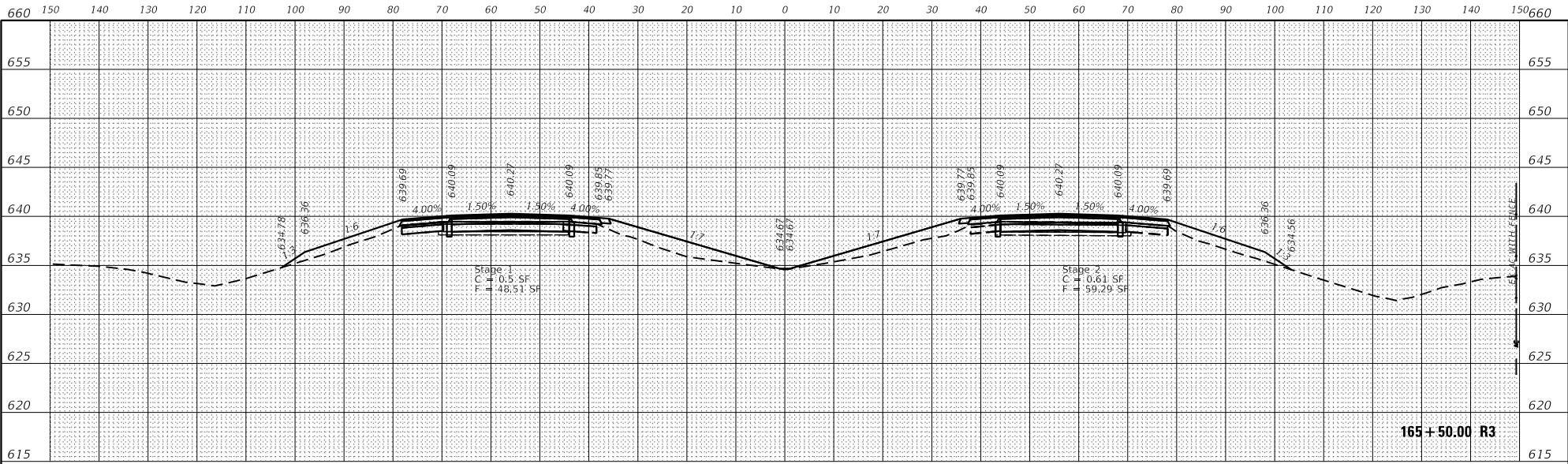
DESIGNED - IS
 DRAWN - IS
 CHECKED - ST
 DATE - 03/30/2018

REVISIONS
 REVISION -
 REVISION -
 REVISION -

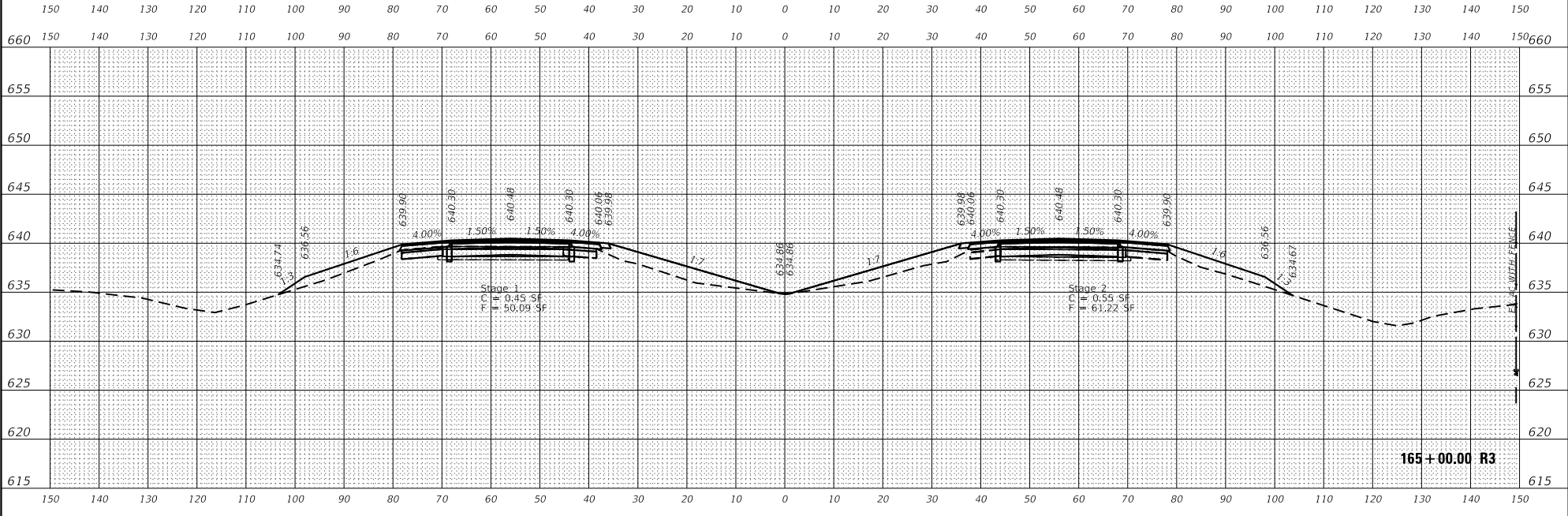
STATE OF ILLINOIS
 DEPARTMENT OF TRANSPORTATION

I-55 RUBBLIZATION
 1.7 MILES SOUTH OF IL 116 TO 0.6 MILES NORTH OF IL 23
 SCALE: 1:10 SHEET 55 OF 57 STA. 164+00.00 R3 TO STA. 164+50.00 R3

P.A.T. NO.	SECTION	COUNTY	TOTAL SHEETS
55	(53-5)R&1	LIVINGSTON	TOT 480
			CONTRACT NO. 66B64
ILLINOIS FED. AID PROJECT			



165+50.00 R3



165+00.00 R3

LEI LIN ENGINEERING, LTD.
Consulting Engineers
Westmont, Illinois

USER NAME = FergusonJh	DESIGNED - IS	REVISOR -
DRAWN - IS	CHECKED - ST	REVISIONS -
PLOT SCALE = 30.00% 1" = 30'	DATE = 03/30/2018	

**STATE OF ILLINOIS
DEPARTMENT OF TRANSPORTATION**

**I-55 RUBBLIZATION
1.7 MILES SOUTH OF IL 116 TO 0.6 MILES NORTH OF IL 23**

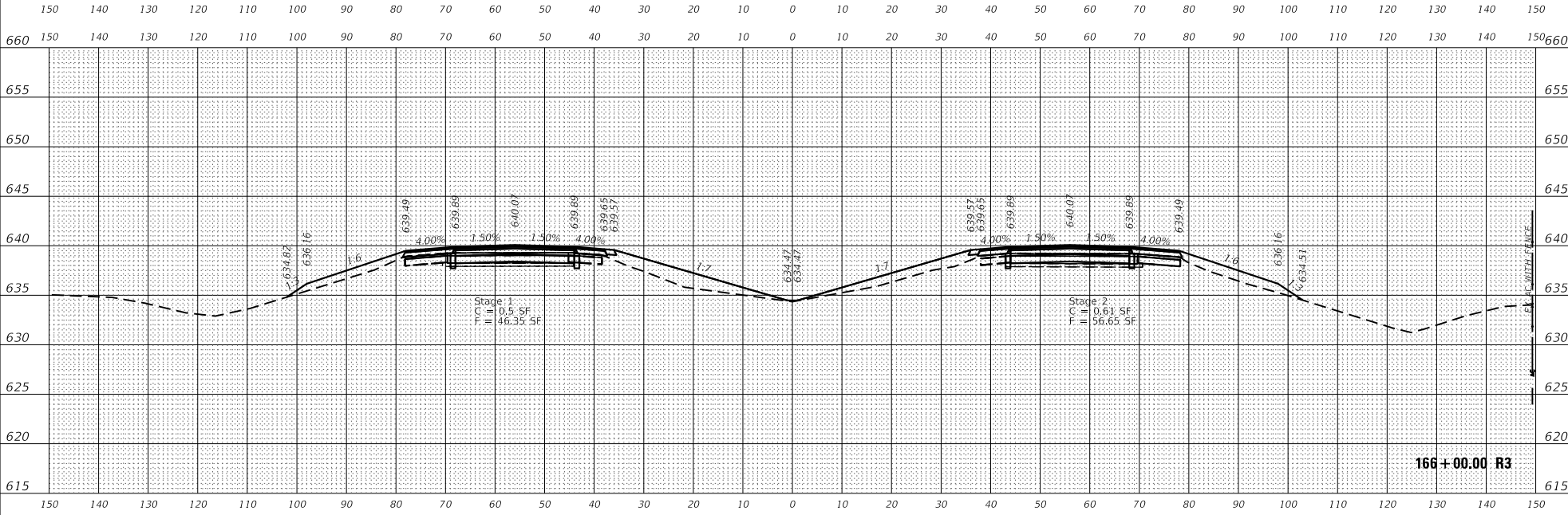
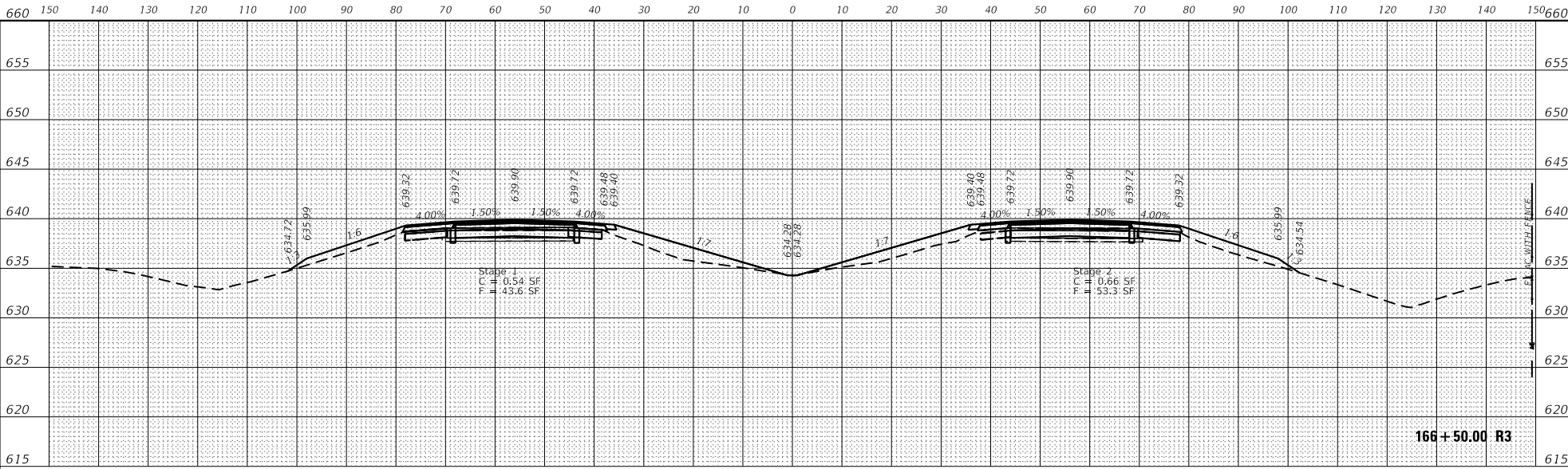
SCALE: 1:10 SHEET #50 OF 50 SHEETS STA. 165+00.00 R3 TO STA. 165+50.00 R3

P.A.T. RTEL	SECTION	COUNTY	TOTAL SHEET NO.
55	(53-SIR)1	LIVINGSTON	722 481
			CONTRACT NO. 66B64

ILLINOIS FED. AID PROJECT

DATE	BY

DATE	BY



DATE	
BY	
DESIGNED	
DRAWN	
CHECKED	
DATE	
BY	
DESIGNED	
DRAWN	
CHECKED	

DATE	
BY	
DESIGNED	
DRAWN	
CHECKED	
DATE	
BY	
DESIGNED	
DRAWN	
CHECKED	

LE LIN ENGINEERING LTD.
Consulting Engineers
Westmont, Illinois

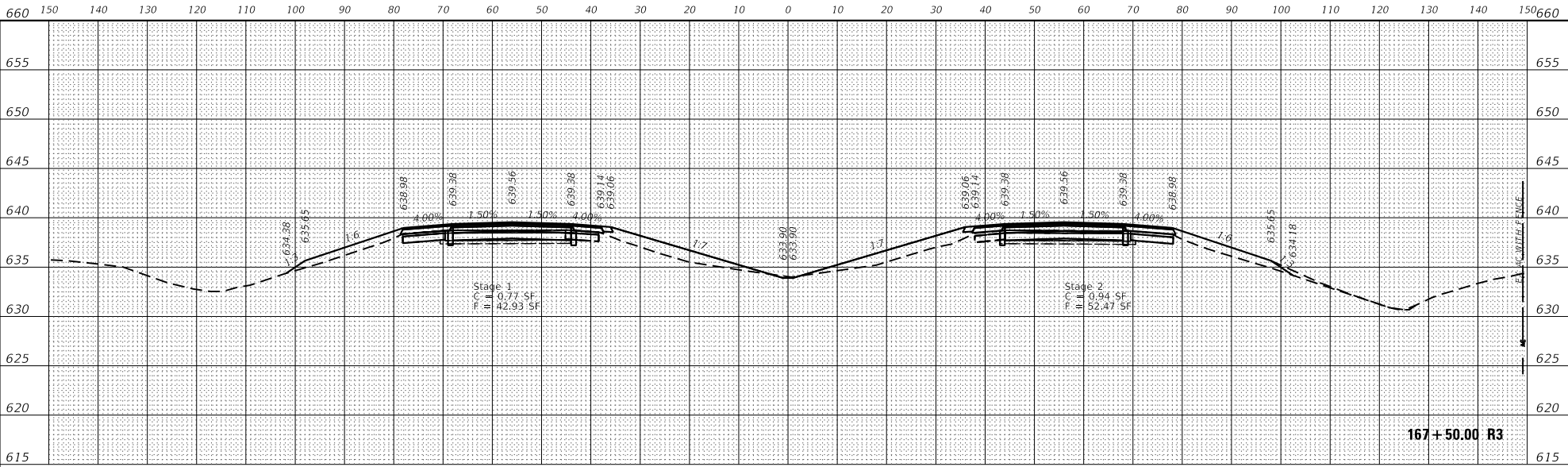
USER NAME = Ferguson, J
PLOT SCALE = 30.4891' / in.
PLOT DATE = 4/2/2018

DESIGNED	-	IS	REVIS	-	_____
DRAWN	-	IS	REVIS	-	_____
CHECKED	-	ST	REVIS	-	_____
DATE	-	03/30/2018	REVIS	-	_____

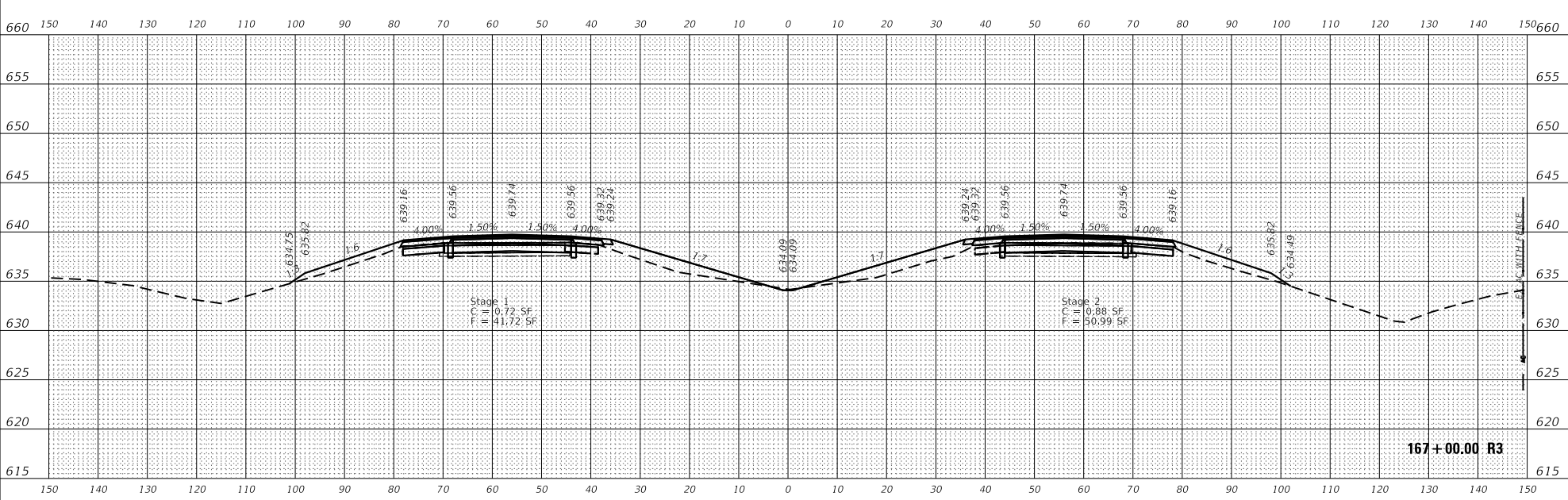
STATE OF ILLINOIS
DEPARTMENT OF TRANSPORTATION

I-55 RUBBLIZATION
1.7 MILES SOUTH OF IL 116 TO 0.6 MILES NORTH OF IL 23
SCALE: 1:10 SHEET 59 OF 88 SHEETS STA. 166+00.00 R3 TO STA. 166+50.00 R3

P.A.T. RTEL	SECTION	COUNTY	TOTAL SHEETS	SHEET NO.
55	(53-5)R&I	LIVINGSTON	722	482
CONTRACT NO. 66B64				
ILLINOIS FED. AID PROJECT				



167+50.00 R3



167+00.00 R3

DATE	BY

DATE	BY

LE LIN ENGINEERING LTD.
Consulting Engineers
Westmont, Illinois

USER NAME = Fergusonjh
 PLOT SCALE = 38.98% 1" = 10'
 PLOT DATE = 4/2/2018

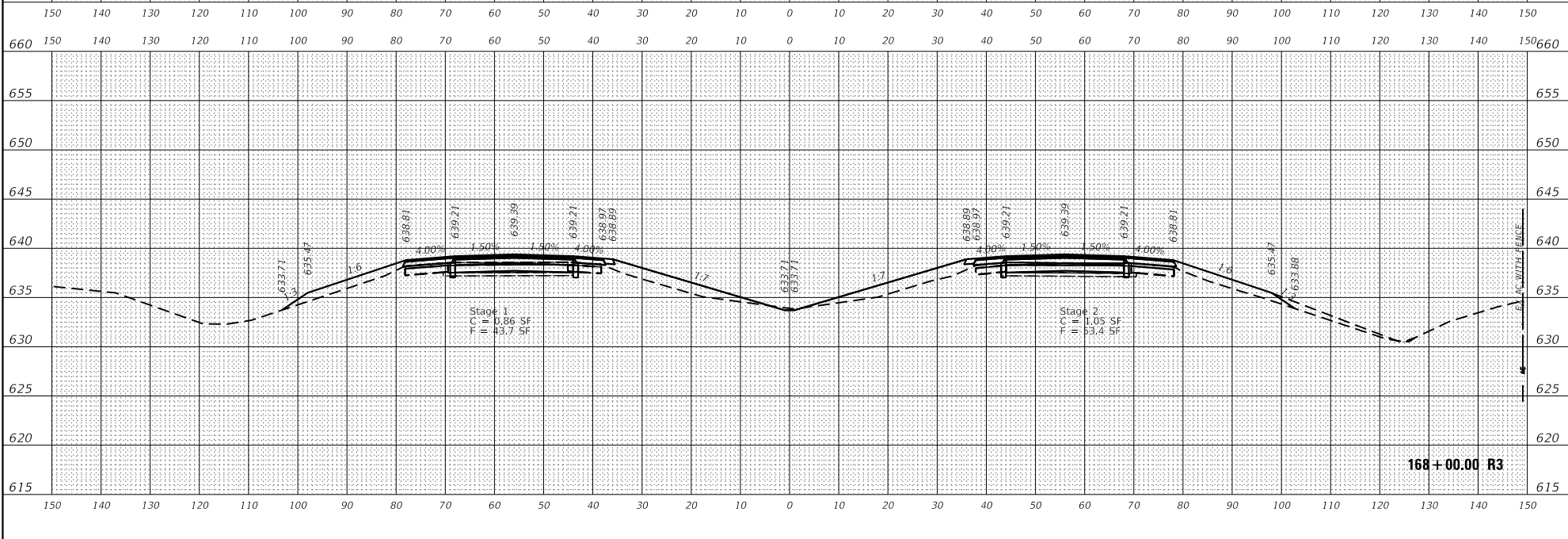
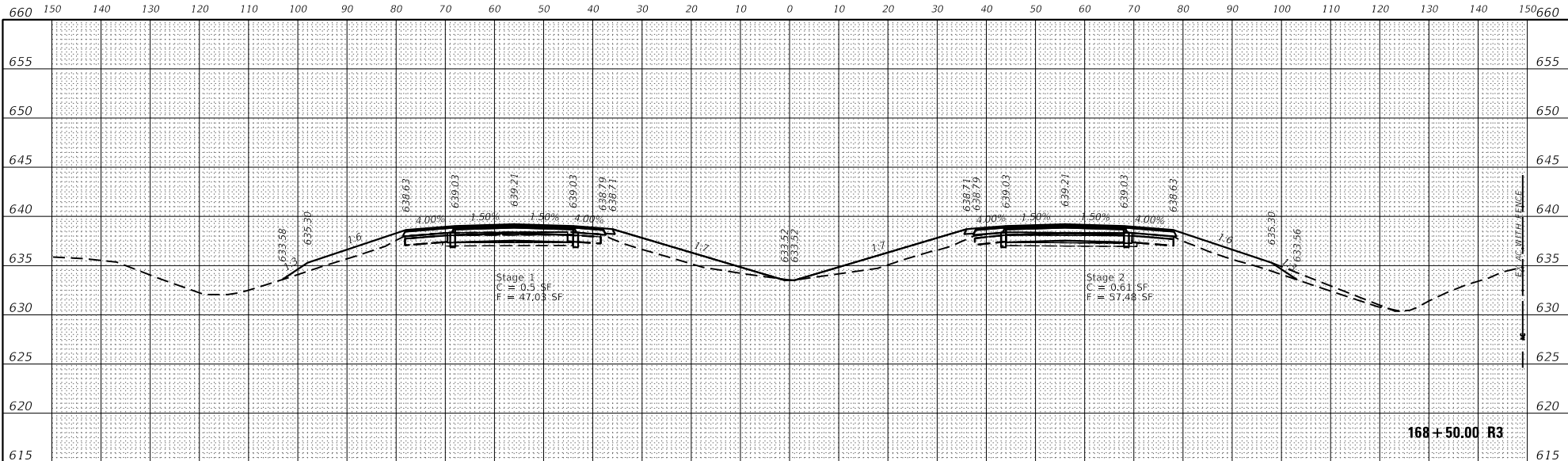
DESIGNED - IS	REVISIONS -
DRAWN - IS	
CHECKED - ST	
DATE - 03/30/2018	

STATE OF ILLINOIS
DEPARTMENT OF TRANSPORTATION

I-55 RUBBLIZATION
1.7 MILES SOUTH OF IL 116 TO 0.6 MILES NORTH OF IL 23
 SCALE: 1:10 SHEET **55** OF **55** SHEETS STA. 167+00.00 R3 TO STA. 167+50.00 R3

P.A.1 RTEL NO.	SECTION	COUNTY	TOTAL SHEET SHEETS	SHEET NO.
55	(53-S18)1	LIVINGSTON	722	483
CONTRACT NO. 66B64				

ILLINOIS FED. AID PROJECT



DATE	
BY	
DESIGNED	
DRAWN	
CHECKED	
DATE	

DATE	
BY	
DESIGNED	
DRAWN	
CHECKED	
DATE	

LE LIN ENGINEERING, LTD.
Consulting Engineers
Westmont, Illinois

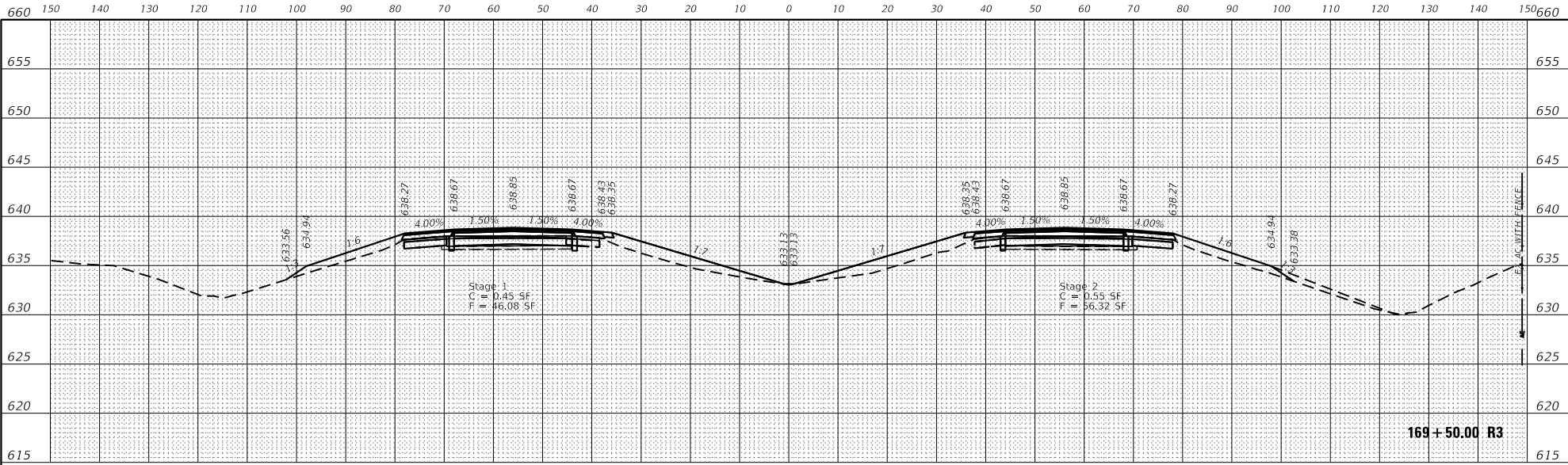
USER NAME = Ferguson, J	DESIGNED - IS	REVISD -
PLOT SCALE = 38.199' / 1" IN.	DRAWN - IS	REVISED -
PLOT DATE = 4/2/2018	CHECKED - ST	REVISED -
DATE = 03/30/2018	DATE -	REVISED -

STATE OF ILLINOIS
DEPARTMENT OF TRANSPORTATION

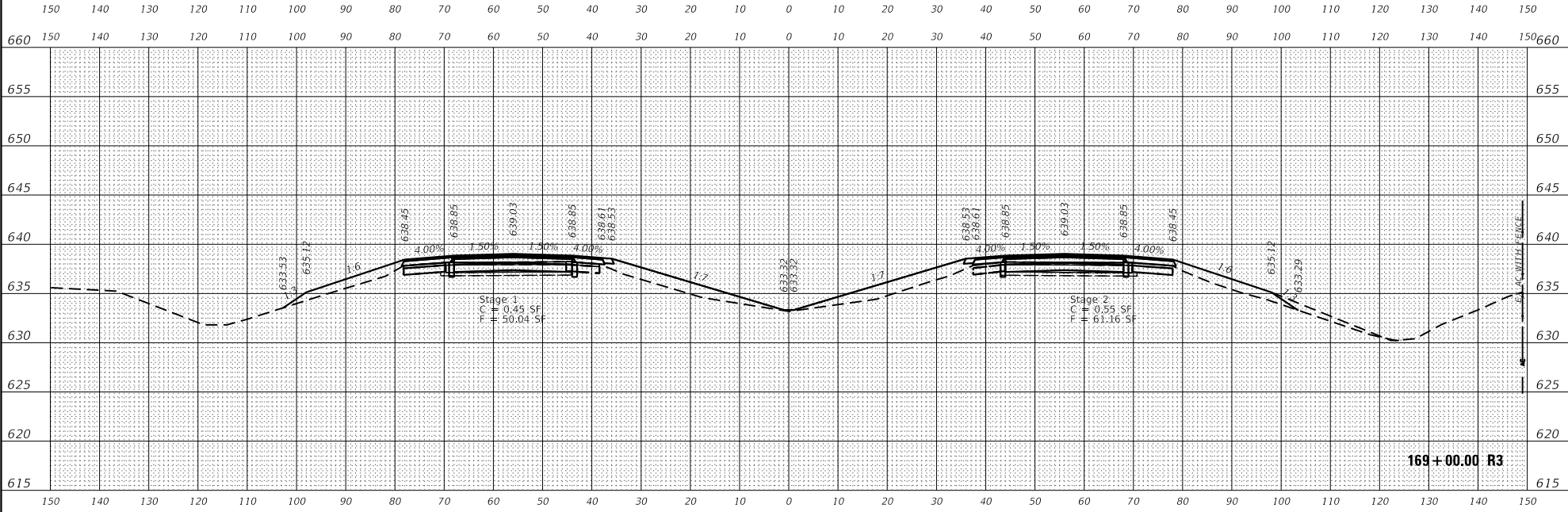
I-55 RUBBLIZATION
1.7 MILES SOUTH OF IL 116 TO 0.6 MILES NORTH OF IL 23

SCALE: 1:10 SHEET ##1 OF ## SHEETS STA. 168+00.00 R3 TO STA. 168+50.00 R3

P.A.T. RTEL	SECTION	COUNTY	TOTAL SHEETS
55	(53-SR)1	LIVINGSTON	722 484
			CONTRACT NO. 66B64
ILLINOIS FED. AID PROJECT			



169+50.00 R3



169+00.00 R3

DATE	
BY	
DESIGNED	
DRAWN	
CHECKED	
DATE	
BY	
DESIGNED	
DRAWN	
CHECKED	

DATE	
BY	
DESIGNED	
DRAWN	
CHECKED	
DATE	
BY	
DESIGNED	
DRAWN	
CHECKED	

LE LIN ENGINEERING, LTD.
Consulting Engineers
Westmont, Illinois

USER NAME = Fergusonjh
 PLOT SCALE = 38.98% 1" = 40'
 PLOT DATE = 4/2/2018

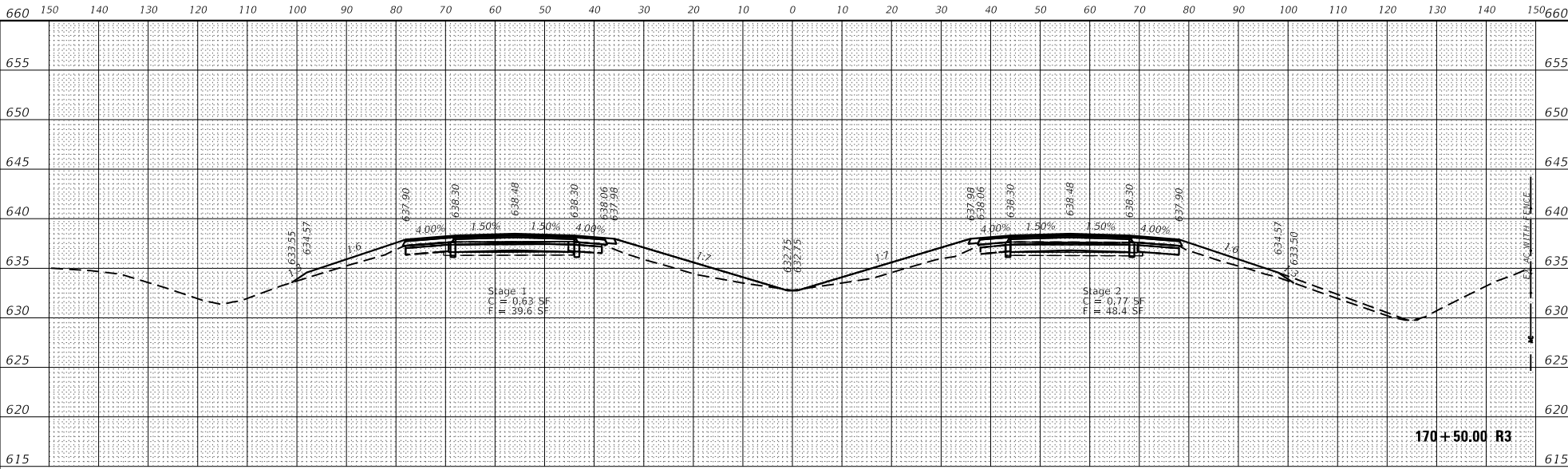
DESIGNED - IS
 DRAWN - IS
 CHECKED - ST
 DATE - 03/30/2018

REVISED - _____
 REVISED - _____
 REVISED - _____
 REVISED - _____

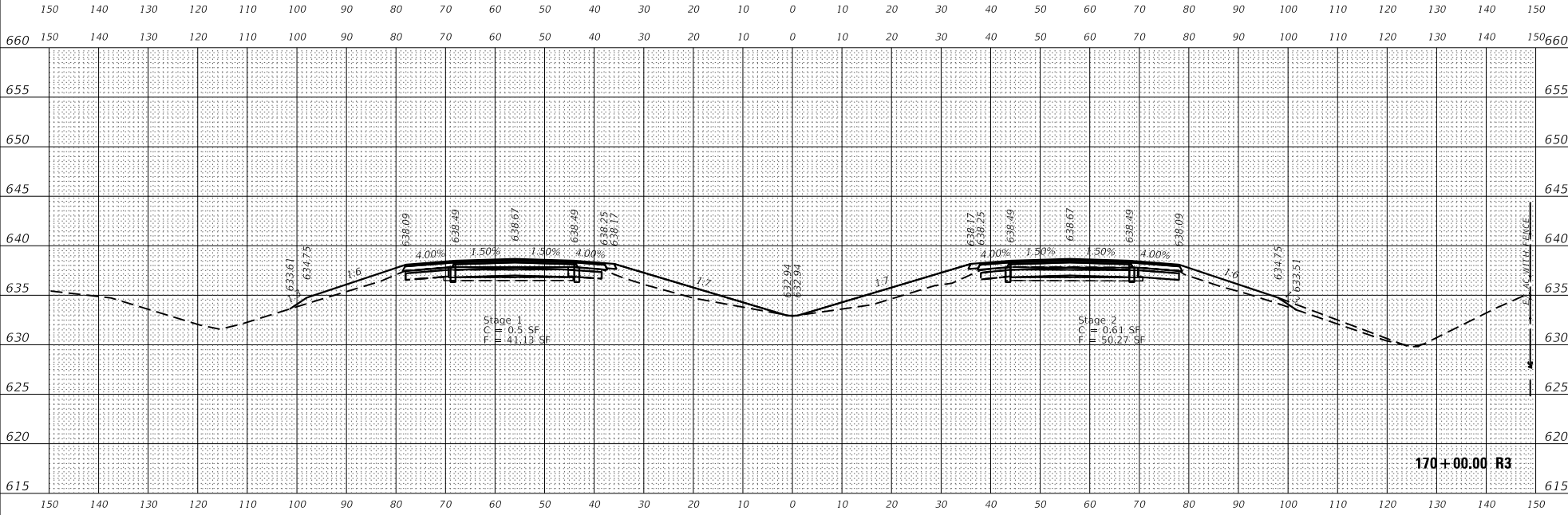
STATE OF ILLINOIS
DEPARTMENT OF TRANSPORTATION

I-55 RUBBLIZATION
1.7 MILES SOUTH OF IL 116 TO 0.6 MILES NORTH OF IL 23
SCALE: 1:10 SHEET #2 OF 2 SHEETS STA. 169+00.00 R3 TO STA. 169+50.00 R3

P.A.1	SECTION	COUNTY	TOTAL SHEET
55	(53-5)R1	LIVINGSTON	722 485
			CONTRACT NO. 66B64
ILLINOIS FED. AID PROJECT			



170+50.00 R3



170+00.00 R3

DATE	
BY	
DESIGNED	
DRAWN	
CHECKED	
DATE	
BY	
DESIGNED	
DRAWN	
CHECKED	

DATE	
BY	
DESIGNED	
DRAWN	
CHECKED	
DATE	
BY	
DESIGNED	
DRAWN	
CHECKED	

LE LIN ENGINEERING LTD.
Consulting Engineers
Westmont, Illinois

USER NAME = Fergusonjh
PLOT SCALE = 38.9891' / in.
PLOT DATE = 4/2/2018

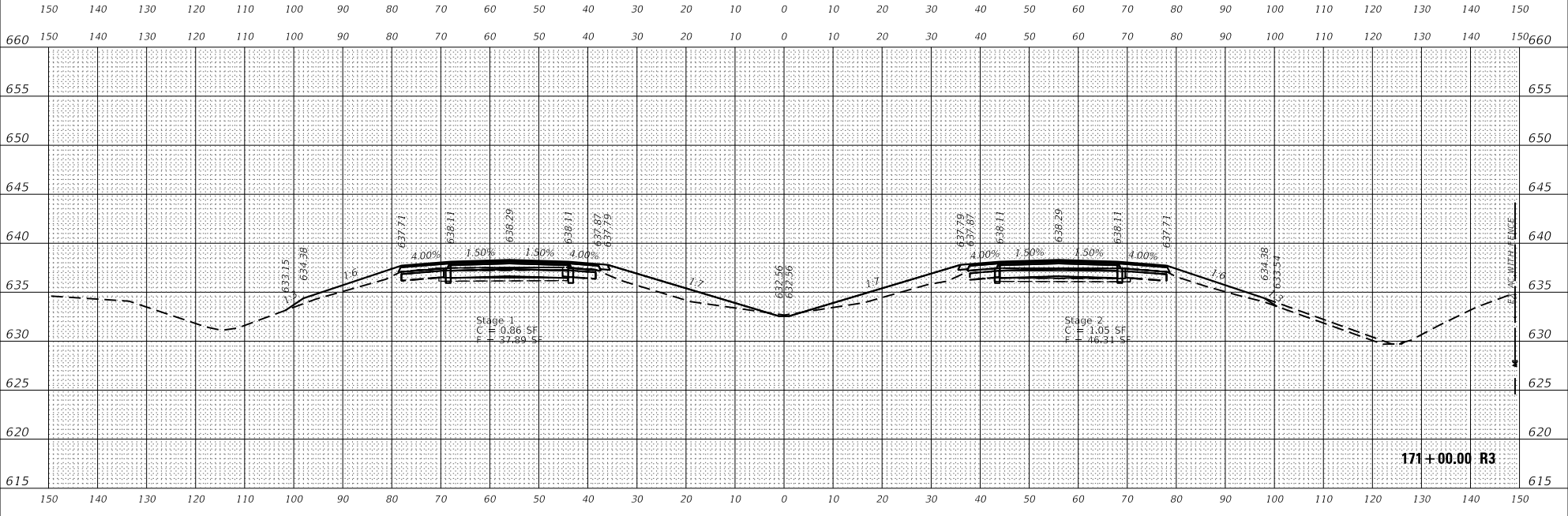
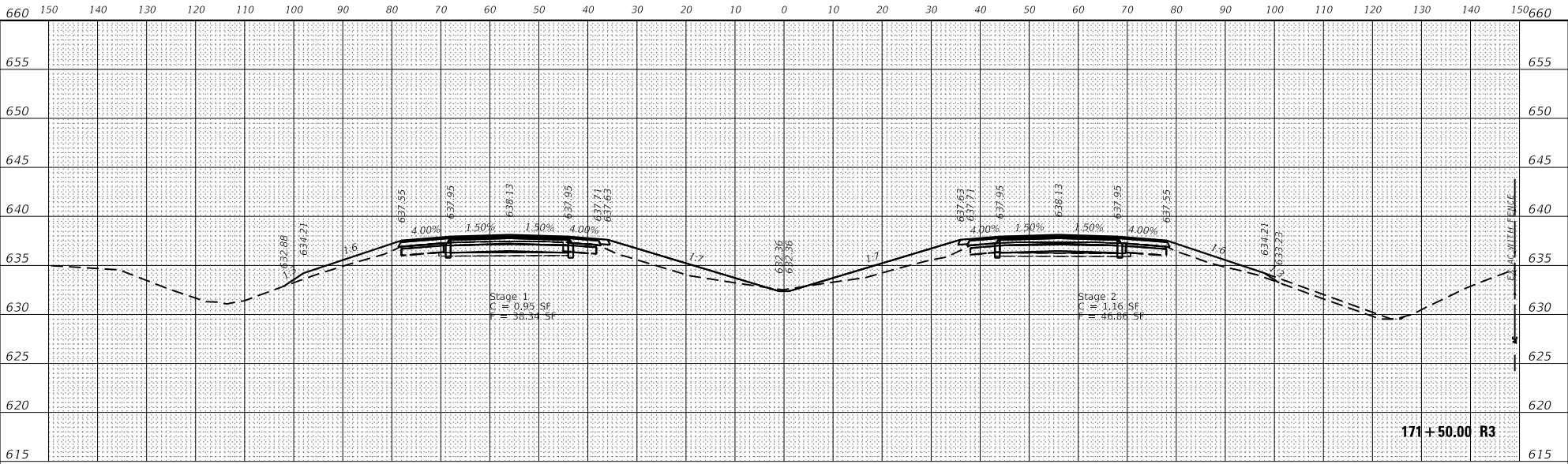
DESIGNED - IS
DRAWN - IS
CHECKED - ST
DATE - 03/30/2018

REVISED -
REVISED -
REVISED -
REVISED -

STATE OF ILLINOIS
DEPARTMENT OF TRANSPORTATION

I-55 RUBBLIZATION
1.7 MILES SOUTH OF IL 116 TO 0.6 MILES NORTH OF IL 23
SCALE: 1:10 SHEET 2 OF 3 SHEETS STA. 170+00.00 R3 TO STA. 170+50.00 R3

P.A.T. NO.	SECTION	COUNTY	TOTAL SHEETS	SHEET NO.
55	(53-5)R1	LIVINGSTON	722	486
CONTRACT NO. 66B64				
ILLINOIS FED. AID PROJECT				



DATE	
BY	
DESIGNED	
DRAWN	
CHECKED	
DATE	
BY	
DESIGNED	
DRAWN	
CHECKED	

DATE	
BY	
DESIGNED	
DRAWN	
CHECKED	
DATE	
BY	
DESIGNED	
DRAWN	
CHECKED	

LE LIN ENGINEERING LTD.
Consulting Engineers
Westmont, Illinois

USER NAME = Fergusonjh
PLOT SCALE = 38.98% 1" = 40'
PLOT DATE = 4/2/2018

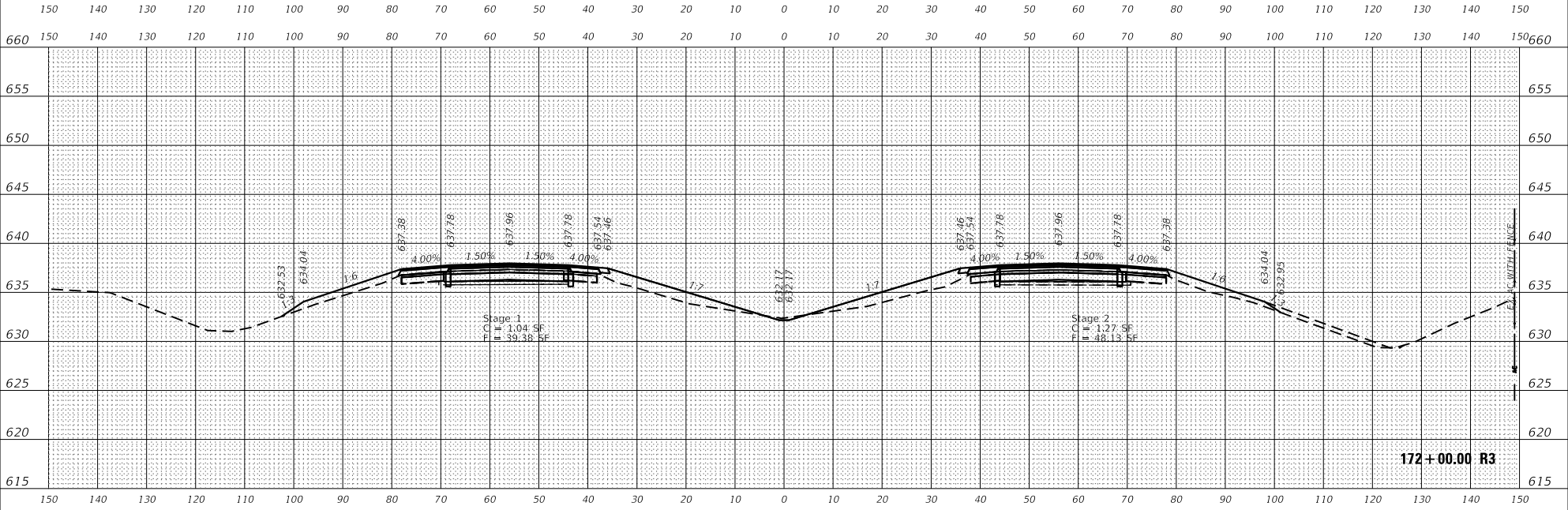
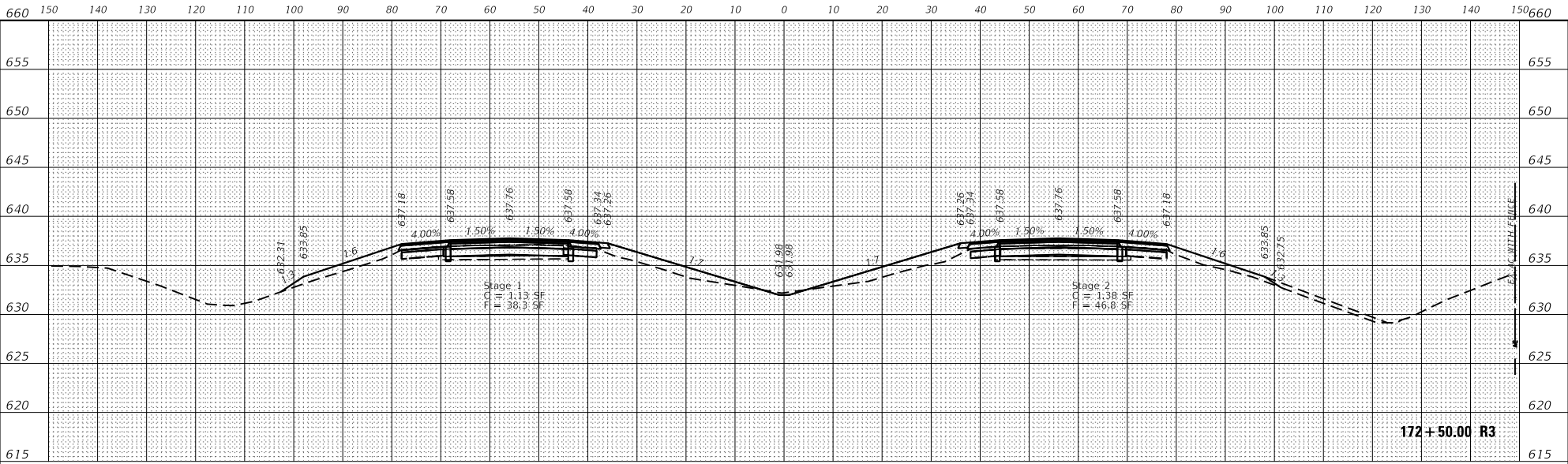
DESIGNED - IS
DRAWN - IS
CHECKED - ST
DATE - 03/30/2018

REVISED -
REVISED -
REVISED -
REVISED -

STATE OF ILLINOIS
DEPARTMENT OF TRANSPORTATION

I-55 RUBBLIZATION
1.7 MILES SOUTH OF IL 116 TO 0.6 MILES NORTH OF IL 23
SCALE: 1:10 SHEET 55 OF 83 SHEETS STA. 171+00.00 R3 TO STA. 171+50.00 R3

P.A.N. RTEL.	SECTION	COUNTY	TOTAL SHEETS	SHEET NO.
55	(53-5)R&I	LIVINGSTON	722	487
CONTRACT NO. 66B64				
ILLINOIS FED. AID PROJECT				



DATE	
BY	
REVISIONS	
1. SUPPLIED	
2. CHECKED	
3. DRAWN	
4. DESIGNED	
5. APPROVED	
6. DATE	
7. SHEET NO.	
8. TOTAL SHEETS	
9. PROJECT NO.	
10. CONTRACT NO.	

DATE	
BY	
REVISIONS	
1. SUPPLIED	
2. CHECKED	
3. DRAWN	
4. DESIGNED	
5. APPROVED	
6. DATE	
7. SHEET NO.	
8. TOTAL SHEETS	
9. PROJECT NO.	
10. CONTRACT NO.	

LE LIN ENGINEERING LTD.
Consulting Engineers
Westmont, Illinois

USER NAME	= Fergusonjh
DESIGNED	= IS
DRAWN	= IS
CHECKED	= ST
DATE	= 03/30/2018
REVISIONS	
1	
2	
3	
4	
5	
6	
7	
8	
9	
10	

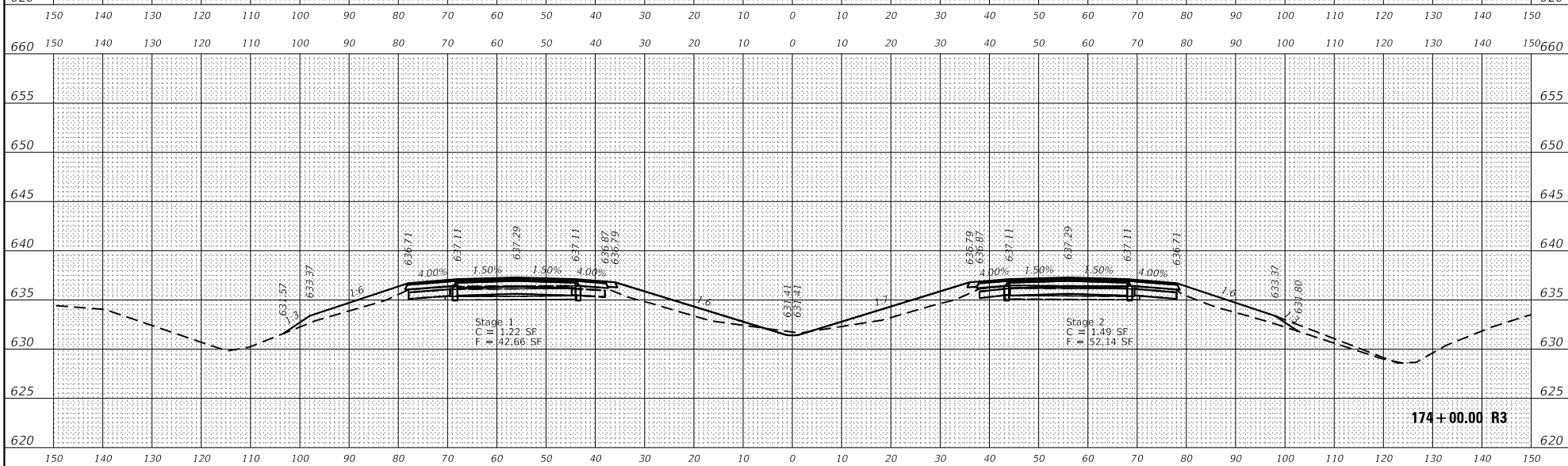
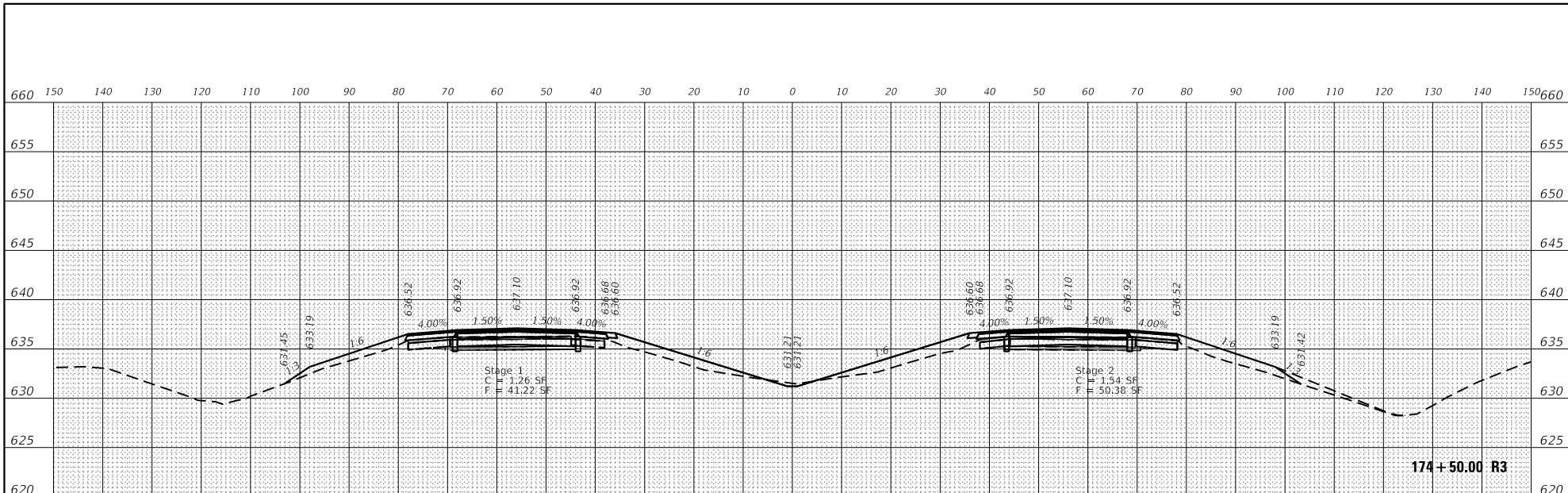
STATE OF ILLINOIS
DEPARTMENT OF TRANSPORTATION

I-55 RUBBLIZATION
1.7 MILES SOUTH OF IL 116 TO 0.6 MILES NORTH OF IL 23
SCALE: 1:10 SHEET # OF # SHEETS STA. 172+00.00 R3 TO STA. 172+50.00 R3

P.A.T. NO.	SECTION	COUNTY	TOTAL SHEETS
55	(53-5)R&I	LIVINGSTON	722 488
			CONTRACT NO. 66B64
ILLINOIS FED. AID PROJECT			

DATE	
BY	
REVISION	
NO.	
DATE	
BY	
REVISION	
NO.	
DATE	
BY	
REVISION	
NO.	

DATE	
BY	
REVISION	
NO.	
DATE	
BY	
REVISION	
NO.	
DATE	
BY	
REVISION	
NO.	



LE LIN ENGINEERING LTD.
 Consulting Engineers
 Westmont, Illinois

USER NAME = FergusonJh
 PLOT SCALE = 38.9891' / in.
 PLOT DATE = 4/2/2018

DESIGNED - IS
 DRAWN - IS
 CHECKED - ST
 DATE - 03/30/2018

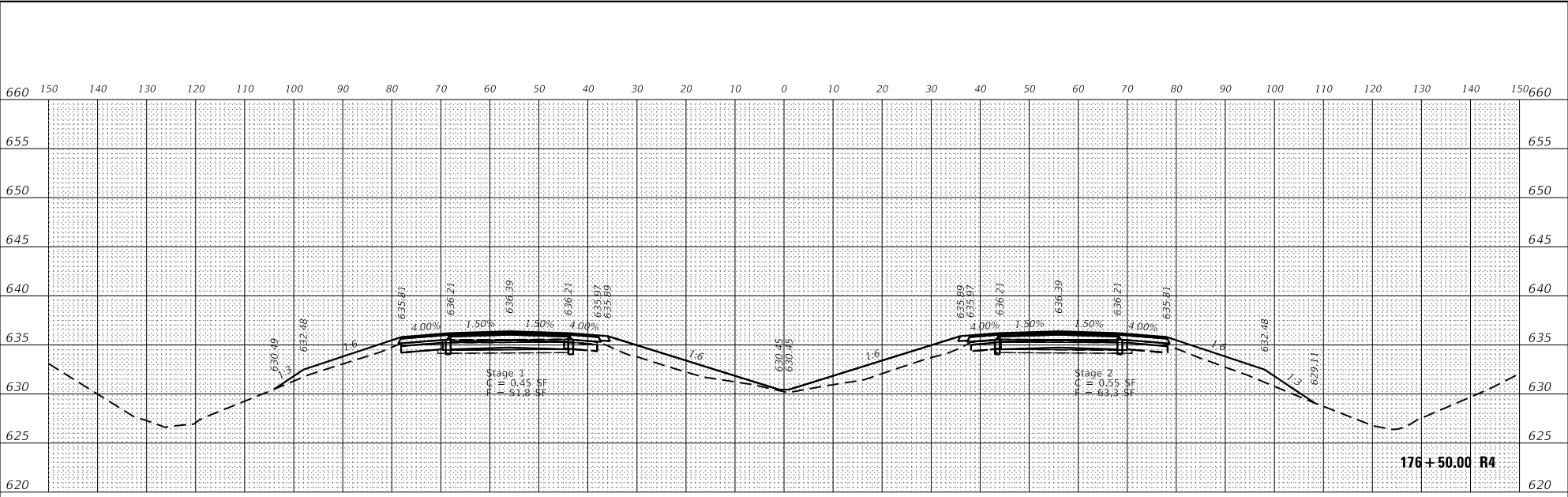
REVISED -
 REVISED -
 REVISED -
 REVISED -

STATE OF ILLINOIS
DEPARTMENT OF TRANSPORTATION

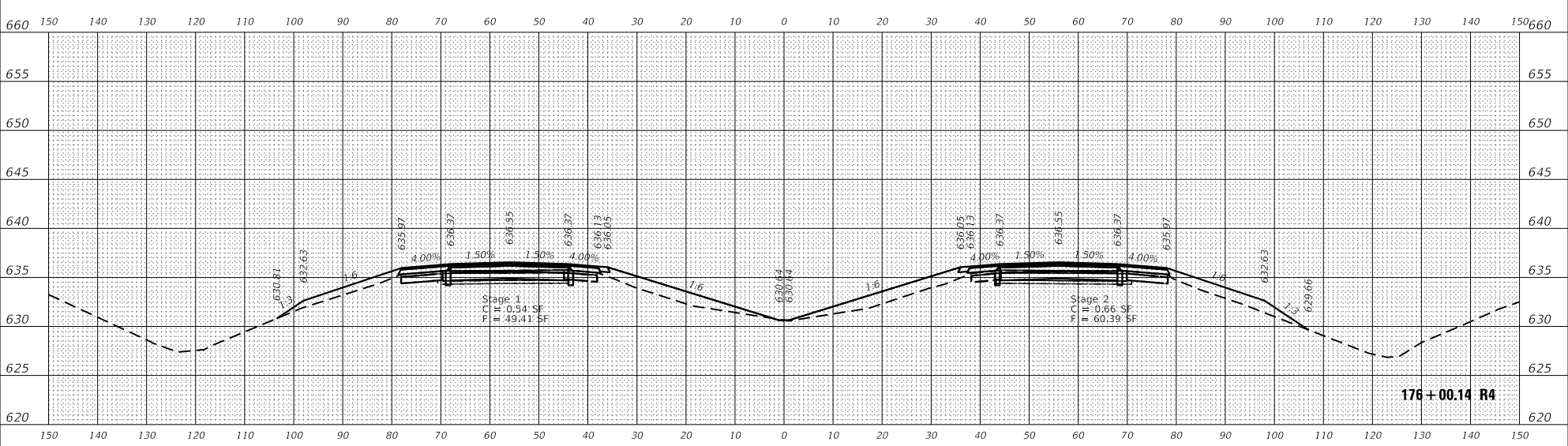
I-55 RUBBLIZATION
1.7 MILES SOUTH OF IL 116 TO 0.6 MILES NORTH OF IL 23
 SCALE: 1:10 SHEET **67 OF *** SHEETS STA. 174+00.00 R3 TO STA. 174+50.00 R3

P.A.T. RTEL	SECTION	COUNTY	TOTAL SHEETS	SHEET NO.
55	(53-SIR)1	LIVINGSTON	722	490
CONTRACT NO. 66B64				
ILLINOIS FED. AID PROJECT				

DATE	
BY	
REVISIONS	
NO.	
DATE	
BY	
REVISIONS	
NO.	
DATE	
BY	
REVISIONS	
NO.	



DATE	
BY	
REVISIONS	
NO.	
DATE	
BY	
REVISIONS	
NO.	
DATE	
BY	
REVISIONS	
NO.	

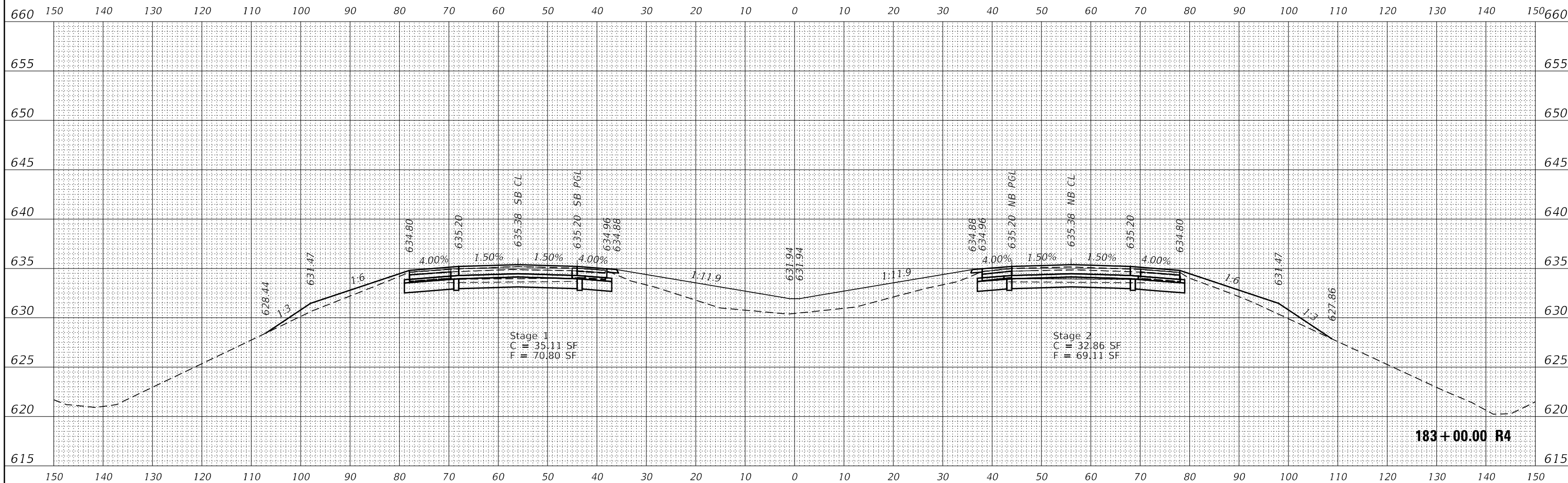


LIN ENGINEERING LTD. Consulting Engineers Westmont, Illinois	USER NAME = Fergusonh	DESIGNED - IS	REVISIONS -	STATE OF ILLINOIS DEPARTMENT OF TRANSPORTATION	I-55 RUBBLIZATION 1.7 MILES SOUTH OF IL 116 TO 0.6 MILES NORTH OF IL 23		P.A.T. RTEL	SECTION	COUNTY	TOTAL SHEET NO.
	PLOT SCALE = 38.989' / 1" =	DRAWN - IS	REVISIONS -		55	(53-SR81	LIVINGSTON	722	492	
	PLOT DATE = 4/2/2018	CHECKED - ST	REVISIONS -		CONTRACT NO. 66864					
	DATE = 03/30/2018	DATE -	REVISIONS -		ILLINOIS FED. AID PROJECT					

SCALE: 1:10 SHEET #09 OF ## SHEETS STA. 176+00.14 R4 TO STA. 176+50.00 R4

DATE	
BY	
SURVEYED	
PLOTTED	
TEMPLATE	
AREAS	
CHECKED	
NO.	

DATE	
BY	
SURVEYED	
PLOTTED	
TEMPLATE	
AREAS	
CHECKED	
NO.	



Lin Engineering, Ltd.
 Consulting Engineers
 Westmont, Illinois

USER NAME = ERKKILAA	DESIGNED - IS	REVISIED - _____
PLOT SCALE = 20.0000' / in.	DRAWN - IS	REVISIED - _____
PLOT DATE = 5/21/2018	CHECKED - ST	REVISIED - _____
	DATE - 03/30/2018	REVISIED - _____

STATE OF ILLINOIS
DEPARTMENT OF TRANSPORTATION

I-55 RUBBLIZATION
1.7 MILES SOUTH OF IL 116 TO 0.6 MILES NORTH OF IL 23

SCALE: 1:10 SHEET 177 OF 399 SHEETS STA. 183+00.00 R4 TO STA. 183+00.00 R4

F.A.I. RTE.	SECTION	COUNTY	TOTAL SHEETS	SHEET NO.
55	(53-5)R&I	LIVINGSTON	722	500
				CONTRACT NO. 66B64
ILLINOIS FED. AID PROJECT				