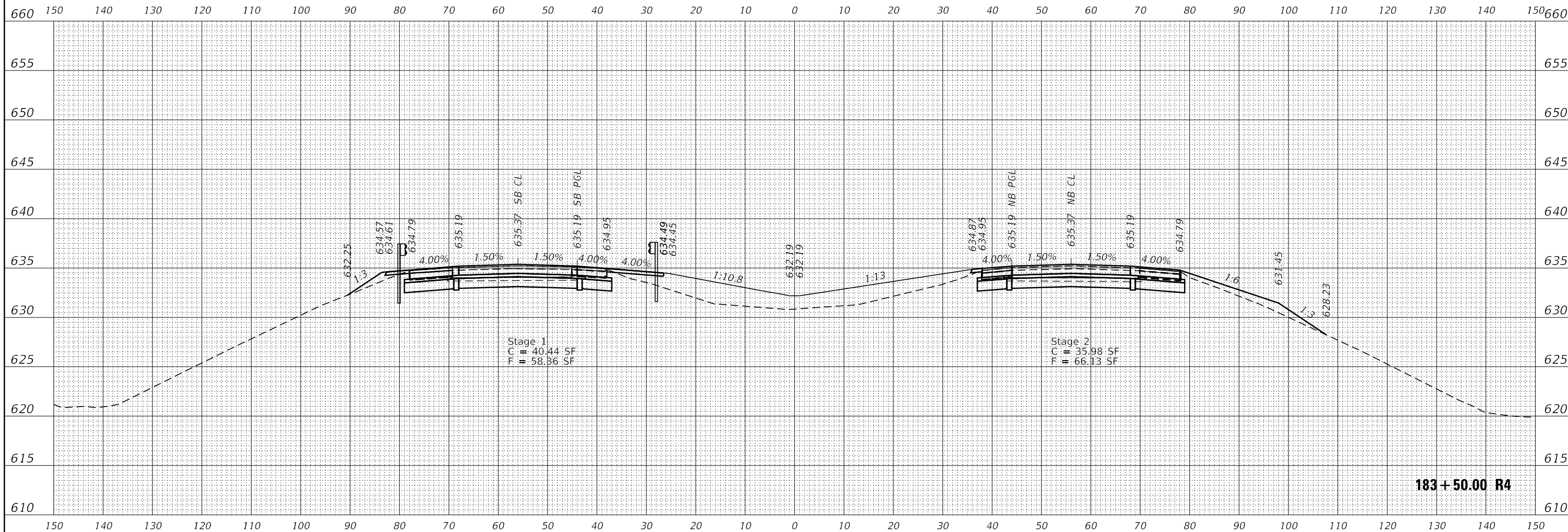


FINAL SURVEY NO.	SURVEYED	DATE
NOTE BOOK	PLOTTED	
AREAS CHECKED	TEMPLATE	
	AREAS	

ORIGINAL SURVEY NO.	SURVEYED	DATE
NOTE BOOK	PLOTTED	
AREAS CHECKED	TEMPLATE	
	AREAS	



Lin Engineering, Ltd.
Consulting Engineers
Westmont, Illinois

USER NAME = ERKKILAA	DESIGNED - IS	REVISED - _____
	DRAWN - IS	REVISED - _____
PLOT SCALE = 20.0000' / in.	CHECKED - ST	REVISED - _____
PLOT DATE = 5/21/2018	DATE - 03/30/2018	REVISED - _____

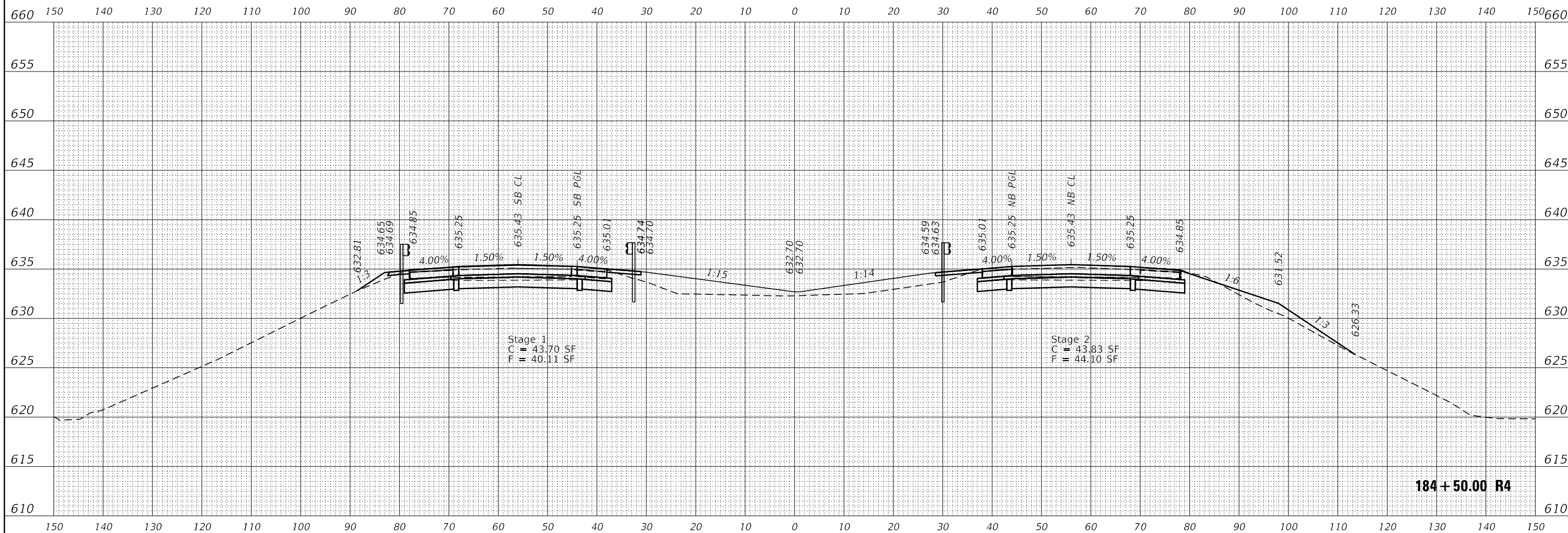
**STATE OF ILLINOIS
DEPARTMENT OF TRANSPORTATION**

I-55 RUBBLIZATION
1.7 MILES SOUTH OF IL 116 TO 0.6 MILES NORTH OF IL 23
SCALE: 1:10 SHEET 178 OF 399 SHEETS STA. 183+50.00 R4 TO STA. 183+50.00 R4

F.A.I. RTE.	SECTION	COUNTY	TOTAL SHEETS	SHEET NO.
55	(53-5)R&I	LIVINGSTON	722	501
				CONTRACT NO. 66B64
ILLINOIS FED. AID PROJECT				

FINAL SURVEY NO.	SURVEYED PLOTTED AREAS CHECKED	DATE

ORIGINAL SURVEY NO.	SURVEYED PLOTTED AREAS CHECKED	DATE



184+50.00 R4



USER NAME = ERKKILAA	DESIGNED - IS	REVISED - _____
	DRAWN - IS	REVISED - _____
PLOT SCALE = 20.0000' / in.	CHECKED - ST	REVISED - _____
PLOT DATE = 5/21/2018	DATE - 03/30/2018	REVISED - _____

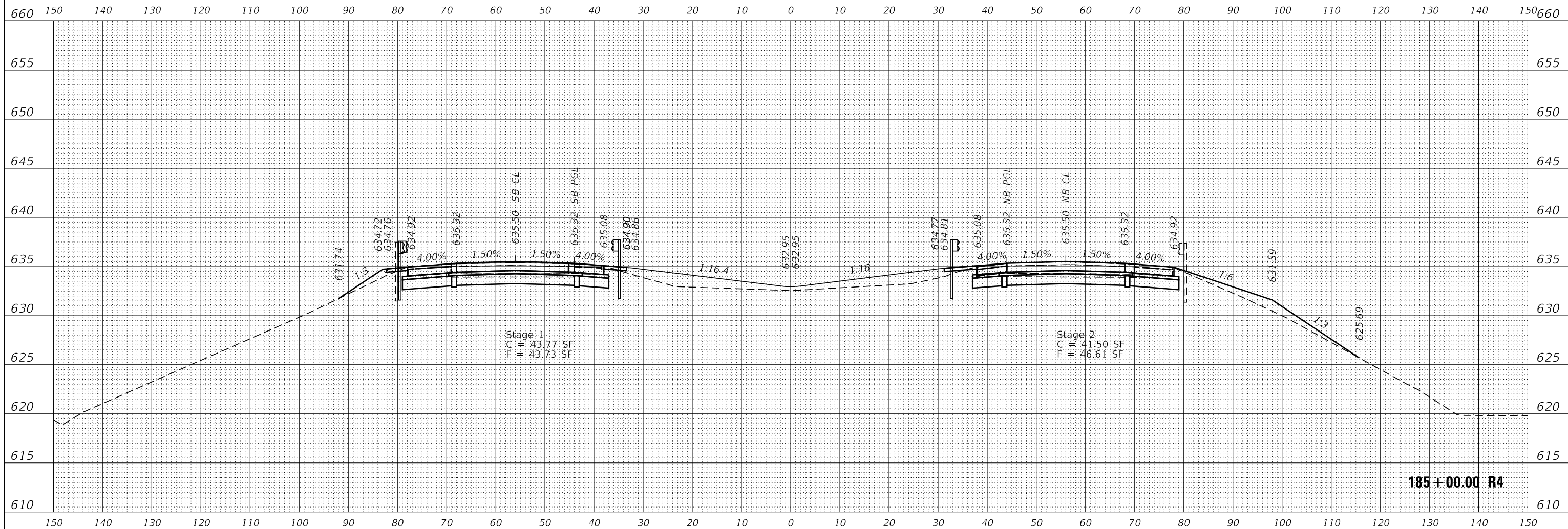
STATE OF ILLINOIS
DEPARTMENT OF TRANSPORTATION

I-55 RUBBLIZATION
1.7 MILES SOUTH OF IL 116 TO 0.6 MILES NORTH OF IL 23
SCALE: 1:10 SHEET 180 OF 399 SHEETS STA. 184+50.00 R4 TO STA. 184+50.00 R4

F.A.I. RTE.	SECTION	COUNTY	TOTAL SHEETS	SHEET NO.
55	(53-5)R&I	LIVINGSTON	722	503
CONTRACT NO. 66B64				ILLINOIS FED. AID PROJECT

FINAL SURVEY NO.	SURVEYED	DATE
NOTE BOOK	PLOTTED	
	TEMPLATE	
	AREAS	
	CHECKED	

ORIGINAL SURVEY NO.	SURVEYED	DATE
NOTE BOOK	PLOTTED	
	TEMPLATE	
	AREAS	
	CHECKED	



Lin Engineering, Ltd.
Consulting Engineers
Westmont, Illinois

USER NAME = ERKKILAA	DESIGNED - IS	REVISED - _____
PLOT SCALE = 20.0000' / in.	DRAWN - IS	REVISED - _____
PLOT DATE = 5/21/2018	CHECKED - ST	REVISED - _____
	DATE - 03/30/2018	REVISED - _____

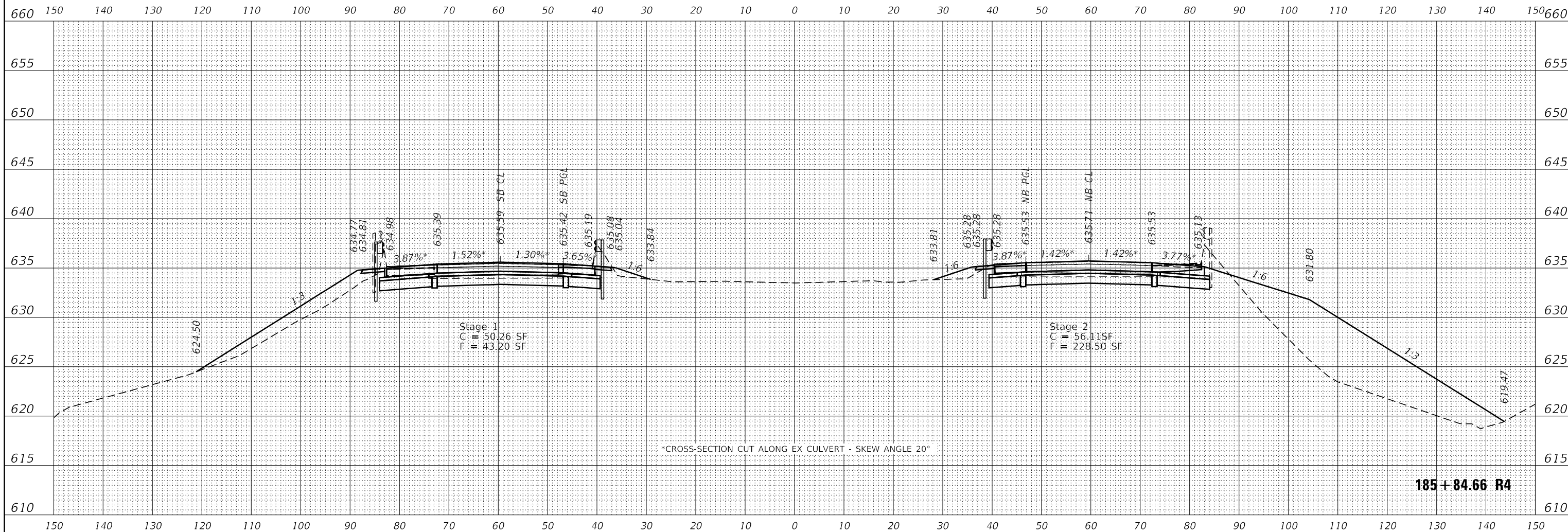
STATE OF ILLINOIS
DEPARTMENT OF TRANSPORTATION

I-55 RUBBLIZATION
1.7 MILES SOUTH OF IL 116 TO 0.6 MILES NORTH OF IL 23
SCALE: 1:10 SHEET 181 OF 399 SHEETS STA. 185+00.00 R4 TO STA. 185+00.00 R4

F.A.I. RTE. 55	SECTION (53-5)R&I	COUNTY LIVINGSTON	TOTAL SHEETS 722	SHEET NO. 504
CONTRACT NO. 66B64				
ILLINOIS FED. AID PROJECT				

FINAL SURVEY NO.	SURVEYED	DATE
NOTE BOOK	PLOTTED	
	TEMPLATE	
	AREAS CHECKED	

ORIGINAL SURVEY NO.	SURVEYED	DATE
NOTE BOOK	PLOTTED	
	TEMPLATE	
	AREAS CHECKED	



185+84.66 R4



USER NAME = ERKKILAA	DESIGNED - IS	REVISED - _____
	DRAWN - IS	REVISED - _____
PLOT SCALE = 20.0000' / in.	CHECKED - ST	REVISED - _____
PLOT DATE = 5/21/2018	DATE - 03/30/2018	REVISED - _____

STATE OF ILLINOIS
DEPARTMENT OF TRANSPORTATION

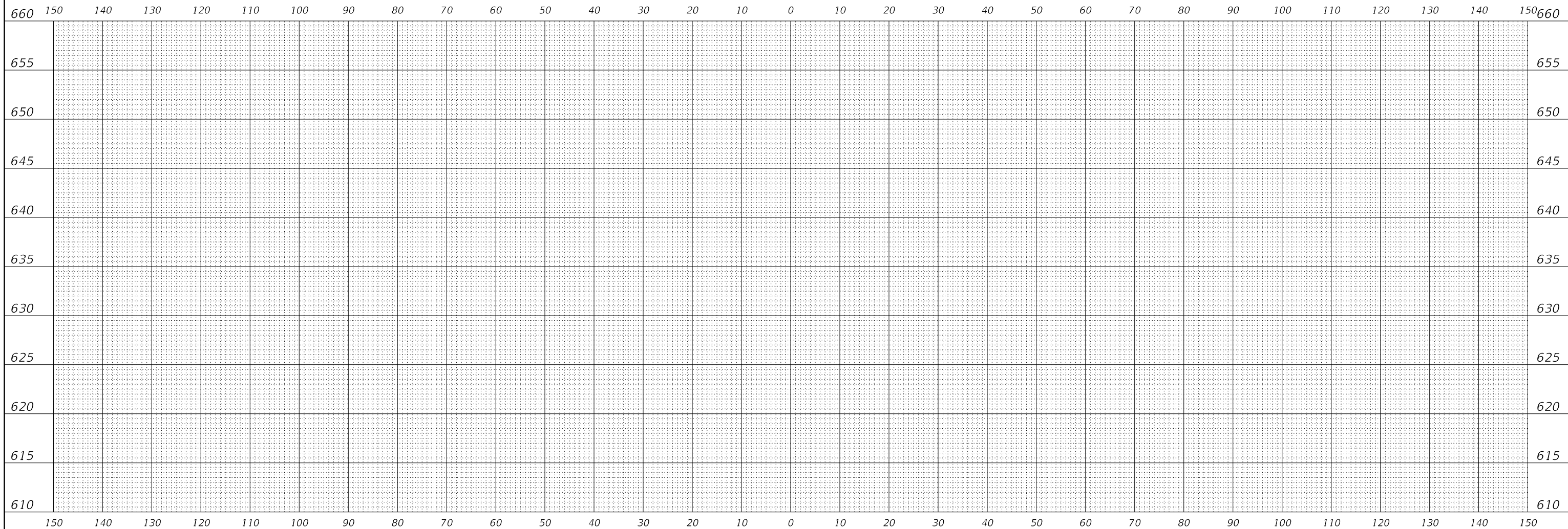
I-55 RUBBLIZATION
1.7 MILES SOUTH OF IL 116 TO 0.6 MILES NORTH OF IL 23
SCALE: 1:10 SHEET 183 OF 399 SHEETS STA. 185+84.66 R4 TO STA. 185+84.66 R4

F.A.I. RTE.	SECTION	COUNTY	TOTAL SHEETS	SHEET NO.
55	(53-5)R&I	LIVINGSTON	722	506
				CONTRACT NO. 66B64
ILLINOIS FED. AID PROJECT				

FINAL SURVEY NOTE BOOK NO.	SURVEYED PLOTTED AREAS CHECKED	DATE

ORIGINAL SURVEY NOTE BOOK NO.	SURVEYED PLOTTED AREAS CHECKED	DATE

BRIDGE OMISSION FROM STA 185+84.66 TO STA 190+15.44



Lin Engineering, Ltd.
Consulting Engineers
Westmont, Illinois

USER NAME = ERKKILAA	DESIGNED - IS	REVISED - _____
	DRAWN - IS	REVISED - _____
PLOT SCALE = 20,000' / in.	CHECKED - ST	REVISED - _____
PLOT DATE = 5/21/2018	DATE - 03/30/2018	REVISED - _____

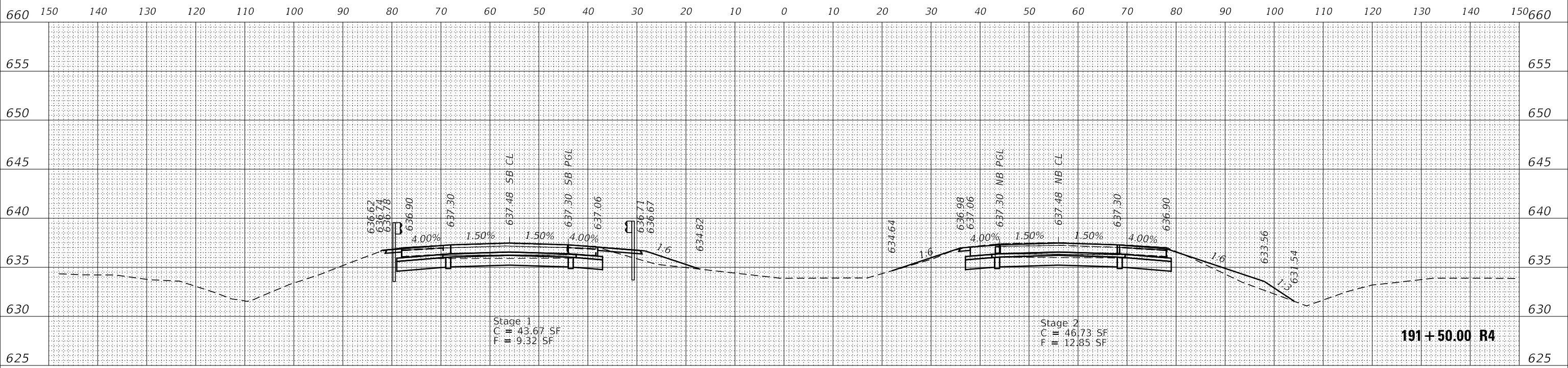
**STATE OF ILLINOIS
DEPARTMENT OF TRANSPORTATION**

**I-55 RUBBLIZATION
1.7 MILES SOUTH OF IL 116 TO 0.6 MILES NORTH OF IL 23**

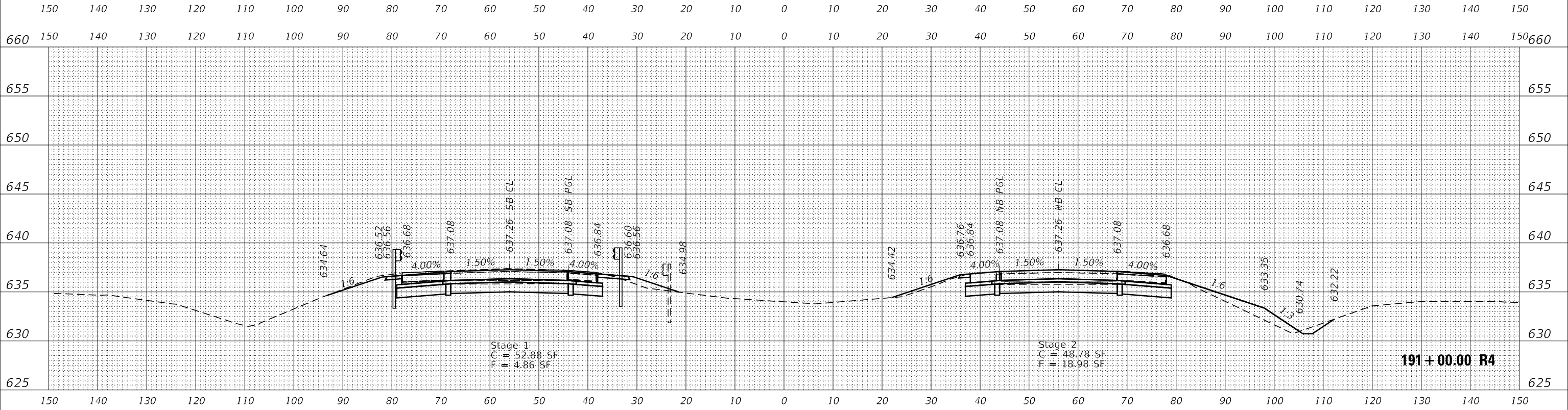
SCALE: 1:10 SHEET 184 OF 399 SHEETS STA. 186+50.00 R4 TO STA. 186+50.00 R4

F.A.I. RTE.	SECTION	COUNTY	TOTAL SHEETS	SHEET NO.
55	(53-5)R&I	LIVINGSTON	722	507
CONTRACT NO. 66B64				
ILLINOIS FED. AID PROJECT				

DATE	
BY	
SURVEYED	
PLOTTED	
TEMPLATE	
AREAS CHECKED	
FINAL SURVEY	
NOTE BOOK	
NO.	



DATE	
BY	
SURVEYED	
PLOTTED	
TEMPLATE	
AREAS CHECKED	
ORIGINAL SURVEY	
NOTE BOOK	
NO.	



LE LIN ENGINEERING, LTD.
Consulting Engineers
Westmont, Illinois

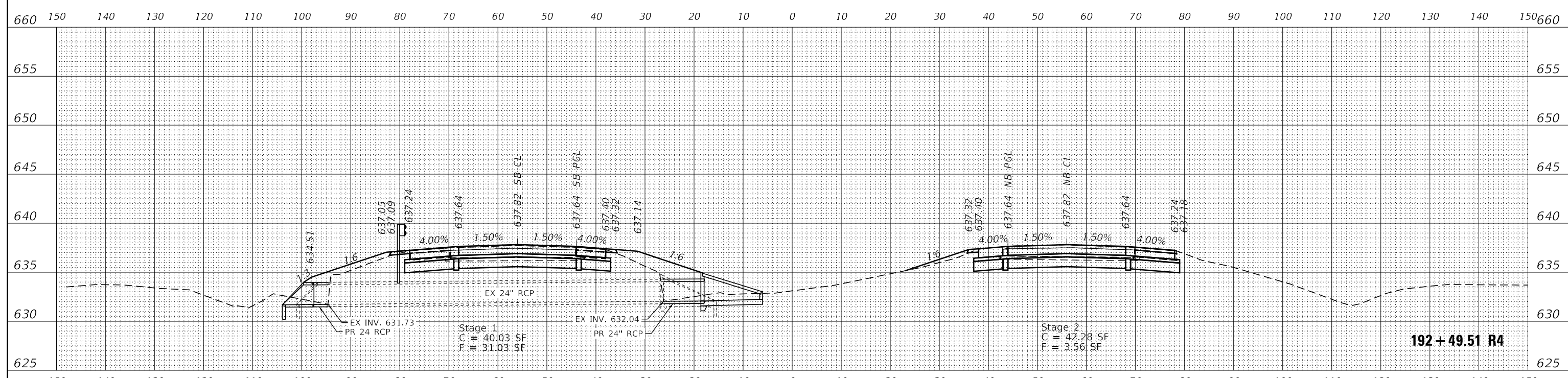
USER NAME = ERKKILAA	DESIGNED - IS	REVISED - _____
PLOT SCALE = 20.0000' / in.	DRAWN - IS	REVISED - _____
PLOT DATE = 5/21/2018	CHECKED - ST	REVISED - _____
	DATE - 03/30/2018	REVISED - _____

STATE OF ILLINOIS
DEPARTMENT OF TRANSPORTATION

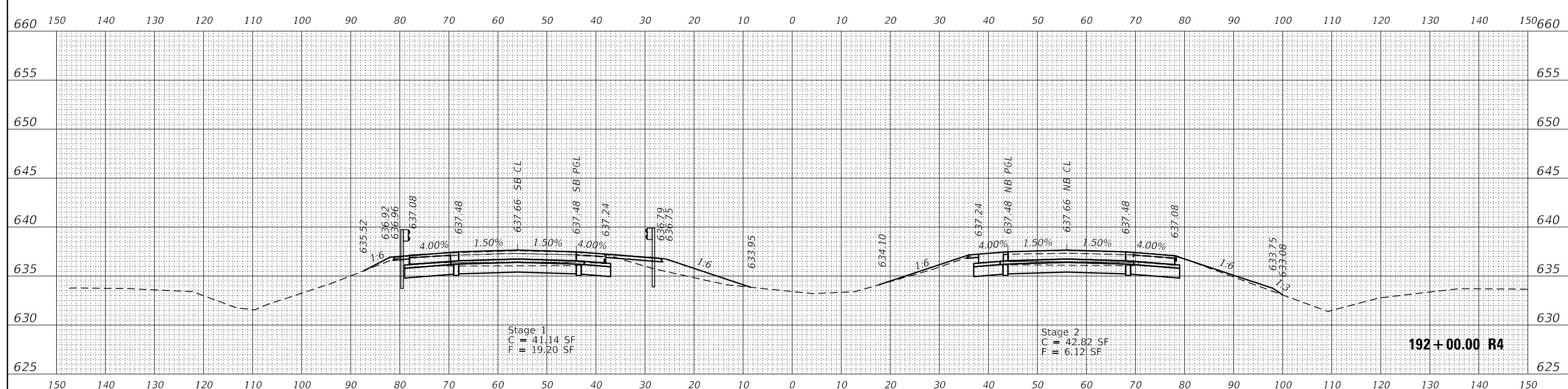
I-55 RUBBLIZATION
1.7 MILES SOUTH OF IL 116 TO 0.6 MILES NORTH OF IL 23
SCALE: 1:10 SHEET 186 OF 399 SHEETS STA. 191+00.00 R4 TO STA. 191+50.00 R4

F.A.I. RTE.	SECTION	COUNTY	TOTAL SHEETS	SHEET NO.
55	(53-5)R&I	LIVINGSTON	722	509
				CONTRACT NO. 66B64
ILLINOIS FED. AID PROJECT				

DATE	
BY	
FINAL SURVEY	
NOTED	
PLOTTED	
TEMPLATE	
AREAS CHECKED	
NO.	



DATE	
BY	
ORIGINAL SURVEY	
NOTED	
PLOTTED	
TEMPLATE	
AREAS CHECKED	
NO.	



Lin Engineering, Ltd.
Consulting Engineers
Westmont, Illinois

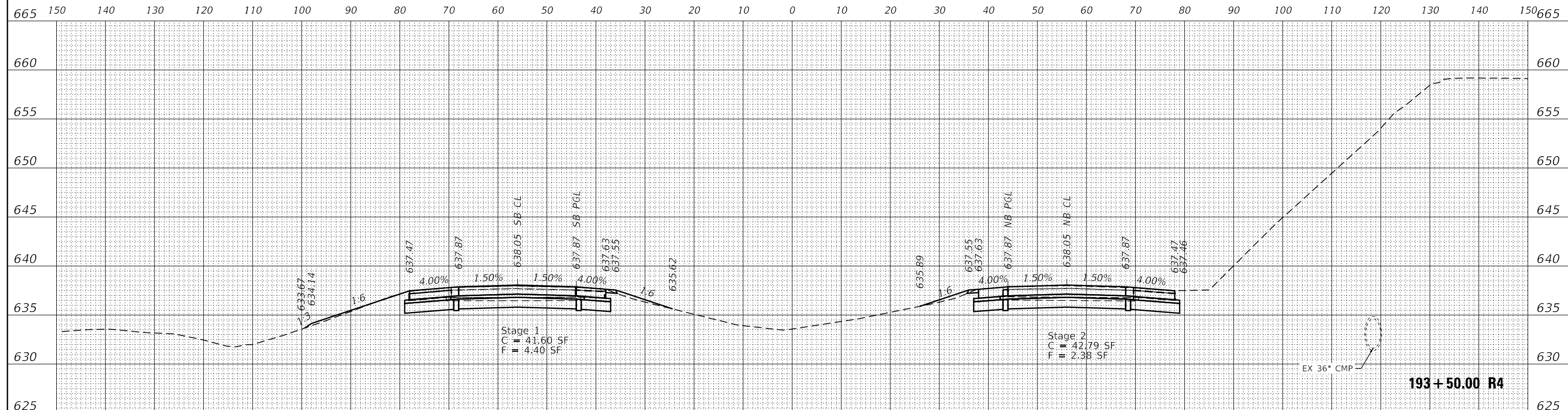
USER NAME = ERKKILAA	DESIGNED - IS	REVISED -
	DRAWN - IS	REVISED -
PLOT SCALE = 20.0000' / in.	CHECKED - ST	REVISED -
PLOT DATE = 5/21/2018	DATE - 03/30/2018	REVISED -

STATE OF ILLINOIS
DEPARTMENT OF TRANSPORTATION

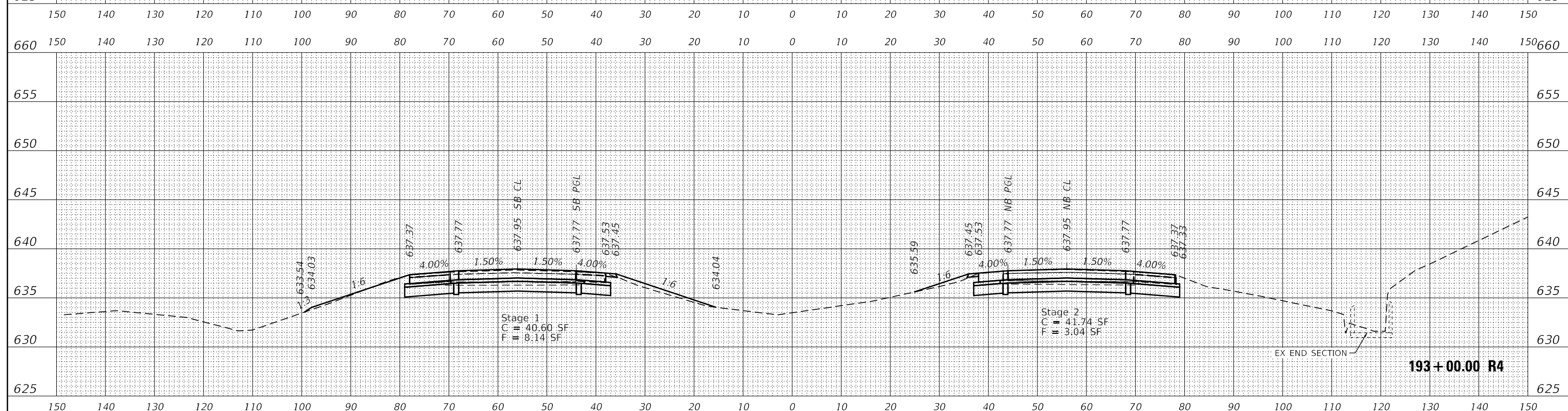
I-55 RUBBLIZATION
1.7 MILES SOUTH OF IL 116 TO 0.6 MILES NORTH OF IL 23
SCALE: 1:10 SHEET 187 OF 399 SHEETS STA. 192+00.00 R4 TO STA. 192+49.51 R4

F.A.I. RTE.	SECTION	COUNTY	TOTAL SHEETS	SHEET NO.
55	(53-5)R&I	LIVINGSTON	722	510
				CONTRACT NO. 66B64
ILLINOIS FED. AID PROJECT				

DATE	
BY	
FINAL SURVEY	
PLOTTED	
TEMPLATE	
NOTE BOOK	
AREAS CHECKED	



DATE	
BY	
ORIGINAL SURVEY	
PLOTTED	
TEMPLATE	
NOTE BOOK	
AREAS CHECKED	



LE LIN ENGINEERING, LTD.
Consulting Engineers
Westmont, Illinois

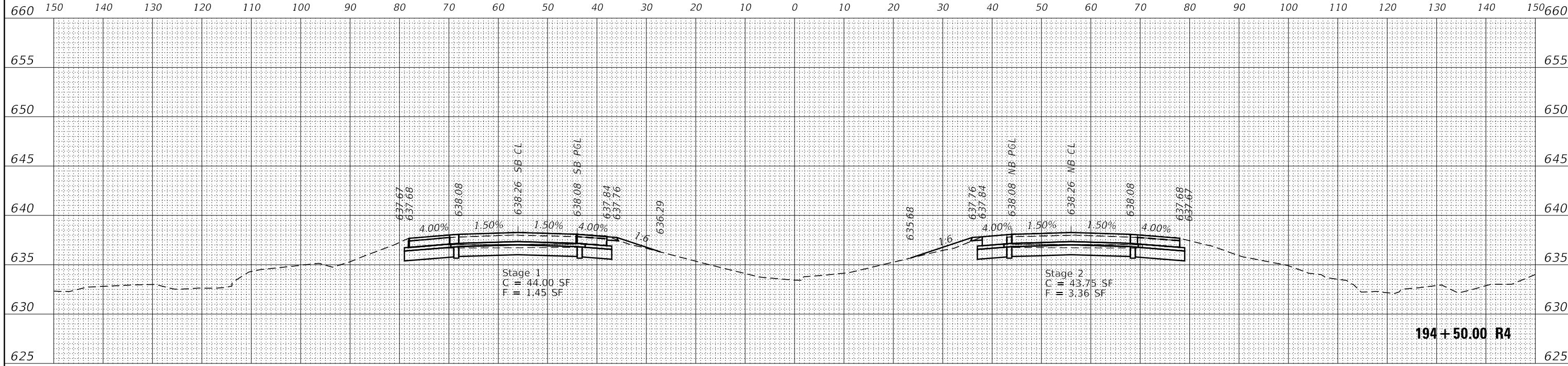
USER NAME = ERKKILAA	DESIGNED - IS	REVISED -
	DRAWN - IS	REVISED -
PLOT SCALE = 20.0009' / in.	CHECKED - ST	REVISED -
PLOT DATE = 5/21/2018	DATE - 03/30/2018	REVISED -

STATE OF ILLINOIS
DEPARTMENT OF TRANSPORTATION

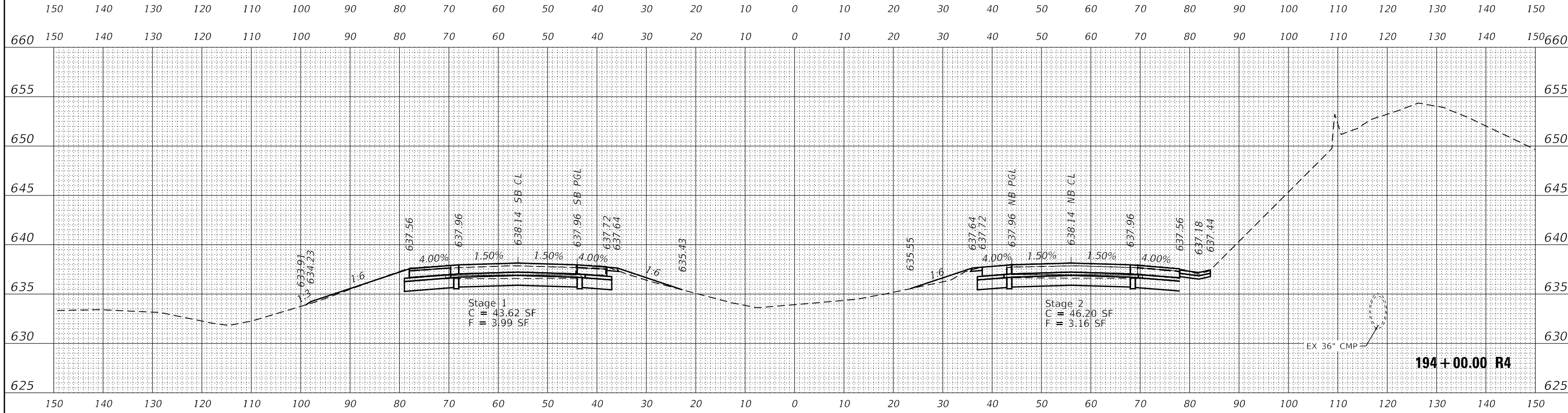
I-55 RUBBLIZATION
1.7 MILES SOUTH OF IL 116 TO 0.6 MILES NORTH OF IL 23
SCALE: 1:10 SHEET 188 OF 399 SHEETS STA. 193+00.00 R4 TO STA. 193+50.00 R4

F.A.I. RTE.	SECTION	COUNTY	TOTAL SHEETS	SHEET NO.
55	(53-5)R&I	LIVINGSTON	722	511
				CONTRACT NO. 66B64
ILLINOIS FED. AID PROJECT				

DATE	
BY	
FINAL SURVEY	
NOTE BOOK	
NO.	
SURVEYED	
PLOTTED	
TEMPLATE	
AREAS	
CHECKED	



DATE	
BY	
ORIGINAL SURVEY	
NOTE BOOK	
NO.	
SURVEYED	
PLOTTED	
TEMPLATE	
AREAS	
CHECKED	



Lin Engineering, Ltd.
Consulting Engineers
Westmont, Illinois

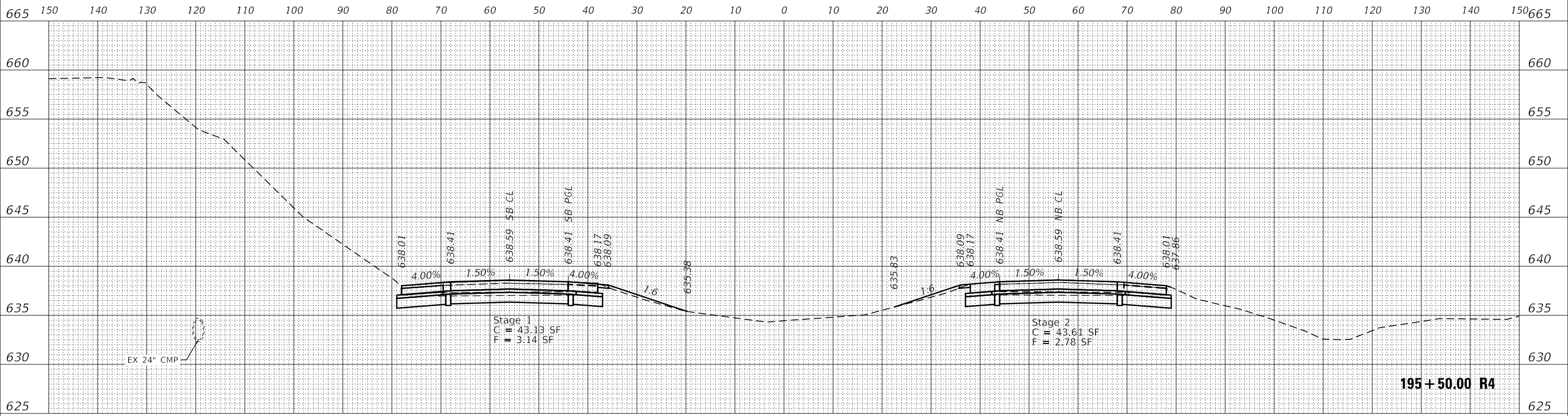
USER NAME = ERKKILAA	DESIGNED - IS	REVISED -
PLOT SCALE = 20.0009' / in.	DRAWN - IS	REVISED -
PLOT DATE = 5/21/2018	CHECKED - ST	REVISED -
	DATE - 03/30/2018	REVISED -

STATE OF ILLINOIS
DEPARTMENT OF TRANSPORTATION

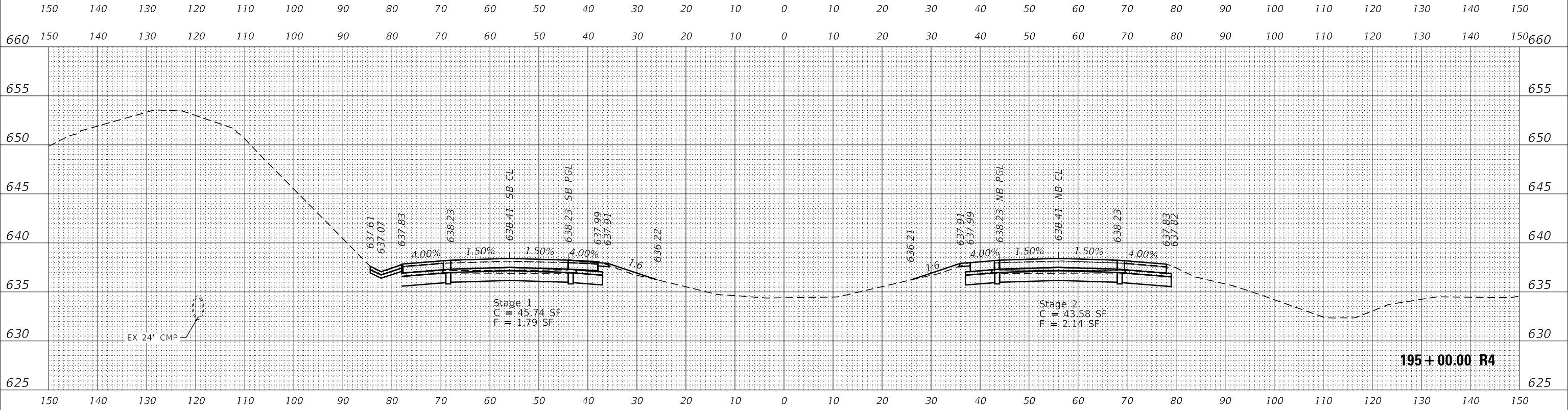
I-55 RUBBLIZATION
1.7 MILES SOUTH OF IL 116 TO 0.6 MILES NORTH OF IL 23
SCALE: 1:10 SHEET 189 OF 399 SHEETS STA. 194+00.00 R4 TO STA. 194+50.00 R4

F.A.I. RTE.	SECTION	COUNTY	TOTAL SHEETS	SHEET NO.
55	(53-5)R&I	LIVINGSTON	722	512
				CONTRACT NO. 66B64
ILLINOIS FED. AID PROJECT				

DATE	
BY	
FINAL SURVEY	
NO.:	
SURVEYED	
PLOTTED	
TEMPLATE	
AREAS	
CHECKED	



DATE	
BY	
ORIGINAL SURVEY	
NO.:	
SURVEYED	
PLOTTED	
TEMPLATE	
AREAS	
CHECKED	



LE LIN ENGINEERING, LTD.
Consulting Engineers
Westmont, Illinois

USER NAME = ERKKILAA	DESIGNED - IS	REVISED -
	DRAWN - IS	REVISED -
PLOT SCALE = 20.0009' / in.	CHECKED - ST	REVISED -
PLOT DATE = 5/21/2018	DATE - 03/30/2018	REVISED -

STATE OF ILLINOIS
DEPARTMENT OF TRANSPORTATION

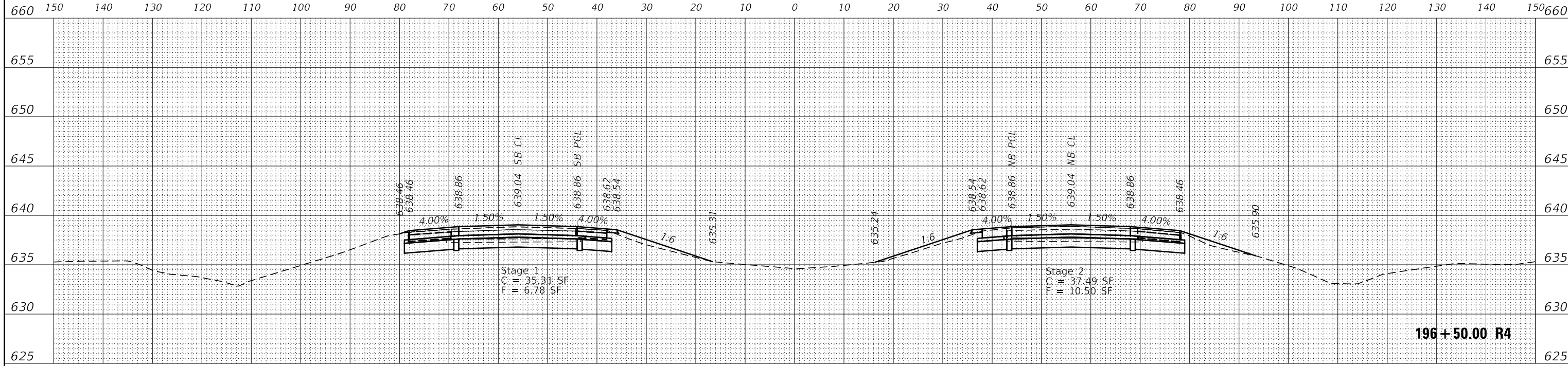
I-55 RUBBLIZATION
1.7 MILES SOUTH OF IL 116 TO 0.6 MILES NORTH OF IL 23

F.A.I. RTE.	SECTION	COUNTY	TOTAL SHEETS	SHEET NO.
55	(53-5)R&I	LIVINGSTON	722	513
				CONTRACT NO. 66B64

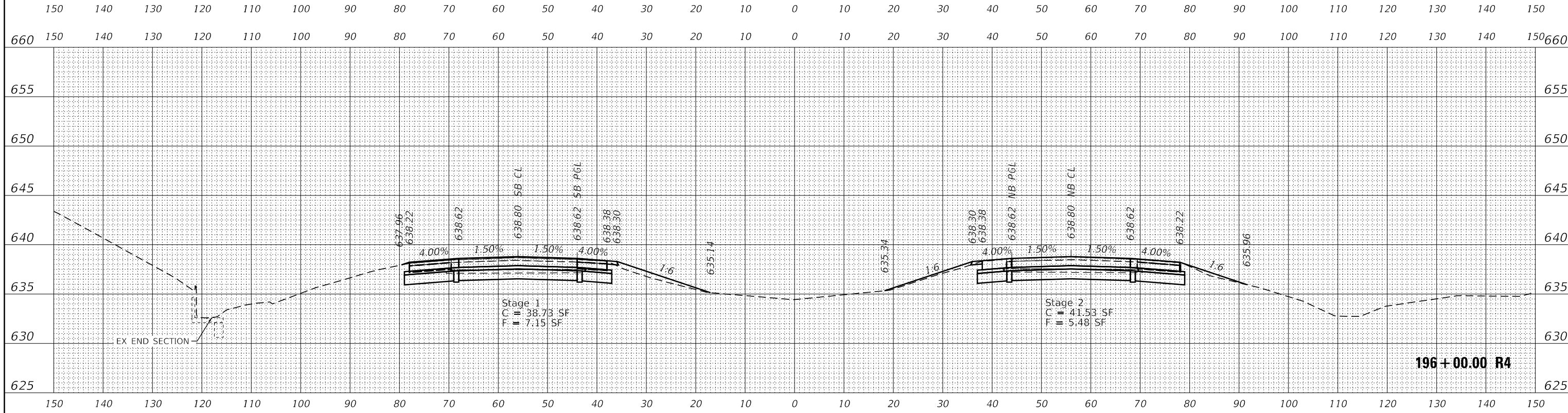
SCALE: 1:10 SHEET 190 OF 399 SHEETS STA. 195+00.00 R4 TO STA. 195+50.00 R4

ILLINOIS FED. AID PROJECT

DATE	
BY	
FINAL SURVEY	
SURVEYED	
PLOTTED	
TEMPLATE	
NOTE BOOK	
AREAS CHECKED	
NO.	



DATE	
BY	
ORIGINAL SURVEY	
SURVEYED	
PLOTTED	
TEMPLATE	
NOTE BOOK	
AREAS CHECKED	
NO.	



LE LIN ENGINEERING, LTD.
Consulting Engineers
Westmont, Illinois

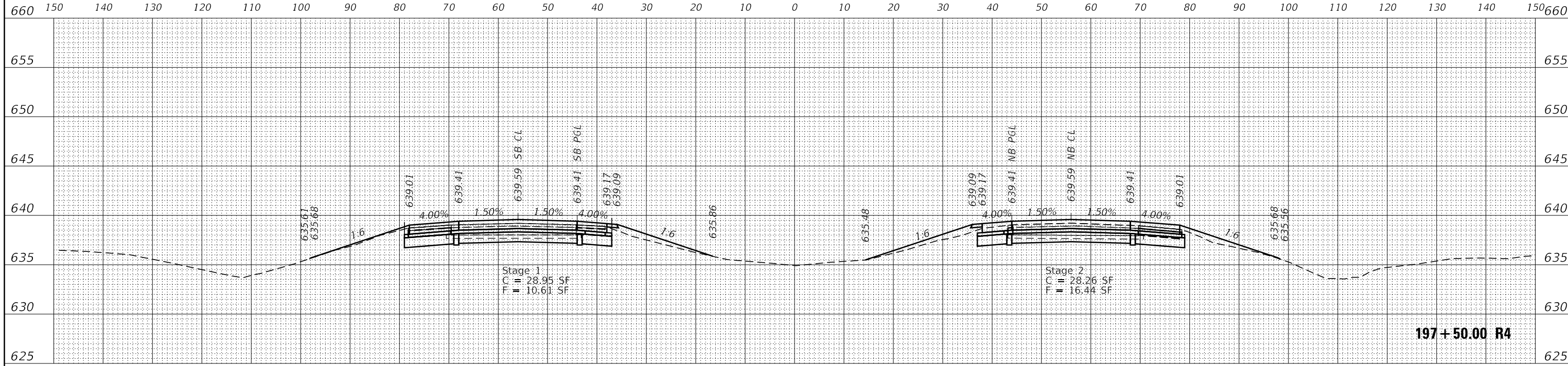
USER NAME = ERKKILAA	DESIGNED - IS	REVISED - _____
PLOT SCALE = 20.0009' / in.	DRAWN - IS	REVISED - _____
PLOT DATE = 5/21/2018	CHECKED - ST	REVISED - _____
	DATE - 03/30/2018	REVISED - _____

STATE OF ILLINOIS
DEPARTMENT OF TRANSPORTATION

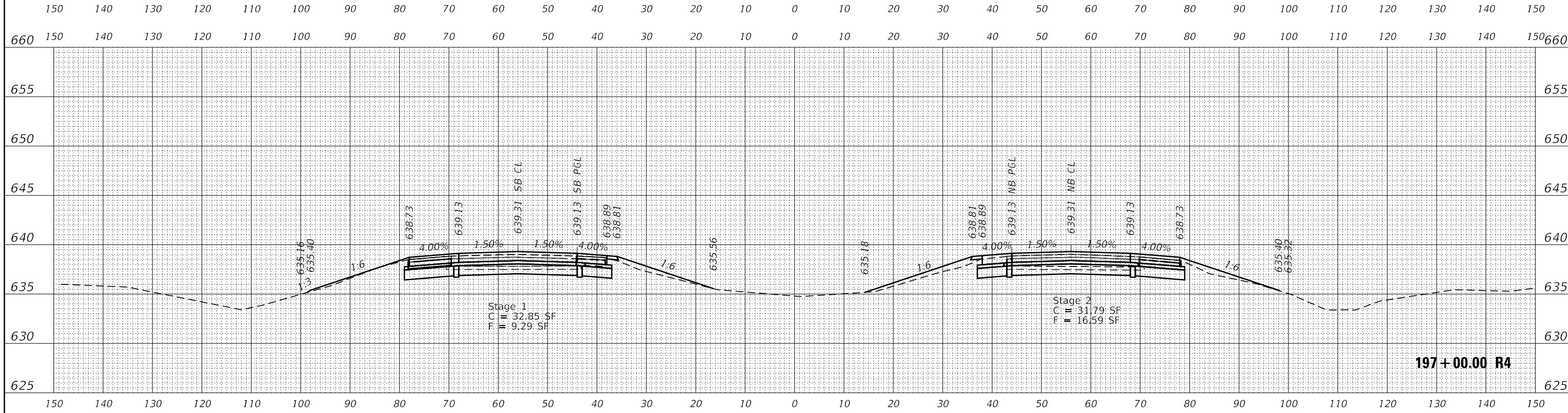
I-55 RUBBLIZATION
1.7 MILES SOUTH OF IL 116 TO 0.6 MILES NORTH OF IL 23
SCALE: 1:10 SHEET 191 OF 399 SHEETS STA. 196+00.00 R4 TO STA. 196+50.00 R4

F.A.I. RTE.	SECTION	COUNTY	TOTAL SHEETS	SHEET NO.
55	(53-5)R&I	LIVINGSTON	722	514
				CONTRACT NO. 66B64
ILLINOIS FED. AID PROJECT				

DATE	
BY	
FINISHED SURVEY	
PLOTTED	
TEMPLATE	
NOTE BOOK	
AREAS CHECKED	



DATE	
BY	
ORIGINAL SURVEY	
PLOTTED	
TEMPLATE	
NOTE BOOK	
AREAS CHECKED	



LE LIN ENGINEERING, LTD.
Consulting Engineers
Westmont, Illinois

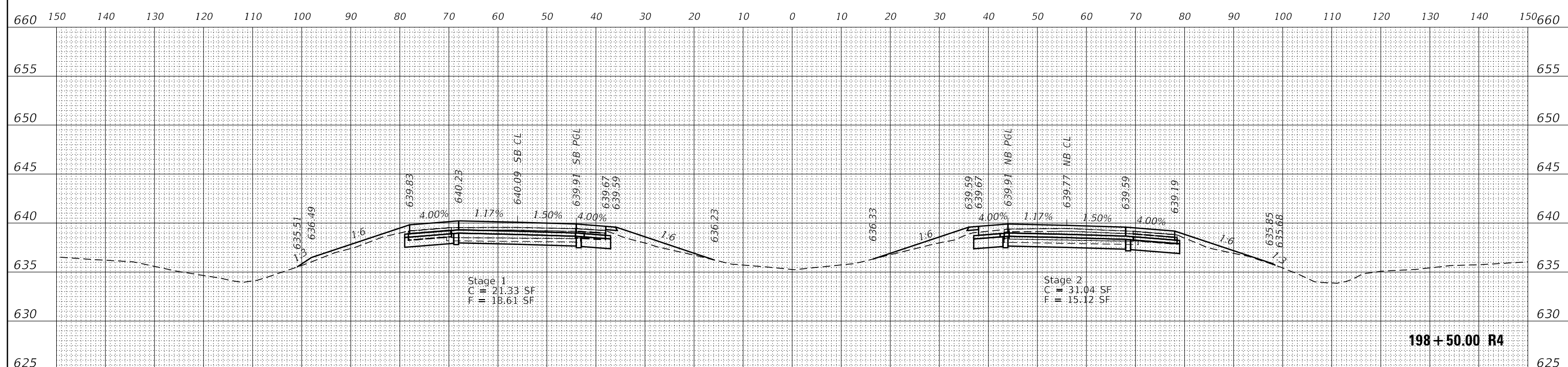
USER NAME = ERKKILAA	DESIGNED - IS	REVISED -
PLOT SCALE = 20.0009' / in.	DRAWN - IS	REVISED -
PLOT DATE = 5/21/2018	CHECKED - ST	REVISED -
	DATE - 03/30/2018	REVISED -

STATE OF ILLINOIS
DEPARTMENT OF TRANSPORTATION

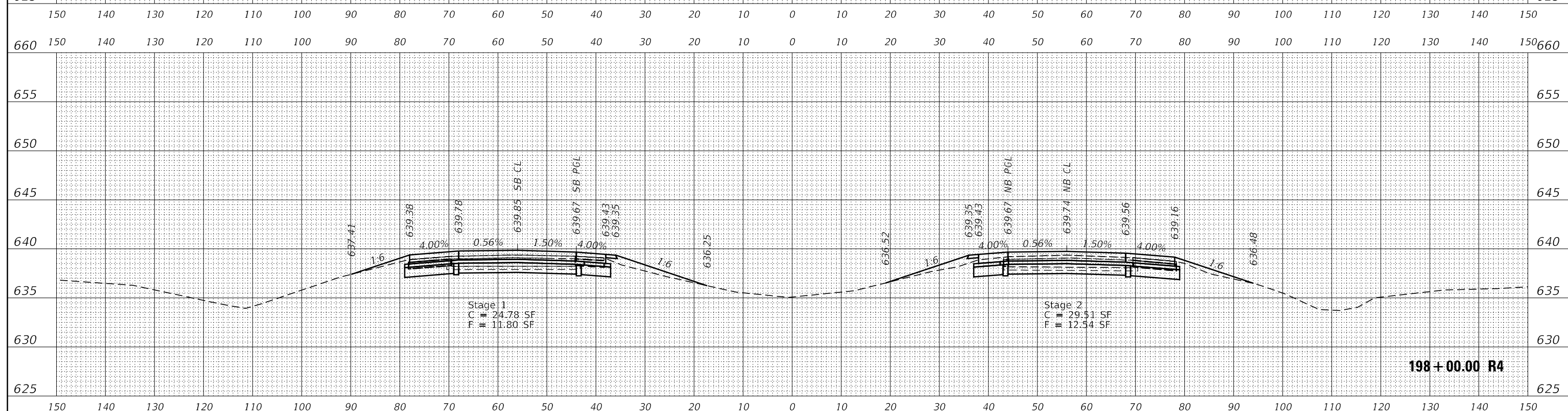
I-55 RUBBLIZATION
1.7 MILES SOUTH OF IL 116 TO 0.6 MILES NORTH OF IL 23
SCALE: 1:10 SHEET 192 OF 399 SHEETS STA. 197+00.00 R4 TO STA. 197+50.00 R4

F.A.I. RTE.	SECTION	COUNTY	TOTAL SHEETS	SHEET NO.
55	(53-5)R&I	LIVINGSTON	722	515
				CONTRACT NO. 66B64
ILLINOIS FED. AID PROJECT				

DATE	
BY	
FINAL SURVEY	
PLOTTED	
TEMPLATE	
NOTE BOOK	
AREAS CHECKED	
NO.	



DATE	
BY	
ORIGINAL SURVEY	
PLOTTED	
TEMPLATE	
NOTE BOOK	
AREAS CHECKED	
NO.	



Lin Engineering, Ltd.
Consulting Engineers
Westmont, Illinois

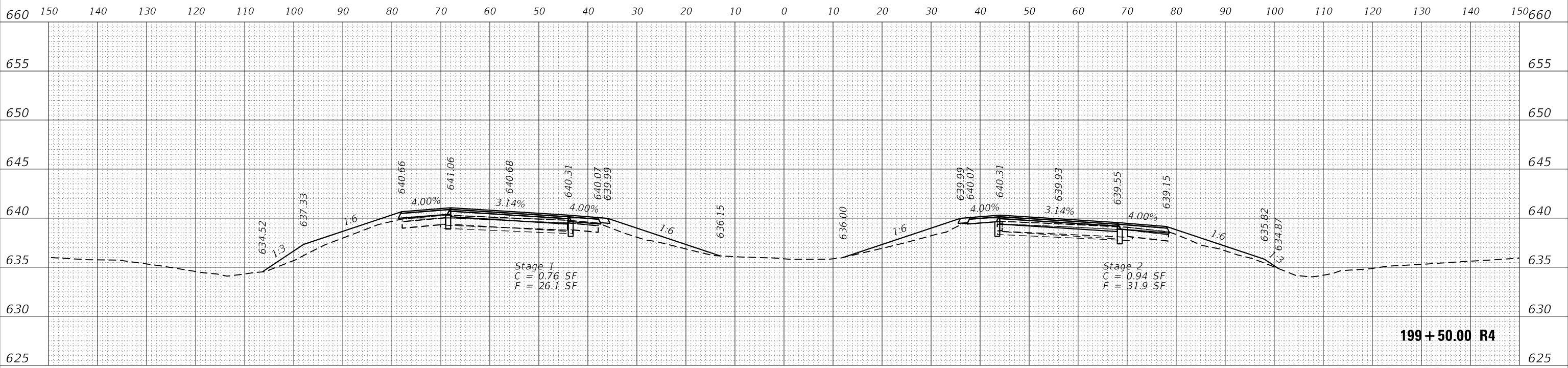
USER NAME = ERKKILAA	DESIGNED - IS	REVISED -
PLOT SCALE = 20.0009' / in.	DRAWN - IS	REVISED -
PLOT DATE = 5/21/2018	CHECKED - ST	REVISED -
	DATE - 03/30/2018	REVISED -

STATE OF ILLINOIS
DEPARTMENT OF TRANSPORTATION

I-55 RUBBLIZATION
1.7 MILES SOUTH OF IL 116 TO 0.6 MILES NORTH OF IL 23
SCALE: 1:10 SHEET 193 OF 399 SHEETS STA. 198+00.00 R4 TO STA. 198+50.00 R4

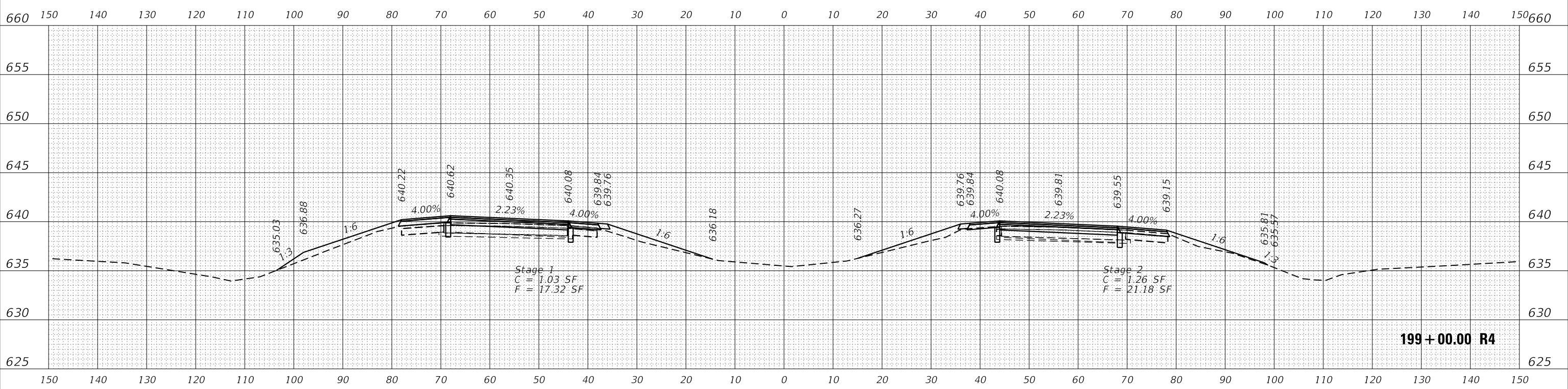
F.A.I. RTE.	SECTION	COUNTY	TOTAL SHEETS	SHEET NO.
55	(53-5)R&I	LIVINGSTON	722	516
				CONTRACT NO. 66B64
ILLINOIS FED. AID PROJECT				

DATE	
BY	
FINAL SURVEY	
PLOTTED	
TEMPLATE	
NOTE BOOK	
AREAS CHECKED	
NO.	



199 + 50.00 R4

DATE	
BY	
ORIGINAL SURVEY	
PLOTTED	
TEMPLATE	
NOTE BOOK	
AREAS CHECKED	
NO.	



199 + 00.00 R4

LIN ENGINEERING, LTD.
Consulting Engineers
Westmont, Illinois

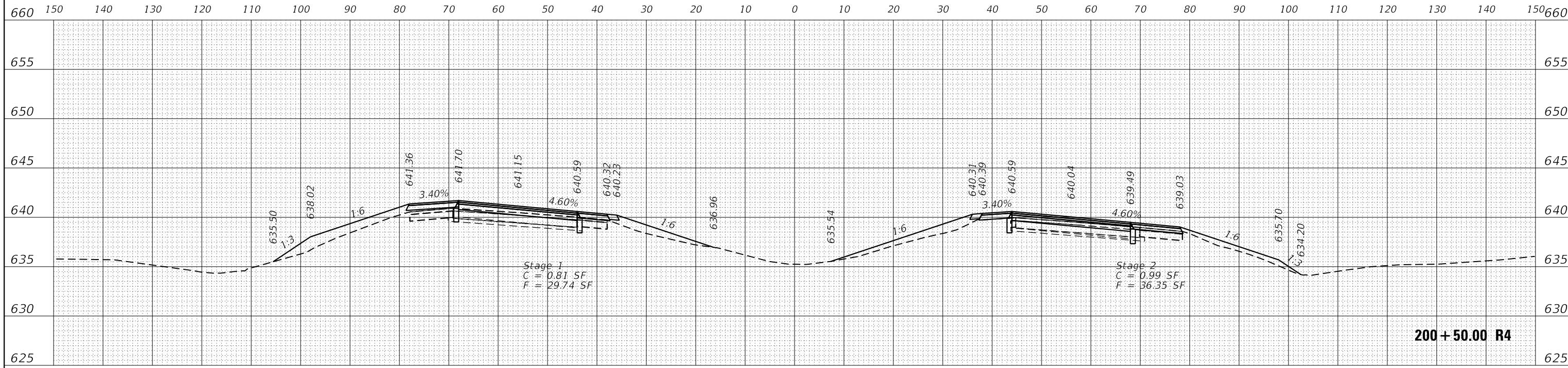
USER NAME = fergusonjh	DESIGNED - IS	REVISED - _____
	DRAWN - IS	REVISED - _____
PLOT SCALE = 20.0000' / in.	CHECKED - ST	REVISED - _____
PLOT DATE = 4/2/2018	DATE - 03/30/2018	REVISED - _____

STATE OF ILLINOIS
DEPARTMENT OF TRANSPORTATION

I-55 RUBBLIZATION
1.7 MILES SOUTH OF IL 116 TO 0.6 MILES NORTH OF IL 23
SCALE: 1:10 SHEET x394 OF 398 SHEETS STA. 199+00.00 R4 TO STA. 199+50.00 R4

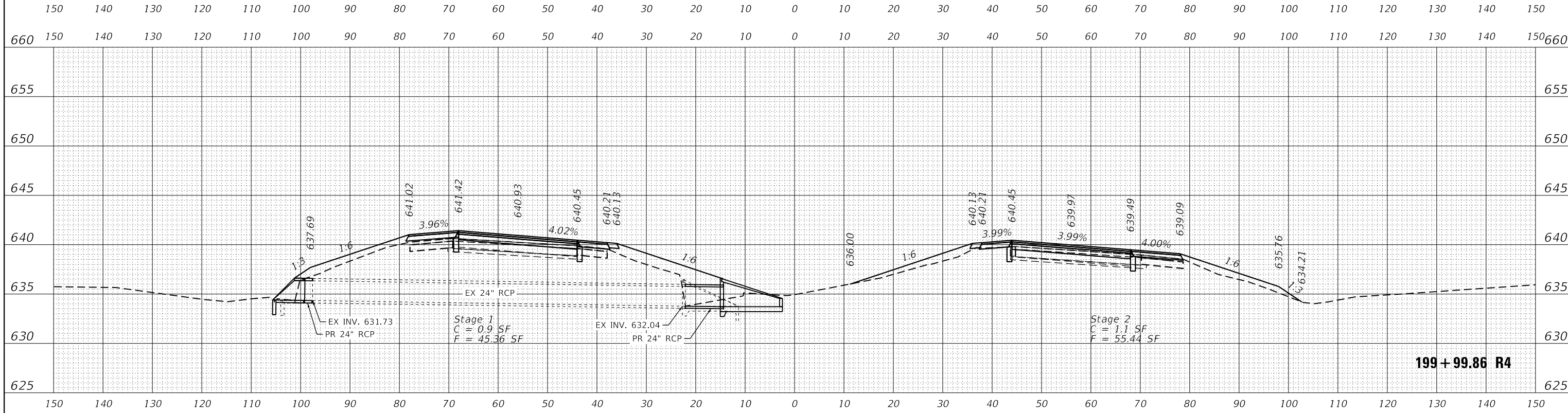
F.A.I. RTE.	SECTION	COUNTY	TOTAL SHEETS	SHEET NO.
55	(53-5)R&I	LIVINGSTON	722	517
				CONTRACT NO. 66B64
ILLINOIS FED. AID PROJECT				

DATE	
BY	
FINAL SURVEY	
NOTED BOOK	
PLOTTED TEMPLATE	
AREAS CHECKED	



200 + 50.00 R4

DATE	
BY	
ORIGINAL SURVEY	
NOTED BOOK	
PLOTTED TEMPLATE	
AREAS CHECKED	



199 + 99.86 R4

LIN ENGINEERING, LTD.
Consulting Engineers
Westmont, Illinois

USER NAME = fergusonjh	DESIGNED - IS	REVISED -
	DRAWN - IS	REVISED -
PLOT SCALE = 20.0000' / in.	CHECKED - ST	REVISED -
PLOT DATE = 4/2/2018	DATE - 03/30/2018	REVISED -

STATE OF ILLINOIS
DEPARTMENT OF TRANSPORTATION

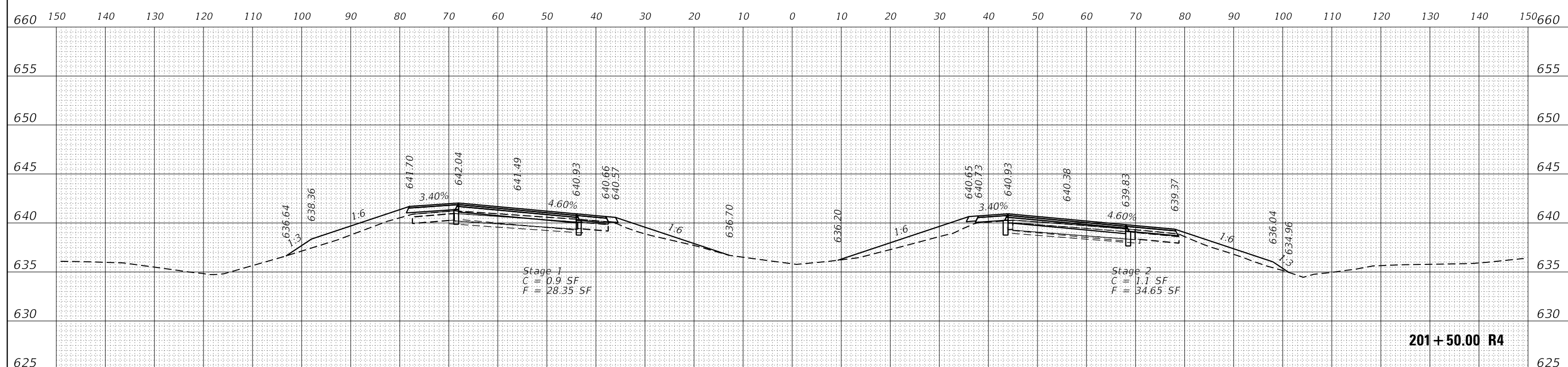
I-55 RUBBLIZATION
1.7 MILES SOUTH OF IL 116 TO 0.6 MILES NORTH OF IL 23

F.A.I. RTE.	SECTION	COUNTY	TOTAL SHEETS	SHEET NO.
55	(53-5)R&I	LIVINGSTON	722	518
				CONTRACT NO. 66B64

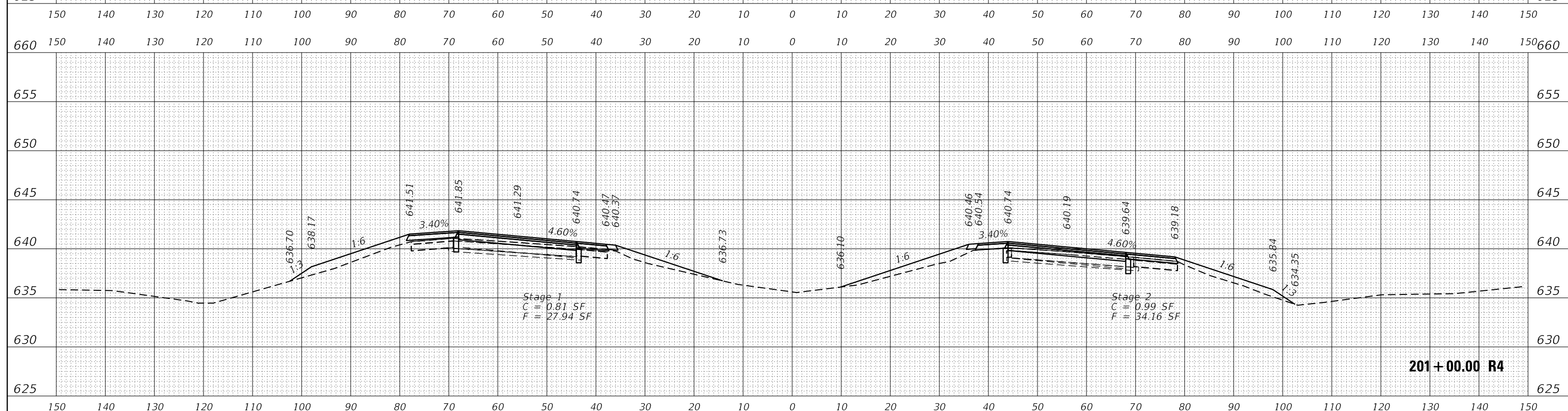
SCALE: 1:10 SHEET x95 OF 888 SHEETS STA. 199+99.86 R4 TO STA. 200+50.00 R4

ILLINOIS FED. AID PROJECT

DATE	
BY	
SURVEYED	
PLOTTED	
TEMPLATE	
NOTE BOOK	
AREAS CHECKED	
NO.	



DATE	
BY	
SURVEYED	
PLOTTED	
TEMPLATE	
NOTE BOOK	
AREAS CHECKED	
NO.	



LIN ENGINEERING, LTD.
Consulting Engineers
Westmont, Illinois

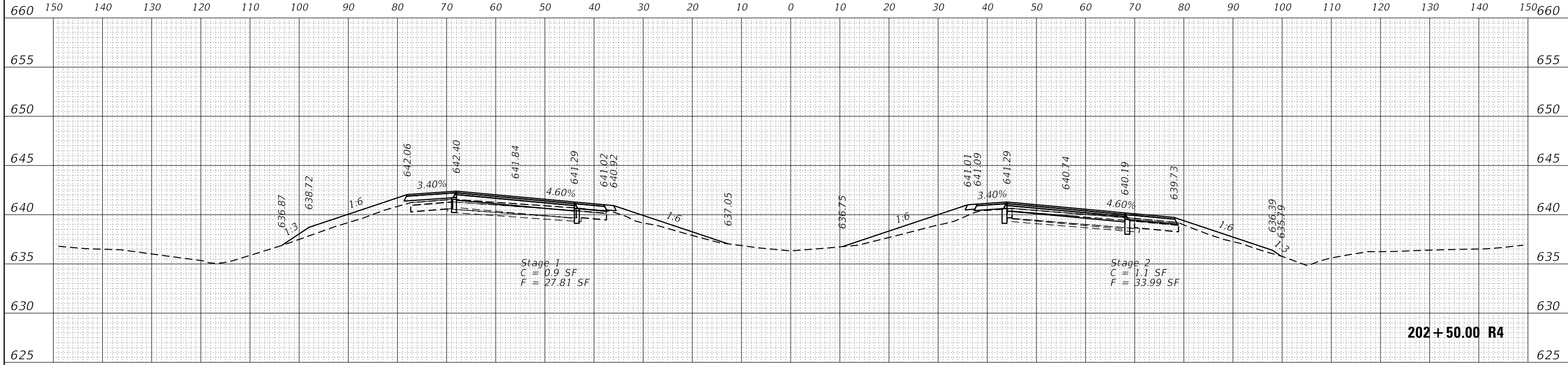
USER NAME = fergusonjh	DESIGNED - IS	REVISED - _____
PLOT SCALE = 20.0000' / in.	DRAWN - IS	REVISED - _____
PLOT DATE = 4/2/2018	CHECKED - ST	REVISED - _____
	DATE - 03/30/2018	REVISED - _____

STATE OF ILLINOIS
DEPARTMENT OF TRANSPORTATION

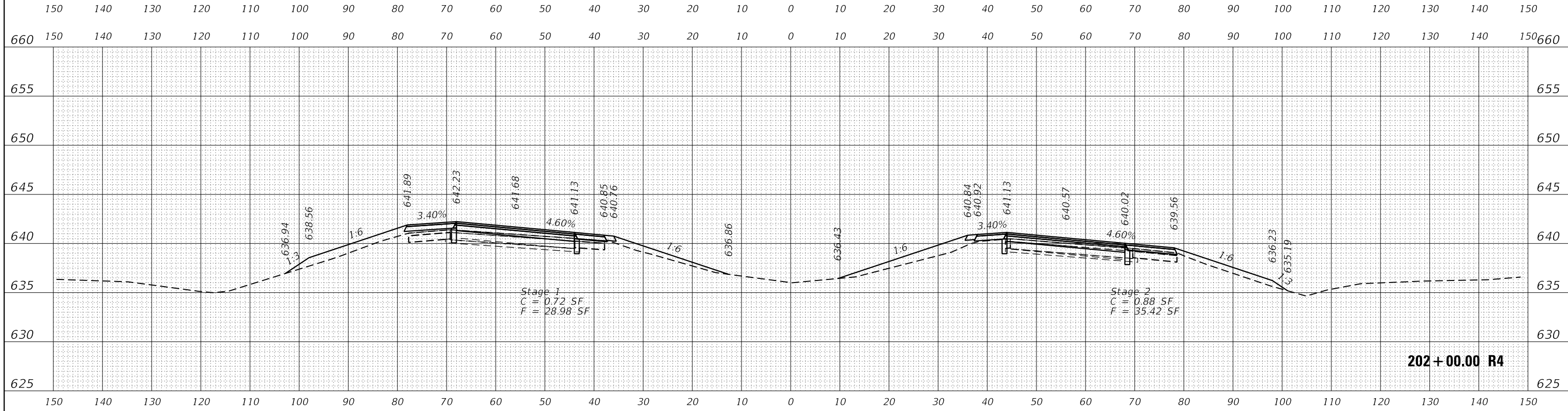
I-55 RUBBLIZATION
1.7 MILES SOUTH OF IL 116 TO 0.6 MILES NORTH OF IL 23

F.A.I. RTE.	SECTION	COUNTY	TOTAL SHEETS	SHEET NO.
55	(53-51R&I)	LIVINGSTON	722	519
CONTRACT NO. 66B64				

DATE	
BY	
FINAL SURVEY	
PLOTTED	
TEMPLATE	
NOTE BOOK	
AREAS CHECKED	
NO.	



DATE	
BY	
ORIGINAL SURVEY	
PLOTTED	
TEMPLATE	
NOTE BOOK	
AREAS CHECKED	
NO.	



LIN ENGINEERING, LTD.
Consulting Engineers
Westmont, Illinois

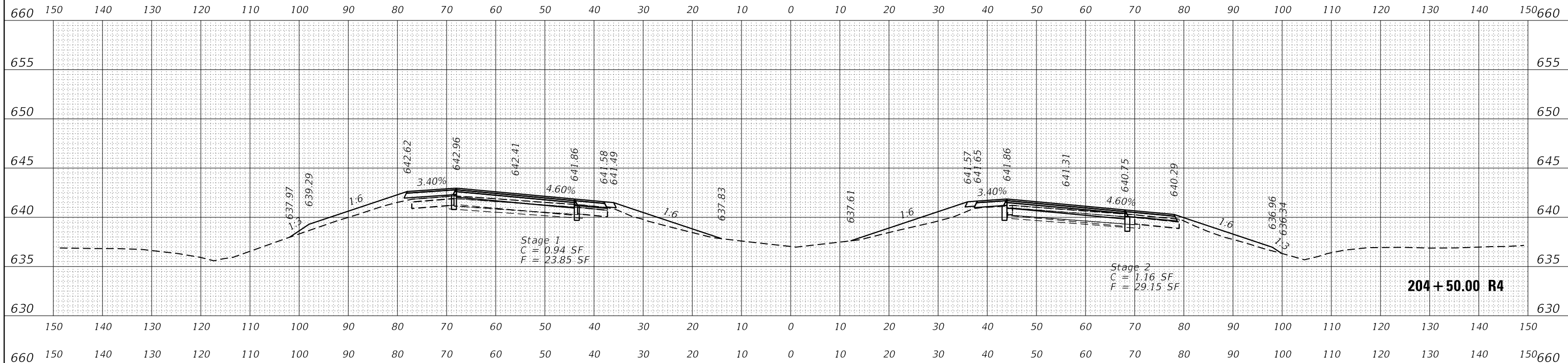
USER NAME = fergusonjh	DESIGNED - IS	REVISED - _____
PLOT SCALE = 20.0000' / in.	DRAWN - IS	REVISED - _____
PLOT DATE = 4/2/2018	CHECKED - ST	REVISED - _____
	DATE - 03/30/2018	REVISED - _____

STATE OF ILLINOIS
DEPARTMENT OF TRANSPORTATION

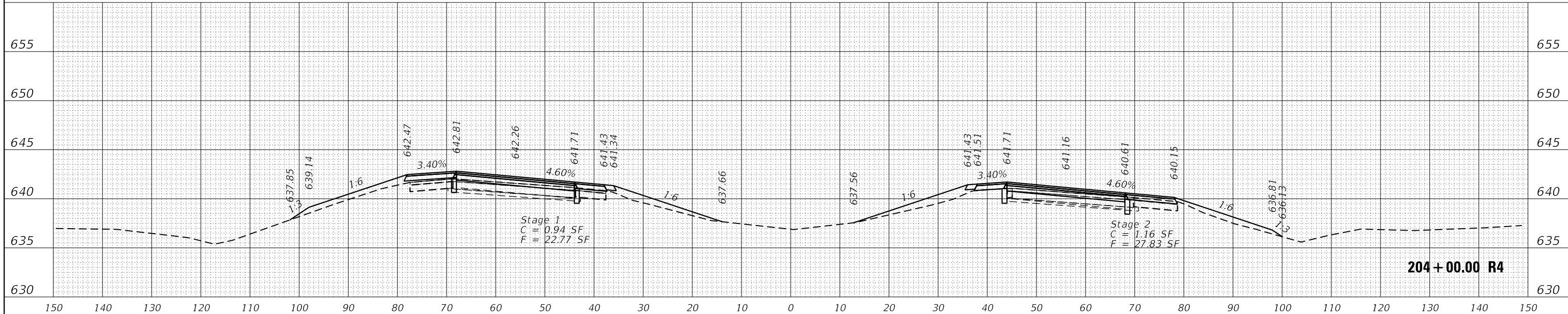
I-55 RUBBLIZATION
1.7 MILES SOUTH OF IL 116 TO 0.6 MILES NORTH OF IL 23

F.A.I. RTE.	SECTION	COUNTY	TOTAL SHEETS	SHEET NO.
55	(53-5)R&I	LIVINGSTON	722	520
CONTRACT NO. 66B64				

DATE	
BY	
FINAL SURVEY NO.	
SURVEYED PLOTTED TEMPLATE AREAS CHECKED	
NOTE BOOK AREAS CHECKED	



DATE	
BY	
ORIGINAL SURVEY NO.	
SURVEYED PLOTTED TEMPLATE AREAS CHECKED	
NOTE BOOK AREAS CHECKED	



USER NAME = fergusonjh
 DESIGNED - IS
 DRAWN - IS
 CHECKED - ST
 DATE - 03/30/2018

DESIGNED - IS
 DRAWN - IS
 CHECKED - ST
 DATE - 03/30/2018

REVISED - _____
 REVISED - _____
 REVISED - _____
 REVISED - _____

STATE OF ILLINOIS
 DEPARTMENT OF TRANSPORTATION

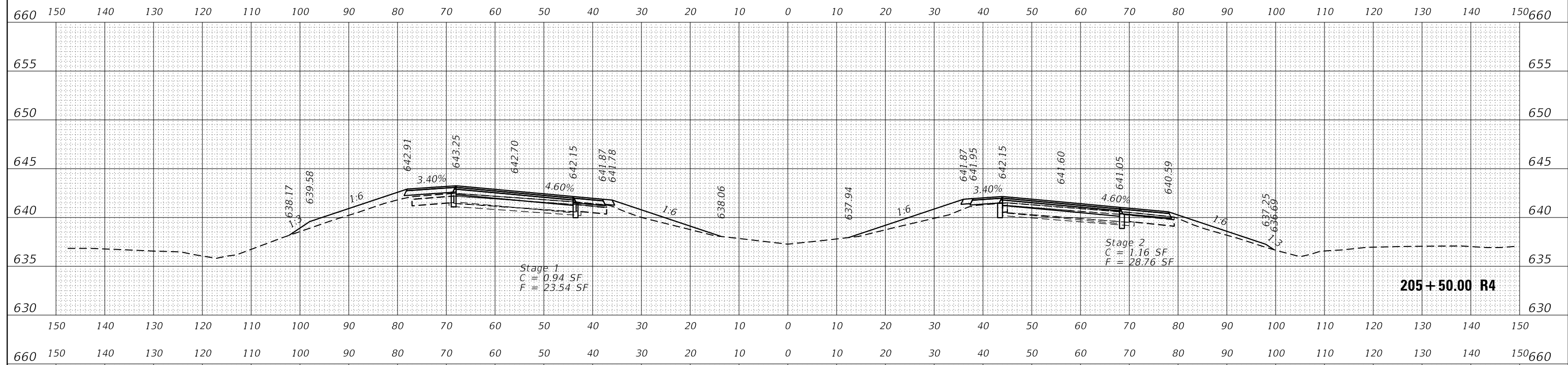
I-55 RUBBLIZATION
 1.7 MILES SOUTH OF IL 116 TO 0.6 MILES NORTH OF IL 23

SCALE: 1:10 SHEET x899 OF 888 SHEETS STA. 204+00.00 R4 TO STA. 204+50.00 R4

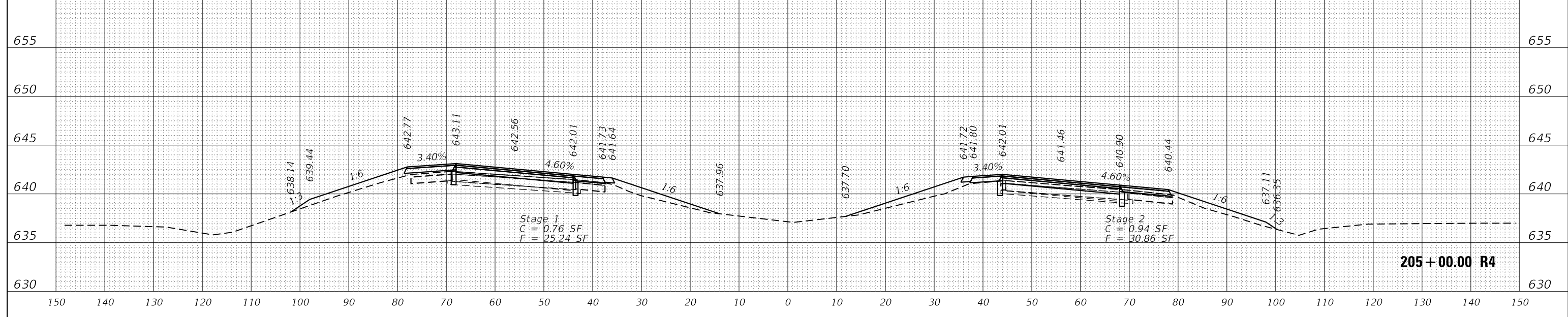
F.A.I. RTE.	SECTION	COUNTY	TOTAL SHEETS	SHEET NO.
55	(53-5)R&I	LIVINGSTON	722	522
CONTRACT NO. 66B64				

ILLINOIS FED. AID PROJECT

DATE	
BY	
FINAL SURVEY	
NOTED BOOK	
PLOTTED TEMPLATE	
AREAS CHECKED	



DATE	
BY	
ORIGINAL SURVEY	
NOTED BOOK	
PLOTTED TEMPLATE	
AREAS CHECKED	



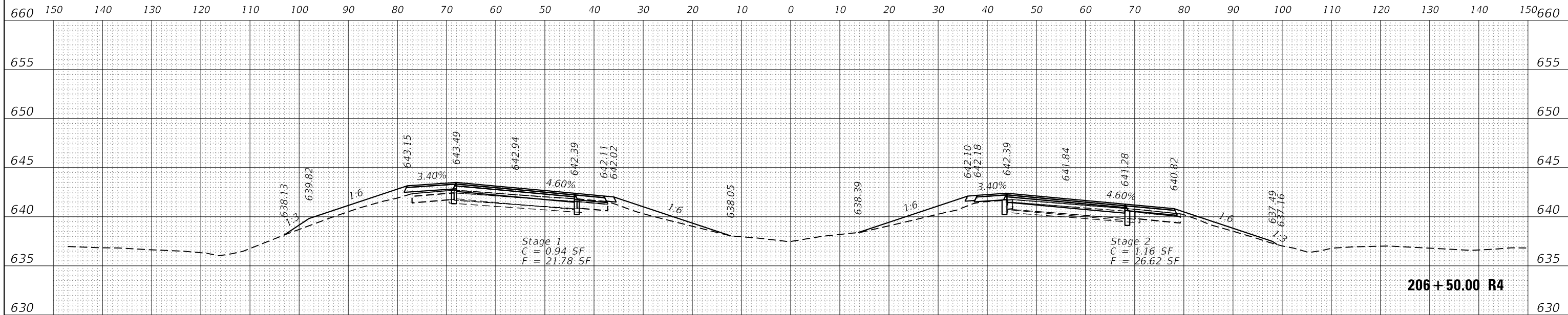
USER NAME = fergusonjh	DESIGNED - IS	REVISED - _____
PLOT SCALE = 20.0000' / in.	DRAWN - IS	REVISED - _____
PLOT DATE = 4/2/2018	CHECKED - ST	REVISED - _____
	DATE - 03/30/2018	REVISED - _____

STATE OF ILLINOIS
DEPARTMENT OF TRANSPORTATION

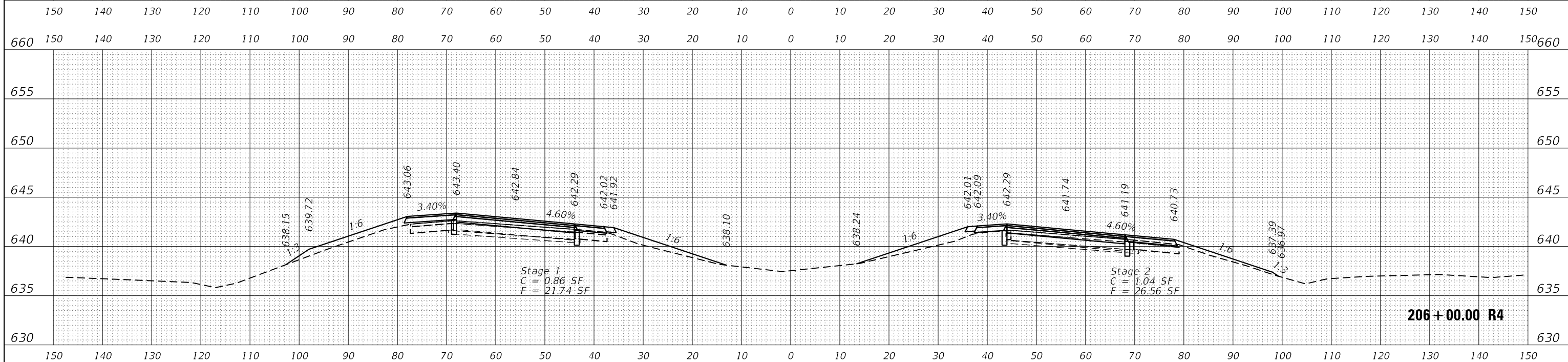
I-55 RUBBLIZATION
1.7 MILES SOUTH OF IL 116 TO 0.6 MILES NORTH OF IL 23
SCALE: 1:10 SHEET x200 OF x00 SHEETS STA. 205+00.00 R4 TO STA. 205+50.00 R4

F.A.I. RTE.	SECTION	COUNTY	TOTAL SHEETS	SHEET NO.
55	(53-5)R&I	LIVINGSTON	722	523
				CONTRACT NO. 66B64
ILLINOIS FED. AID PROJECT				

DATE	
BY	
FINAL SURVEY NO.	
SURVEYED PLOTTED TEMPLATE AREAS CHECKED	
NOTE BOOK AREAS CHECKED	



DATE	
BY	
ORIGINAL SURVEY NO.	
SURVEYED PLOTTED TEMPLATE AREAS CHECKED	
NOTE BOOK AREAS CHECKED	



LE LIN ENGINEERING, LTD.
Consulting Engineers
Westmont, Illinois

USER NAME = fergusonjh	DESIGNED - IS	REVISED - _____
PLOT SCALE = 20.0000' / in.	DRAWN - IS	REVISED - _____
PLOT DATE = 4/2/2018	CHECKED - ST	REVISED - _____
	DATE - 03/30/2018	REVISED - _____

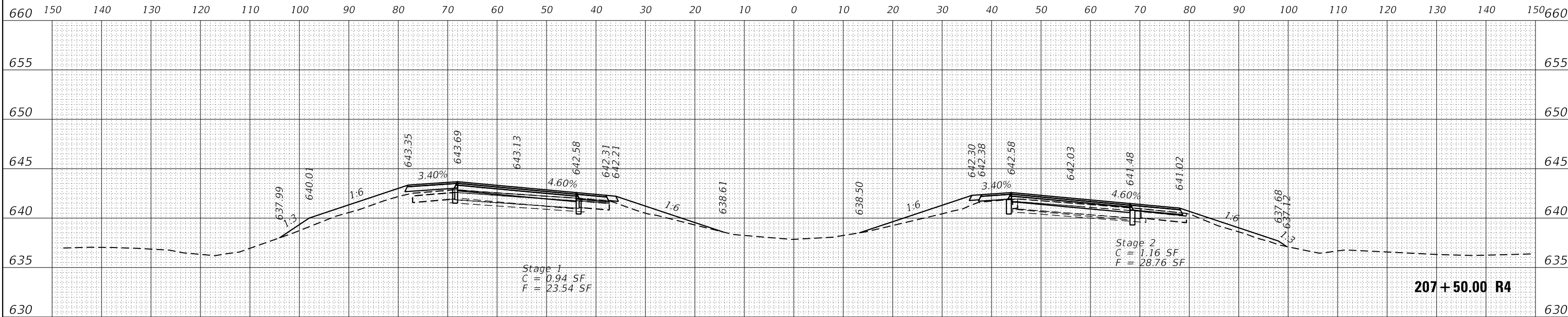
STATE OF ILLINOIS
DEPARTMENT OF TRANSPORTATION

I-55 RUBBLIZATION
1.7 MILES SOUTH OF IL 116 TO 0.6 MILES NORTH OF IL 23

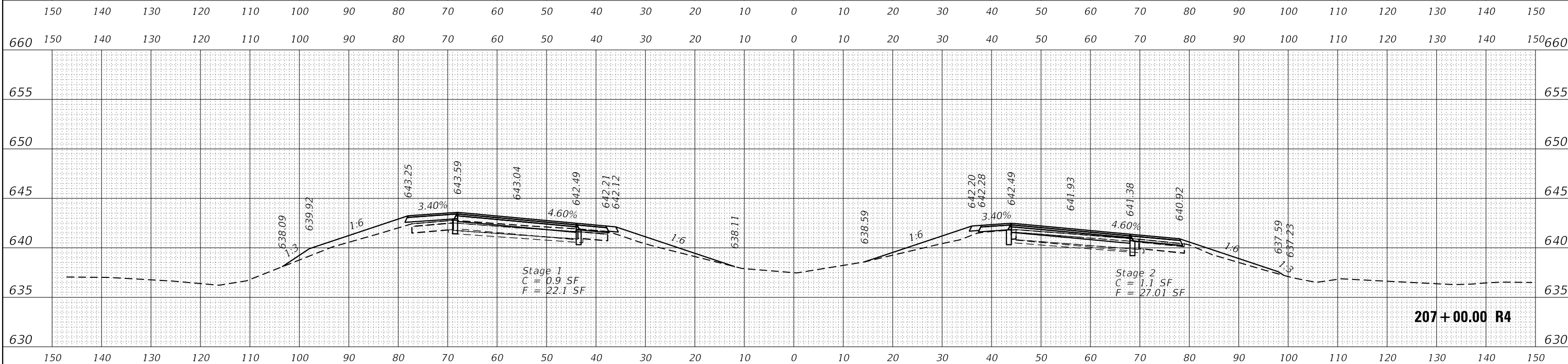
SCALE: 1:10 SHEET x201 OF x202 SHEETS STA. 206+00.00 R4 TO STA. 206+50.00 R4

F.A.I. RTE.	SECTION	COUNTY	TOTAL SHEETS	SHEET NO.
55	(53-5)R&I	LIVINGSTON	722	524
				CONTRACT NO. 66B64
ILLINOIS FED. AID PROJECT				

DATE	
BY	
FINAL SURVEY	
SURVEYED	
PLOTTED	
TEMPLATE	
NOTE BOOK	
AREAS CHECKED	
AREAS CHECKED	
NO.	



DATE	
BY	
ORIGINAL SURVEY	
SURVEYED	
PLOTTED	
TEMPLATE	
NOTE BOOK	
AREAS CHECKED	
AREAS CHECKED	
NO.	



LE LIN ENGINEERING, LTD.
Consulting Engineers
Westmont, Illinois

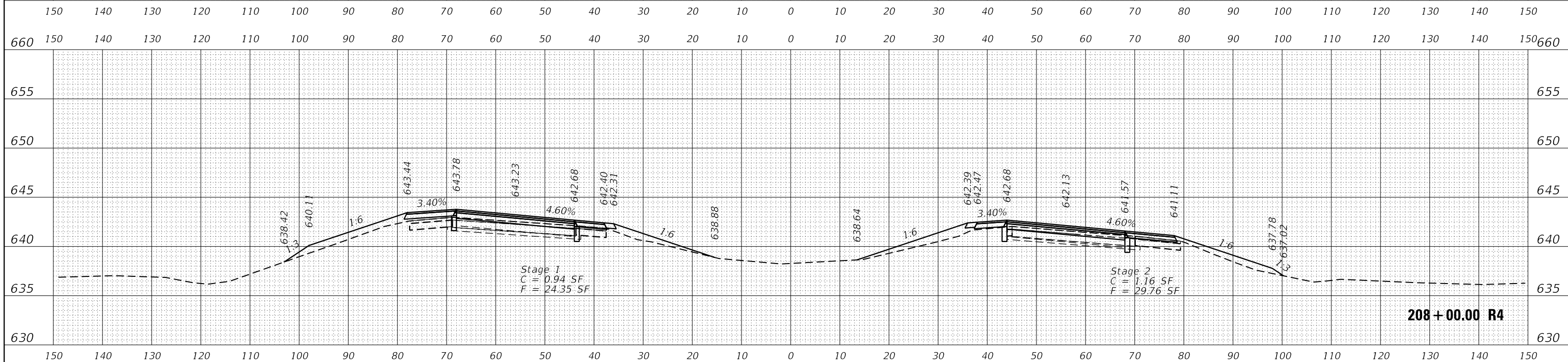
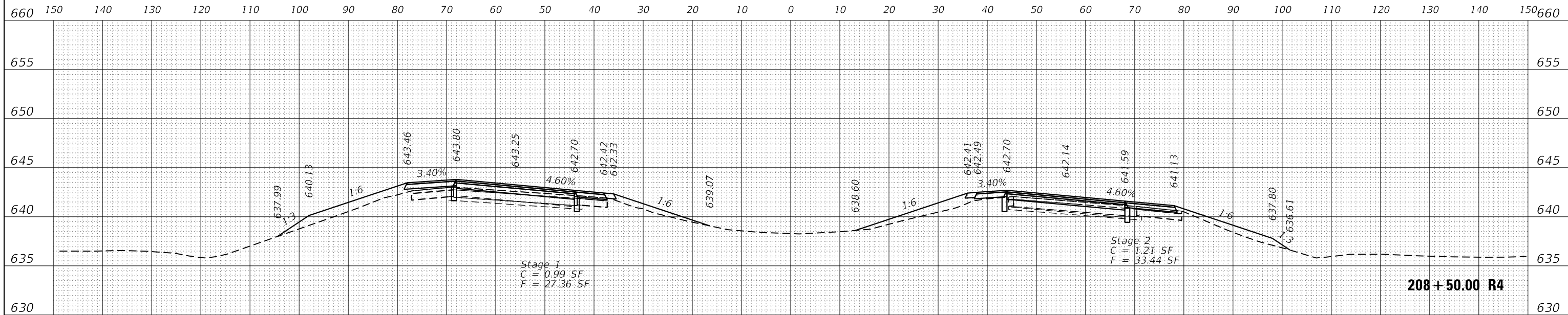
USER NAME = fergusonjh	DESIGNED - IS	REVISED - _____
	DRAWN - IS	REVISED - _____
PLOT SCALE = 20.0000' / in.	CHECKED - ST	REVISED - _____
PLOT DATE = 4/2/2018	DATE - 03/30/2018	REVISED - _____

**STATE OF ILLINOIS
DEPARTMENT OF TRANSPORTATION**

I-55 RUBBLIZATION
1.7 MILES SOUTH OF IL 116 TO 0.6 MILES NORTH OF IL 23
SCALE: 1:10 SHEET x202 OF x202 SHEETS STA. 207+00.00 R4 TO STA. 207+50.00 R4

F.A.I. RTE.	SECTION	COUNTY	TOTAL SHEETS	SHEET NO.
55	(53-5)R&I	LIVINGSTON	722	525
CONTRACT NO. 66B64				
ILLINOIS FED. AID PROJECT				

DATE	
BY	
FINAL SURVEY NO.	
SURVEYED PLOTTED TEMPLATE AREAS CHECKED	
NOTE BOOK AREAS CHECKED	



DATE	
BY	
ORIGINAL SURVEY NO.	
SURVEYED PLOTTED TEMPLATE AREAS CHECKED	
NOTE BOOK AREAS CHECKED	

LE LIN ENGINEERING, LTD.
Consulting Engineers
Westmont, Illinois

USER NAME = fergusonjh	DESIGNED - IS	REVISED - _____
	DRAWN - IS	REVISED - _____
PLOT SCALE = 20.0000' / in.	CHECKED - ST	REVISED - _____
PLOT DATE = 4/2/2018	DATE - 03/30/2018	REVISED - _____

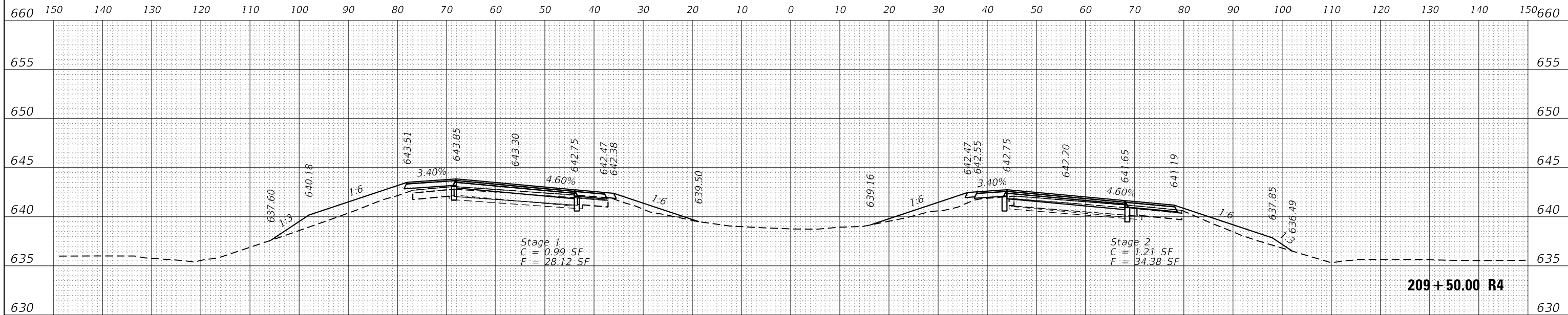
**STATE OF ILLINOIS
DEPARTMENT OF TRANSPORTATION**

**I-55 RUBBLIZATION
1.7 MILES SOUTH OF IL 116 TO 0.6 MILES NORTH OF IL 23**

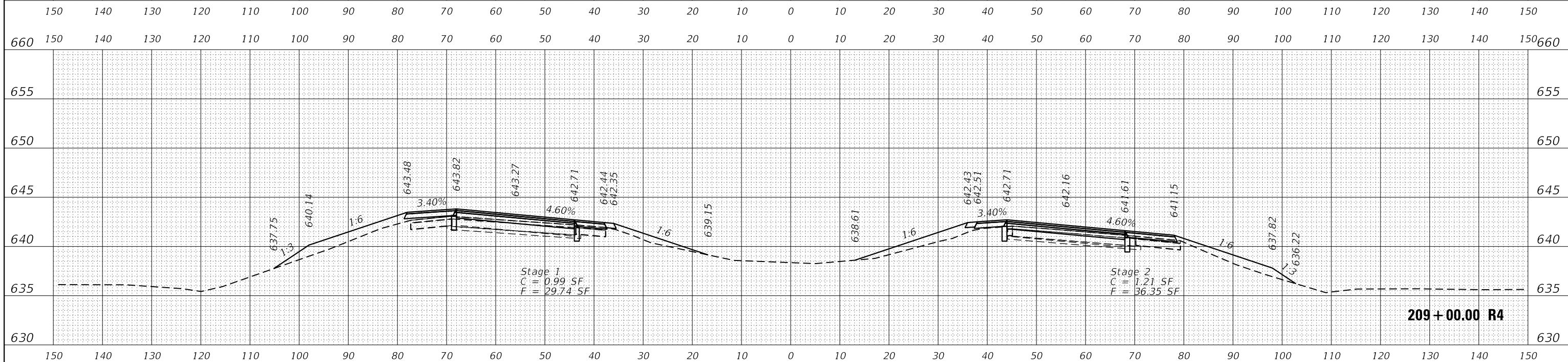
F.A.I. RTE.	SECTION	COUNTY	TOTAL SHEETS	SHEET NO.
55	(53-5)R&I	LIVINGSTON	722	526
CONTRACT NO. 66B64				
ILLINOIS FED. AID PROJECT				

SCALE: 1:10 SHEET x03 OF x03 SHEETS STA. 208+00.00 R4 TO STA. 208+50.00 R4

DATE	
BY	
FINAL SURVEY NO.	
SURVEYED PLOTTED TEMPLATE AREAS CHECKED	
NOTE BOOK AREAS CHECKED	



DATE	
BY	
ORIGINAL SURVEY NO.	
SURVEYED PLOTTED TEMPLATE AREAS CHECKED	
NOTE BOOK AREAS CHECKED	



USER NAME = fergusonjh	DESIGNED - IS	REVISED - _____
PLOT SCALE = 20.0000' / in.	DRAWN - IS	REVISED - _____
PLOT DATE = 4/2/2018	CHECKED - ST	REVISED - _____
	DATE - 03/30/2018	REVISED - _____

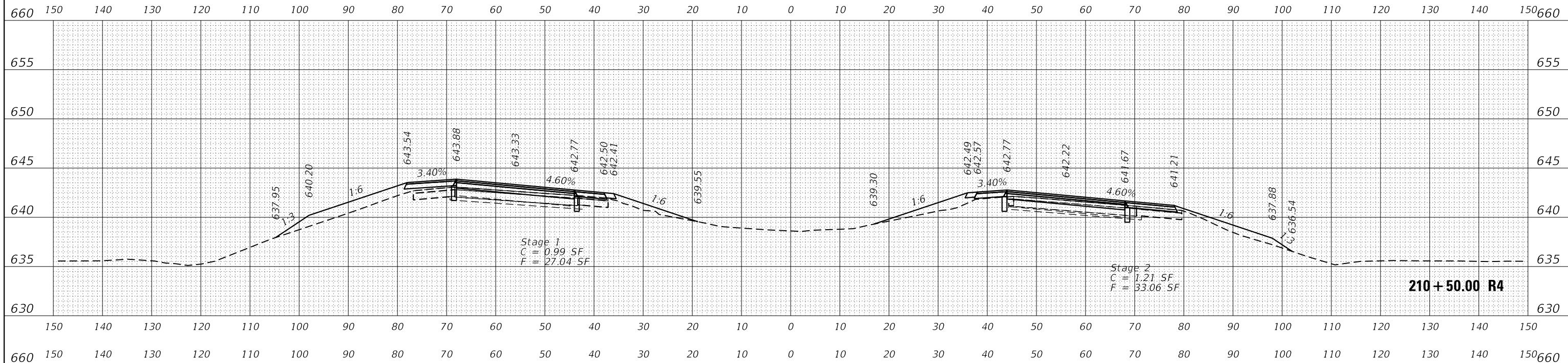
STATE OF ILLINOIS
DEPARTMENT OF TRANSPORTATION

I-55 RUBBLIZATION
1.7 MILES SOUTH OF IL 116 TO 0.6 MILES NORTH OF IL 23

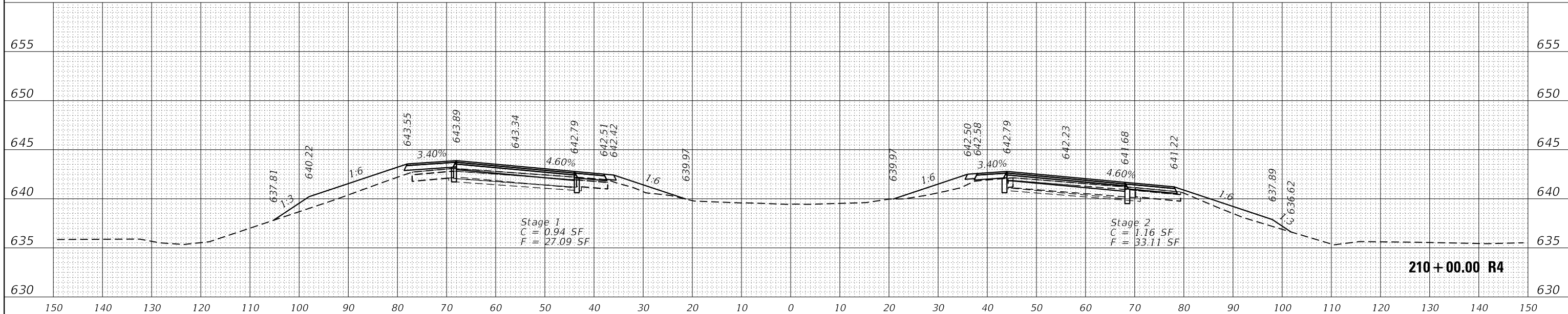
SCALE: 1:10 SHEET x204 OF x204 SHEETS STA. 209+00.00 R4 TO STA. 209+50.00 R4

F.A.I. RTE.	SECTION	COUNTY	TOTAL SHEETS	SHEET NO.
55	(53-5)R&I	LIVINGSTON	722	527
				CONTRACT NO. 66B64
ILLINOIS FED. AID PROJECT				

DATE	
BY	
FINAL SURVEY	
SURVEYED	
PLOTTED	
TEMPLATE	
NOTE BOOK	
AREAS CHECKED	
NO.	



DATE	
BY	
ORIGINAL SURVEY	
SURVEYED	
PLOTTED	
TEMPLATE	
NOTE BOOK	
AREAS CHECKED	
NO.	



USER NAME = fergusonjh	DESIGNED - IS	REVISED - _____
	DRAWN - IS	REVISED - _____
PLOT SCALE = 20.0000' / in.	CHECKED - ST	REVISED - _____
PLOT DATE = 4/2/2018	DATE - 03/30/2018	REVISED - _____

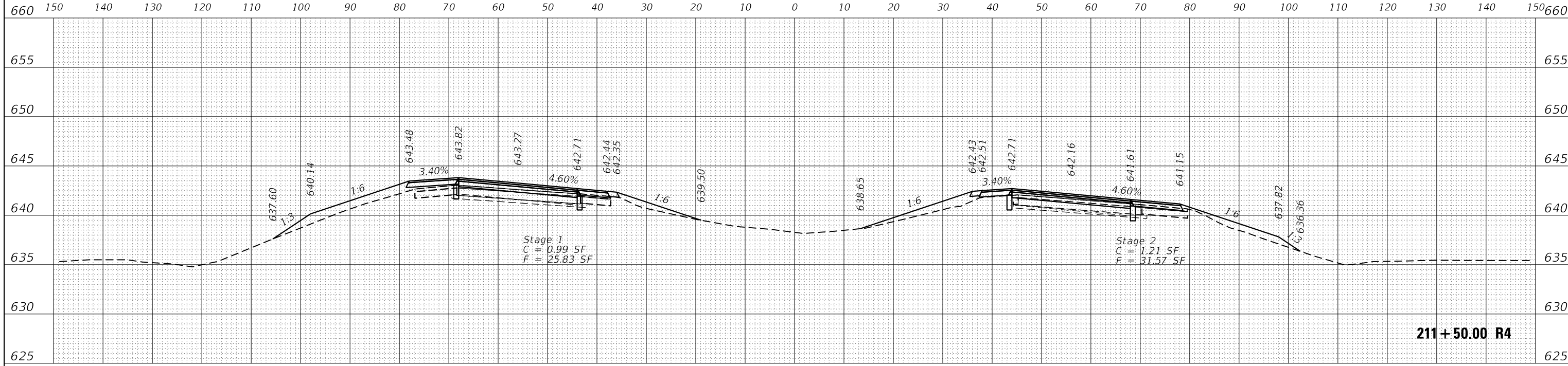
STATE OF ILLINOIS
DEPARTMENT OF TRANSPORTATION

I-55 RUBBLIZATION
1.7 MILES SOUTH OF IL 116 TO 0.6 MILES NORTH OF IL 23

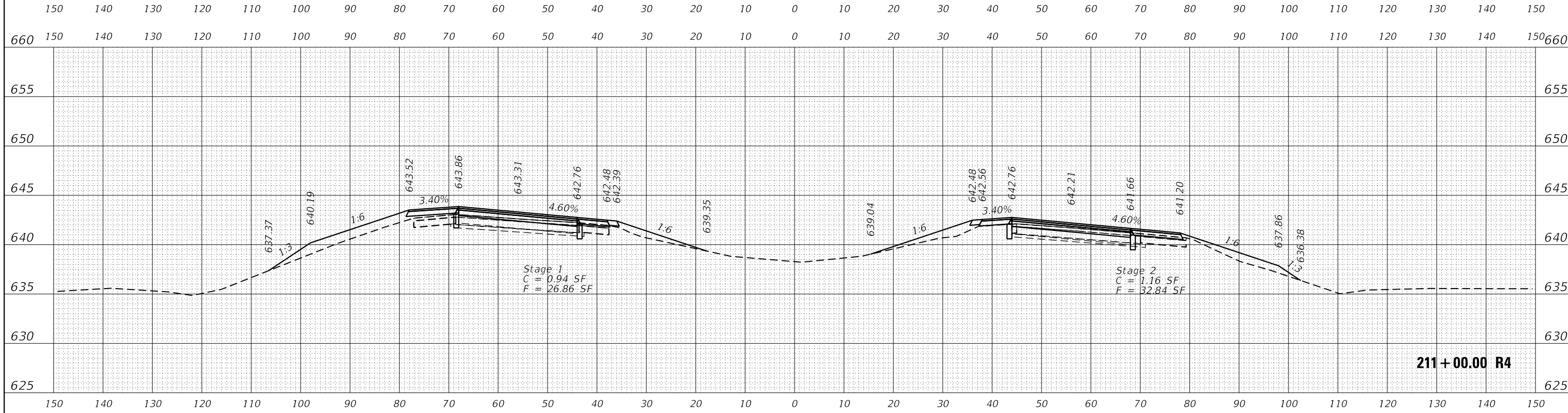
SCALE: 1:10 SHEET x205 OF 222 SHEETS STA. 210+00.00 R4 TO STA. 210+50.00 R4

F.A.I. RTE.	SECTION	COUNTY	TOTAL SHEETS	SHEET NO.
55	(53-5)R&I	LIVINGSTON	722	528
CONTRACT NO. 66B64				
ILLINOIS FED. AID PROJECT				

DATE	
BY	
FINAL SURVEY	
PLOTTED	
TEMPLATE	
NOTE BOOK	
AREAS CHECKED	
NO.	



DATE	
BY	
ORIGINAL SURVEY	
PLOTTED	
TEMPLATE	
NOTE BOOK	
AREAS CHECKED	
NO.	



LIN ENGINEERING, LTD.
Consulting Engineers
Westmont, Illinois

USER NAME = fergusonjh	DESIGNED - IS	REVISED - _____
	DRAWN - IS	REVISED - _____
PLOT SCALE = 20.0000' / in.	CHECKED - ST	REVISED - _____
PLOT DATE = 4/2/2018	DATE - 03/30/2018	REVISED - _____

STATE OF ILLINOIS
DEPARTMENT OF TRANSPORTATION

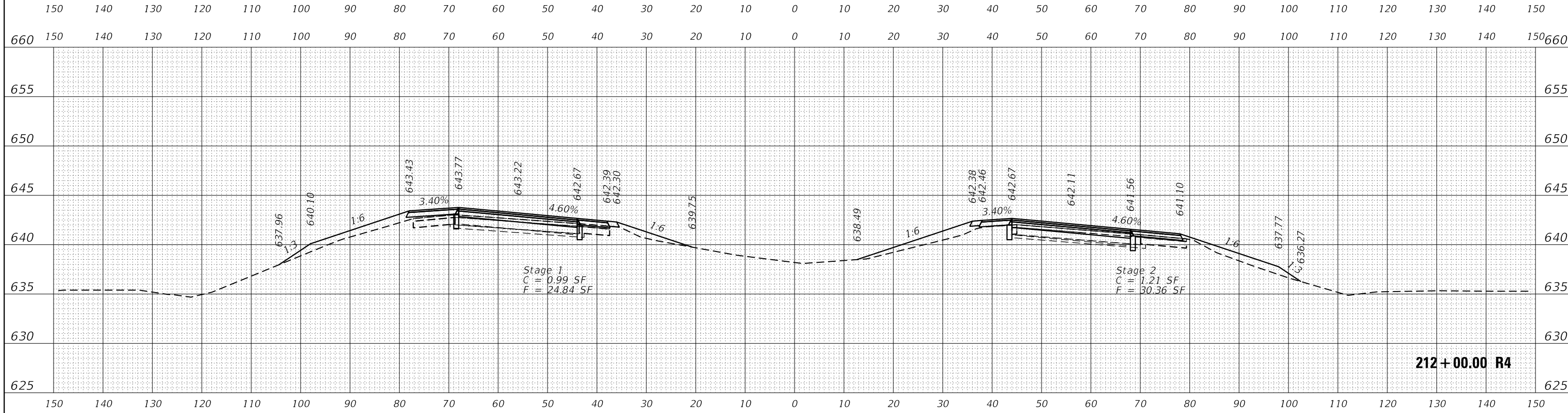
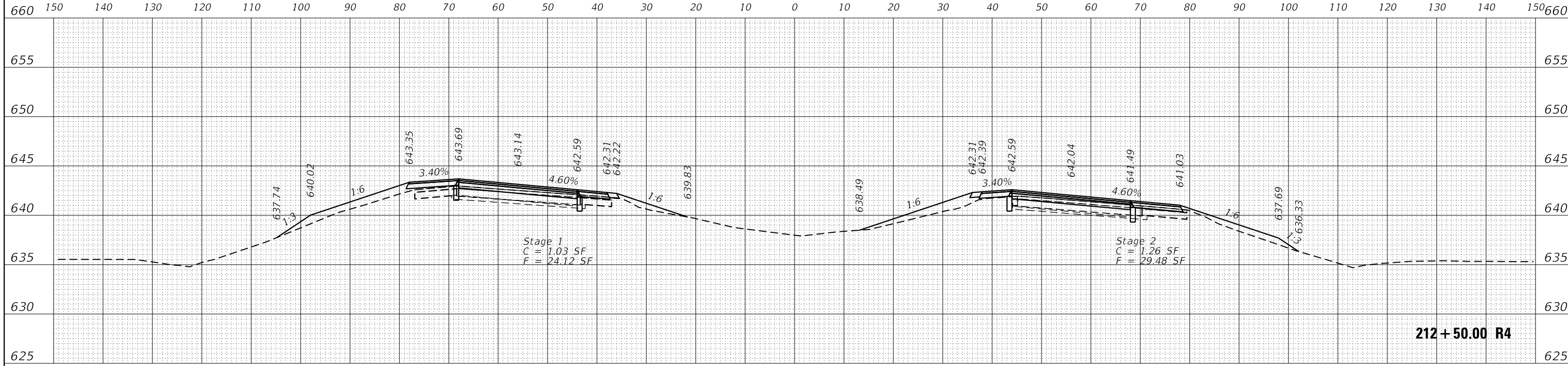
I-55 RUBBLIZATION
1.7 MILES SOUTH OF IL 116 TO 0.6 MILES NORTH OF IL 23

F.A.I. RTE.	SECTION	COUNTY	TOTAL SHEETS	SHEET NO.
55	(53-5)R&I	LIVINGSTON	722	529
CONTRACT NO. 66B64				

SCALE: 1:10 SHEET x206 OF x208 SHEETS STA. 211+00.00 R4 TO STA. 211+50.00 R4

ILLINOIS FED. AID PROJECT

DATE	
BY	
FINAL SURVEY	
SURVEYED	
PLOTTED	
TEMPLATE	
NOTE BOOK	
AREAS CHECKED	
NO.	



DATE	
BY	
ORIGINAL SURVEY	
SURVEYED	
PLOTTED	
TEMPLATE	
NOTE BOOK	
AREAS CHECKED	
NO.	

LIN ENGINEERING, LTD.
Consulting Engineers
Westmont, Illinois

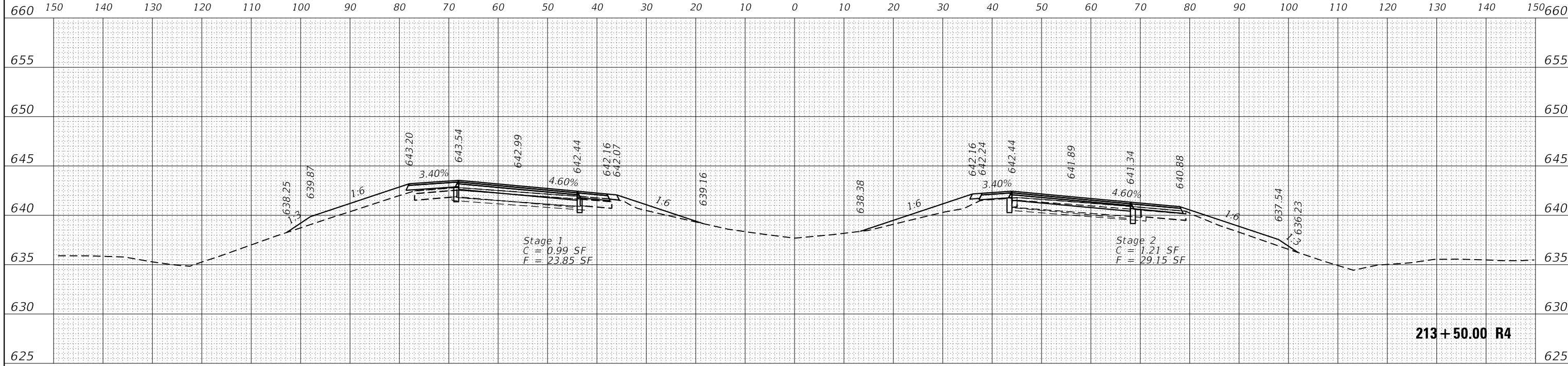
USER NAME = fergusonjh	DESIGNED - IS	REVISED - _____
	DRAWN - IS	REVISED - _____
PLOT SCALE = 20.0000' / in.	CHECKED - ST	REVISED - _____
PLOT DATE = 4/2/2018	DATE - 03/30/2018	REVISED - _____

**STATE OF ILLINOIS
DEPARTMENT OF TRANSPORTATION**

I-55 RUBBLIZATION
1.7 MILES SOUTH OF IL 116 TO 0.6 MILES NORTH OF IL 23
SCALE: 1:10 SHEET x207 OF x208 SHEETS STA. 212+00.00 R4 TO STA. 212+50.00 R4

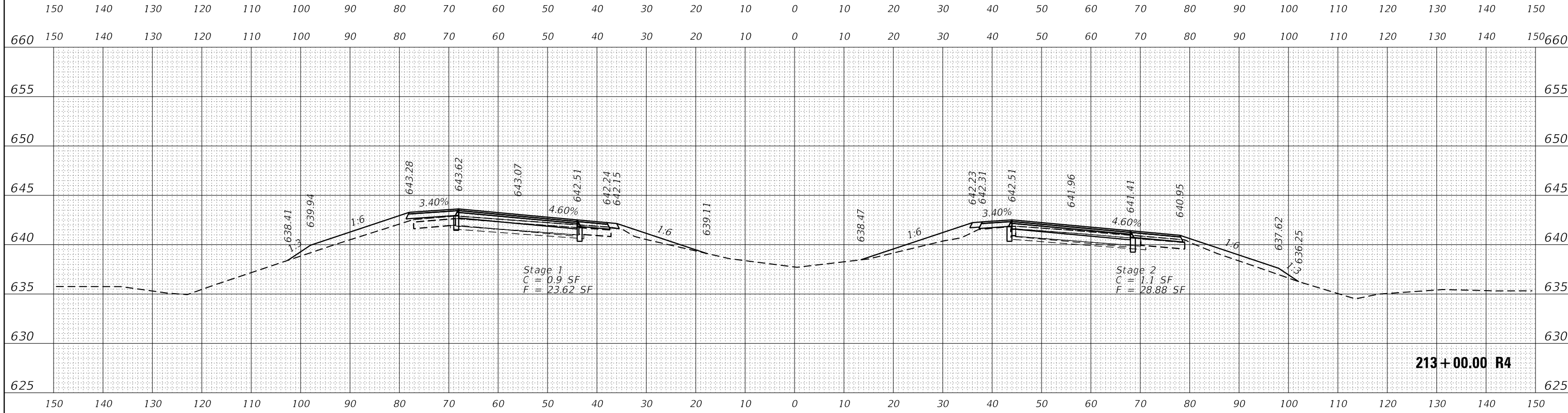
F.A.I. RTE.	SECTION	COUNTY	TOTAL SHEETS	SHEET NO.
55	(53-5)R&I	LIVINGSTON	722	530
CONTRACT NO. 66B64				
ILLINOIS FED. AID PROJECT				

DATE	
BY	
FINAL SURVEY	
PLOTTED	
TEMPLATE	
NOTE BOOK	
AREAS CHECKED	
NO.	



213+50.00 R4

DATE	
BY	
ORIGINAL SURVEY	
PLOTTED	
TEMPLATE	
NOTE BOOK	
AREAS CHECKED	
NO.	



213+00.00 R4

LE LIN ENGINEERING, LTD.
Consulting Engineers
Westmont, Illinois

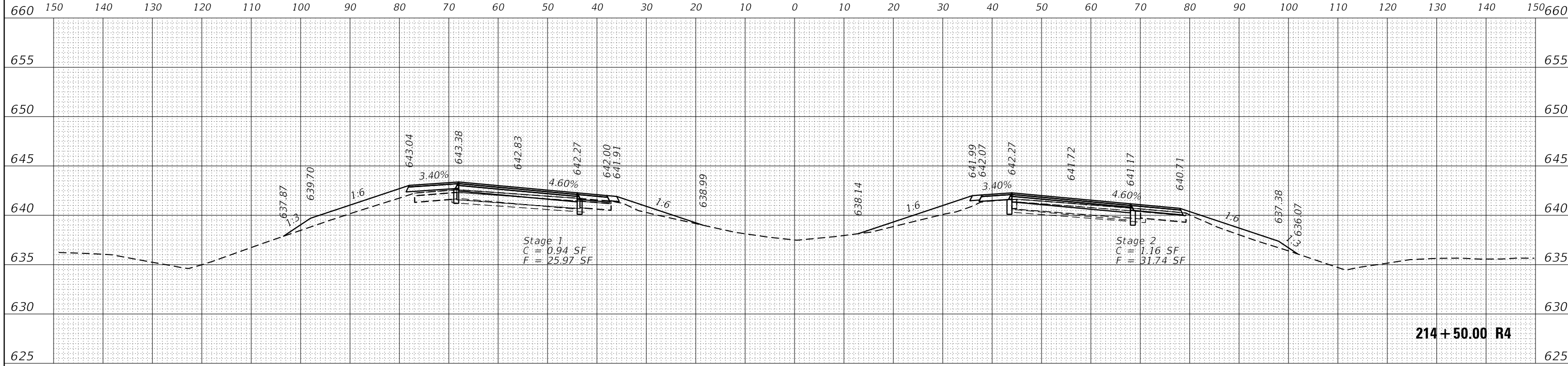
USER NAME = fergusonjh	DESIGNED - IS	REVISED - _____
	DRAWN - IS	REVISED - _____
PLOT SCALE = 20.0000' / in.	CHECKED - ST	REVISED - _____
PLOT DATE = 4/2/2018	DATE - 03/30/2018	REVISED - _____

STATE OF ILLINOIS
DEPARTMENT OF TRANSPORTATION

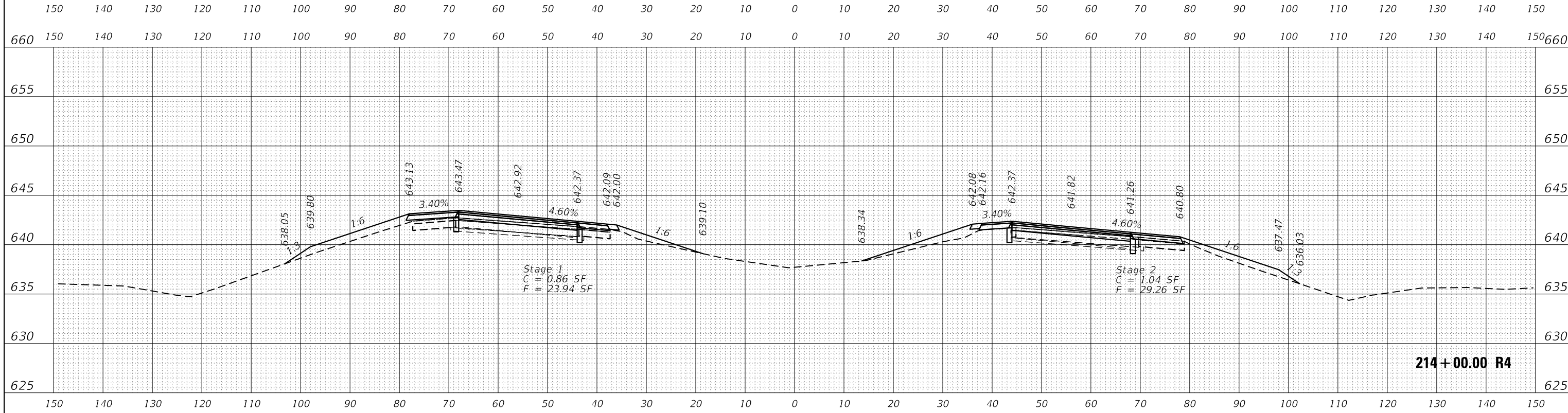
I-55 RUBBLIZATION
1.7 MILES SOUTH OF IL 116 TO 0.6 MILES NORTH OF IL 23
SCALE: 1:10 SHEET x008 OF x008 SHEETS STA. 213+00.00 R4 TO STA. 213+50.00 R4

F.A.I. RTE.	SECTION	COUNTY	TOTAL SHEETS	SHEET NO.
55	(53-5)R&I	LIVINGSTON	722	531
				CONTRACT NO. 66B64
ILLINOIS FED. AID PROJECT				

DATE	
BY	
FINAL SURVEY	
PLOTTED	
TEMPLATE	
NOTE BOOK	
AREAS CHECKED	
NO.	



DATE	
BY	
ORIGINAL SURVEY	
PLOTTED	
TEMPLATE	
NOTE BOOK	
AREAS CHECKED	
NO.	



LE LIN ENGINEERING, LTD.
Consulting Engineers
Westmont, Illinois

USER NAME = fergusonjh	DESIGNED - IS	REVISED - _____
	DRAWN - IS	REVISED - _____
PLOT SCALE = 20.0000' / in.	CHECKED - ST	REVISED - _____
PLOT DATE = 4/2/2018	DATE - 03/30/2018	REVISED - _____

**STATE OF ILLINOIS
DEPARTMENT OF TRANSPORTATION**

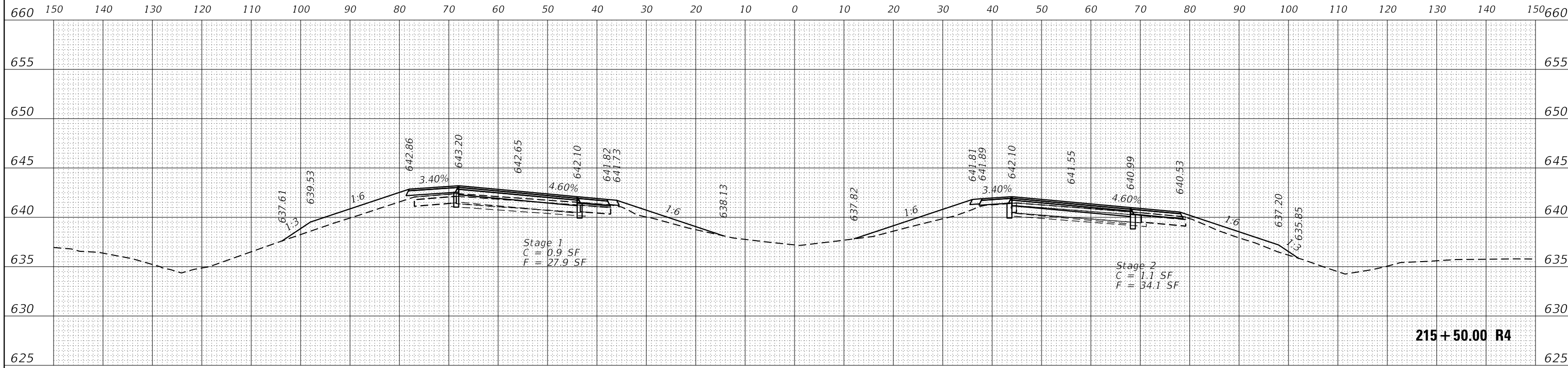
I-55 RUBBLIZATION
1.7 MILES SOUTH OF IL 116 TO 0.6 MILES NORTH OF IL 23

F.A.I. RTE.	SECTION	COUNTY	TOTAL SHEETS	SHEET NO.
55	(53-5)R&I	LIVINGSTON	722	532
CONTRACT NO. 66B64				

SCALE: 1:10 SHEET x09 OF x09 SHEETS STA. 214+00.00 R4 TO STA. 214+50.00 R4

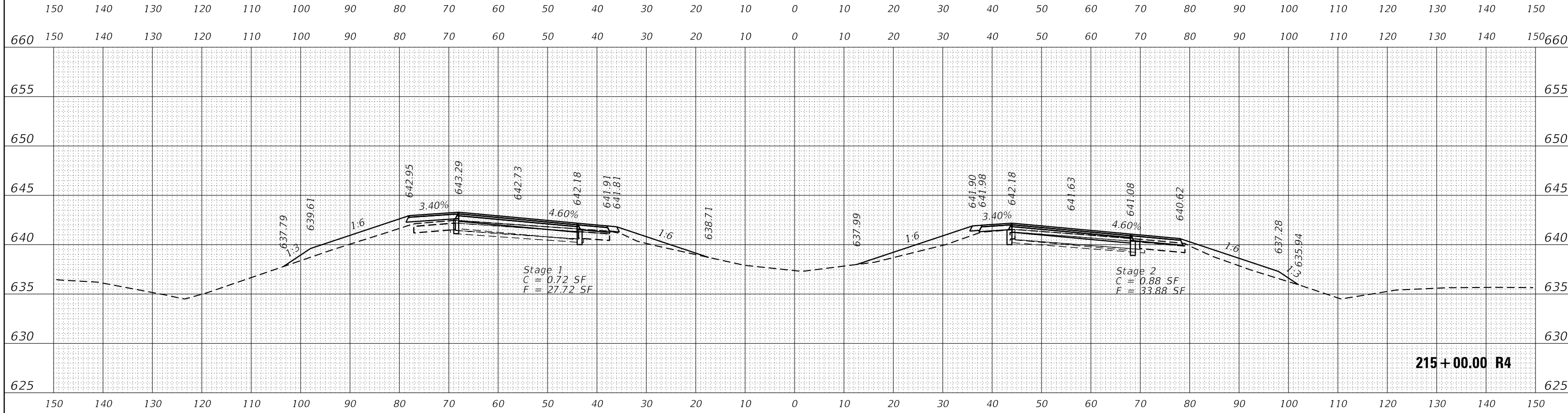
ILLINOIS FED. AID PROJECT

DATE	
BY	
FINAL SURVEY	
PLOTTED	
TEMPLATE	
NOTE BOOK	
AREAS CHECKED	
NO.	



215 + 50.00 R4

DATE	
BY	
ORIGINAL SURVEY	
PLOTTED	
TEMPLATE	
NOTE BOOK	
AREAS CHECKED	
NO.	



215 + 00.00 R4

LE LIN ENGINEERING, LTD.
Consulting Engineers
Westmont, Illinois

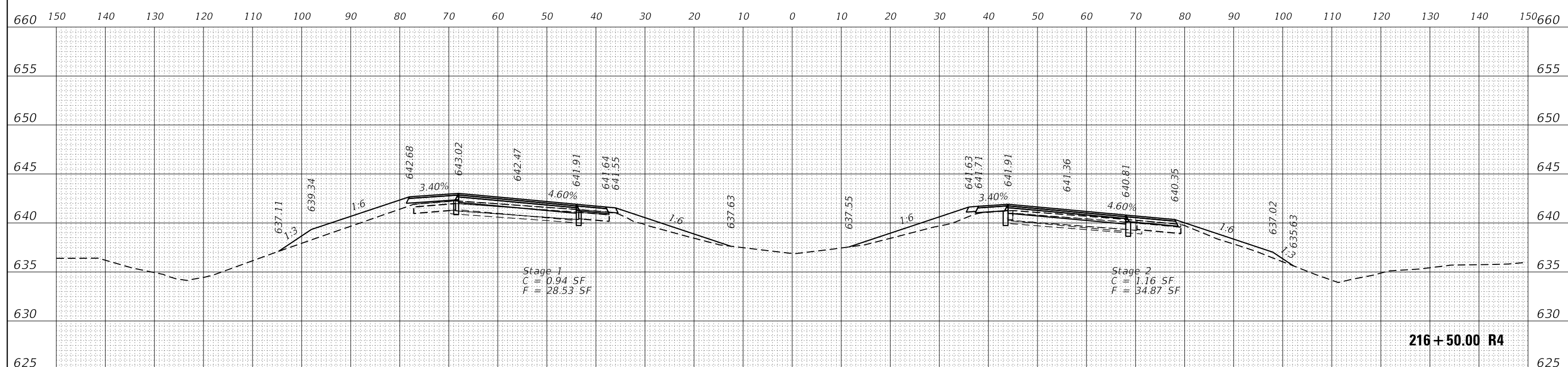
USER NAME = fergusonjh	DESIGNED - IS	REVISED - _____
	DRAWN - IS	REVISED - _____
PLOT SCALE = 20.0000' / in.	CHECKED - ST	REVISED - _____
PLOT DATE = 4/2/2018	DATE - 03/30/2018	REVISED - _____

STATE OF ILLINOIS
DEPARTMENT OF TRANSPORTATION

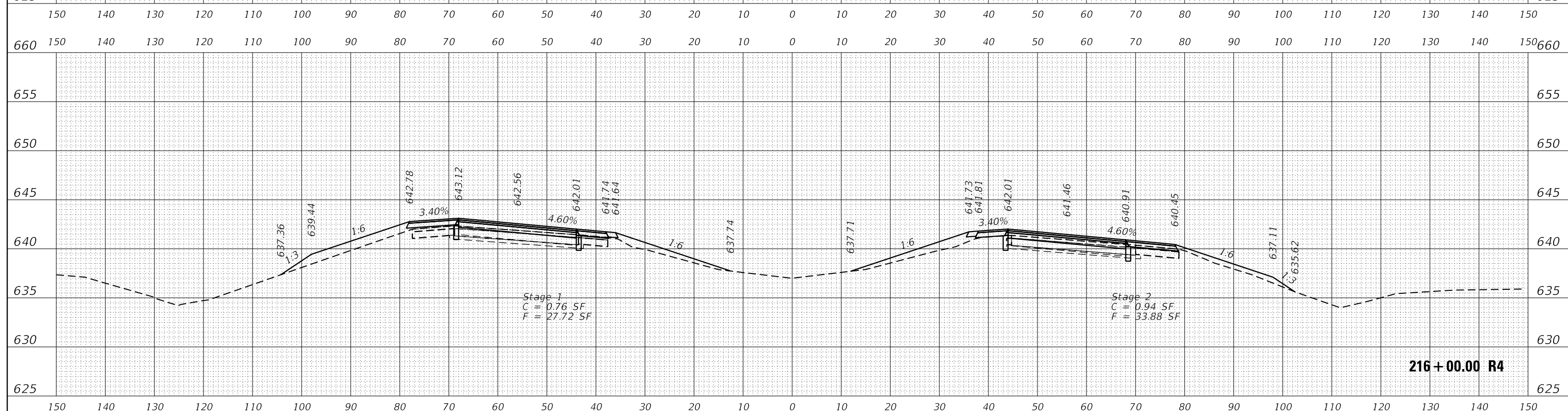
I-55 RUBBLIZATION
1.7 MILES SOUTH OF IL 116 TO 0.6 MILES NORTH OF IL 23
SCALE: 1:10 SHEET x210 OF 222 SHEETS STA. 215+00.00 R4 TO STA. 215+50.00 R4

F.A.I. RTE.	SECTION	COUNTY	TOTAL SHEETS	SHEET NO.
55	(53-5)R&I	LIVINGSTON	722	533
				CONTRACT NO. 66B64
ILLINOIS FED. AID PROJECT				

DATE	
BY	
FINAL SURVEY	
PLOTTED	
TEMPLATE	
NOTE BOOK	
AREAS CHECKED	
NO.	



DATE	
BY	
ORIGINAL SURVEY	
PLOTTED	
TEMPLATE	
NOTE BOOK	
AREAS CHECKED	
NO.	



LIN ENGINEERING, LTD.
Consulting Engineers
Westmont, Illinois

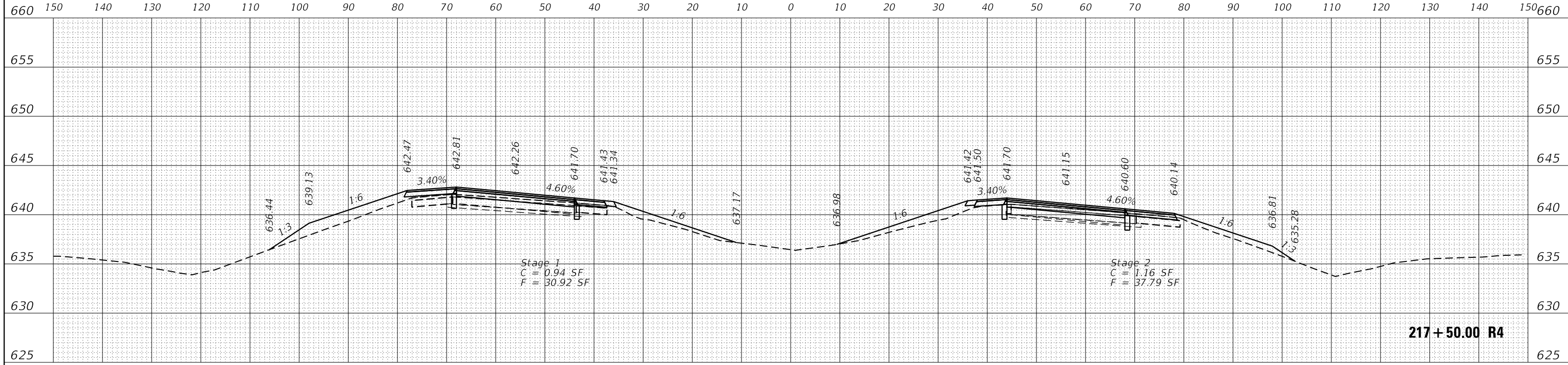
USER NAME = fergusonjh	DESIGNED - IS	REVISED - _____
	DRAWN - IS	REVISED - _____
PLOT SCALE = 20.0000' / in.	CHECKED - ST	REVISED - _____
PLOT DATE = 4/2/2018	DATE - 03/30/2018	REVISED - _____

STATE OF ILLINOIS
DEPARTMENT OF TRANSPORTATION

I-55 RUBBLIZATION
1.7 MILES SOUTH OF IL 116 TO 0.6 MILES NORTH OF IL 23
SCALE: 1:10 SHEET x211 OF 222 SHEETS STA. 216+00.00 R4 TO STA. 216+50.00 R4

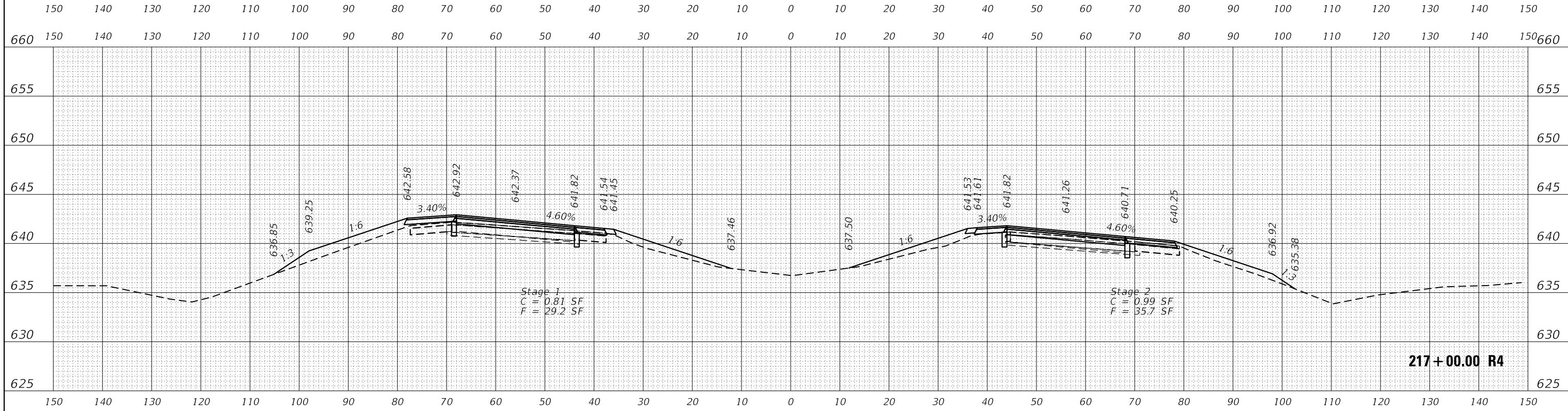
F.A.I. RTE.	SECTION	COUNTY	TOTAL SHEETS	SHEET NO.
55	(53-5)R&I	LIVINGSTON	722	534
				CONTRACT NO. 66B64
ILLINOIS FED. AID PROJECT				

DATE	
BY	
FINAL SURVEY	
PLOTTED	
TEMPLATE	
NOTE BOOK	
AREAS CHECKED	
NO.	



217+50.00 R4

DATE	
BY	
ORIGINAL SURVEY	
PLOTTED	
TEMPLATE	
NOTE BOOK	
AREAS CHECKED	
NO.	



217+00.00 R4



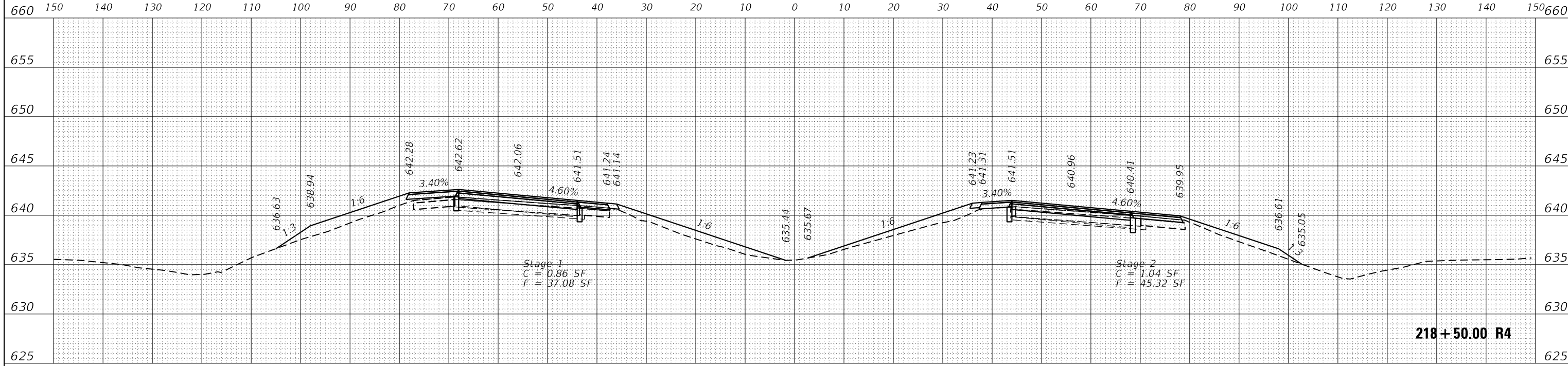
USER NAME = fergusonjh	DESIGNED - IS	REVISED - _____
	DRAWN - IS	REVISED - _____
PLOT SCALE = 20.0000' / in.	CHECKED - ST	REVISED - _____
PLOT DATE = 4/2/2018	DATE - 03/30/2018	REVISED - _____

STATE OF ILLINOIS
DEPARTMENT OF TRANSPORTATION

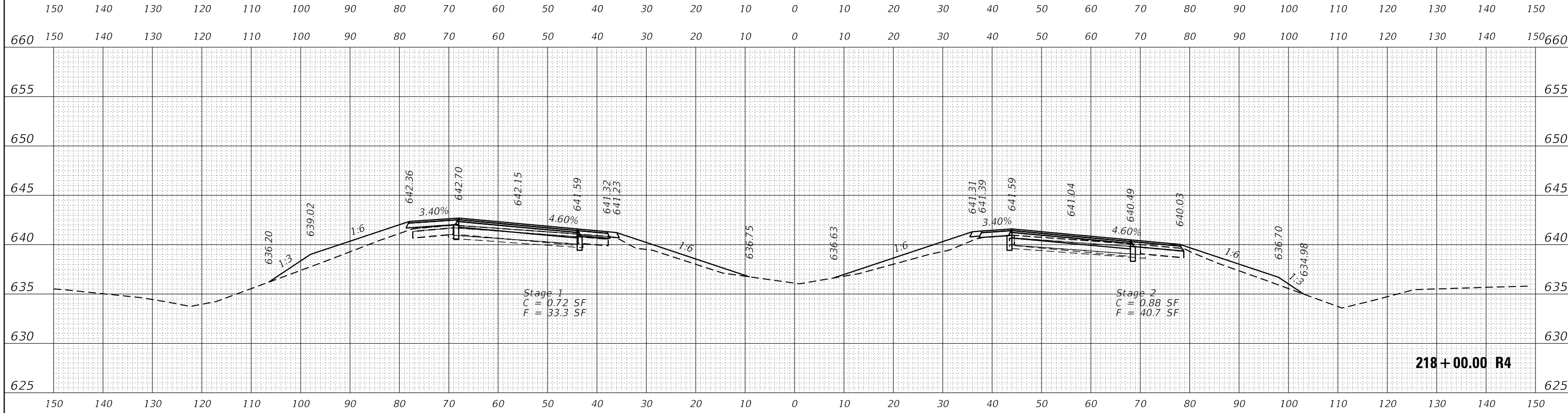
I-55 RUBBLIZATION
1.7 MILES SOUTH OF IL 116 TO 0.6 MILES NORTH OF IL 23
SCALE: 1:10 SHEET x212 OF x22 SHEETS STA. 217+00.00 R4 TO STA. 217+50.00 R4

F.A.I. RTE.	SECTION	COUNTY	TOTAL SHEETS	SHEET NO.
55	(53-5)R&I	LIVINGSTON	722	535
				CONTRACT NO. 66B64
ILLINOIS FED. AID PROJECT				

DATE	
BY	
FINAL SURVEY	
PLOTTED	
TEMPLATE	
NOTE BOOK	
AREAS CHECKED	
NO.	



DATE	
BY	
ORIGINAL SURVEY	
PLOTTED	
TEMPLATE	
NOTE BOOK	
AREAS CHECKED	
NO.	



LIN ENGINEERING, LTD.
Consulting Engineers
Westmont, Illinois

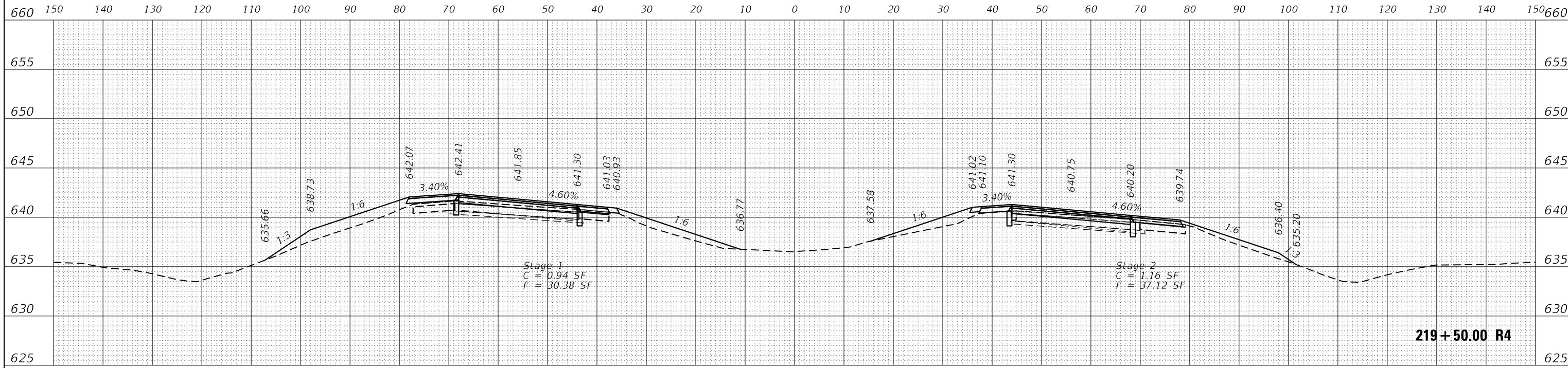
USER NAME = fergusonjh	DESIGNED - IS	REVISED - _____
PLOT SCALE = 20.0000' / in.	DRAWN - IS	REVISED - _____
PLOT DATE = 4/2/2018	CHECKED - ST	REVISED - _____
	DATE - 03/30/2018	REVISED - _____

**STATE OF ILLINOIS
DEPARTMENT OF TRANSPORTATION**

I-55 RUBBLIZATION
1.7 MILES SOUTH OF IL 116 TO 0.6 MILES NORTH OF IL 23

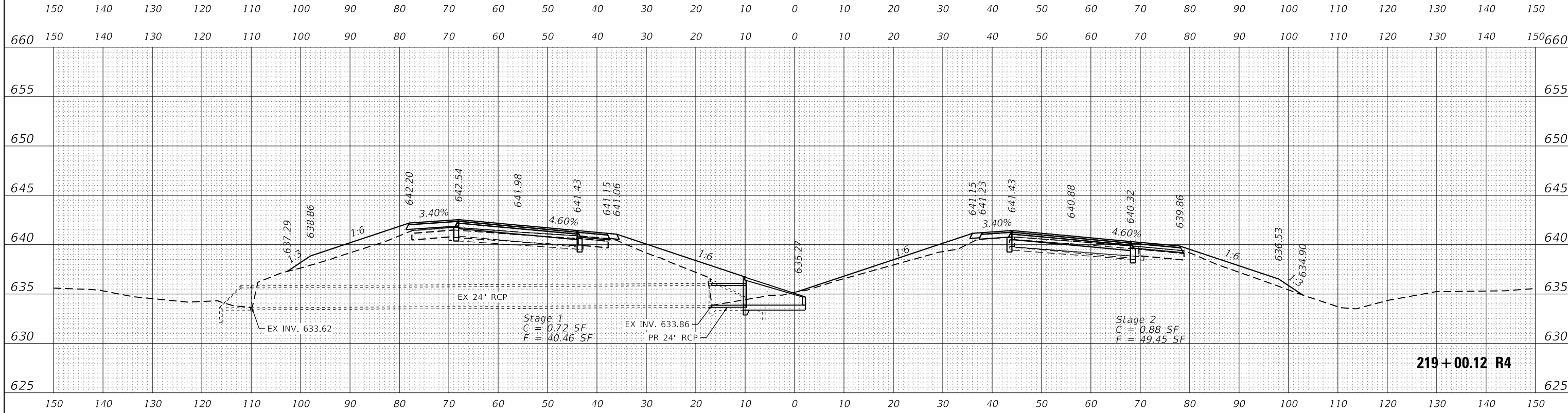
F.A.I. RTE.	SECTION	COUNTY	TOTAL SHEETS	SHEET NO.
55	(53-5)R&I	LIVINGSTON	722	536
CONTRACT NO. 66B64				

DATE	
BY	
FINAL SURVEY	
PLOTTED	
TEMPLATE	
NOTE BOOK	
AREAS CHECKED	
NO.	



219+50.00 R4

DATE	
BY	
ORIGINAL SURVEY	
PLOTTED	
TEMPLATE	
NOTE BOOK	
AREAS CHECKED	
NO.	



219+00.12 R4



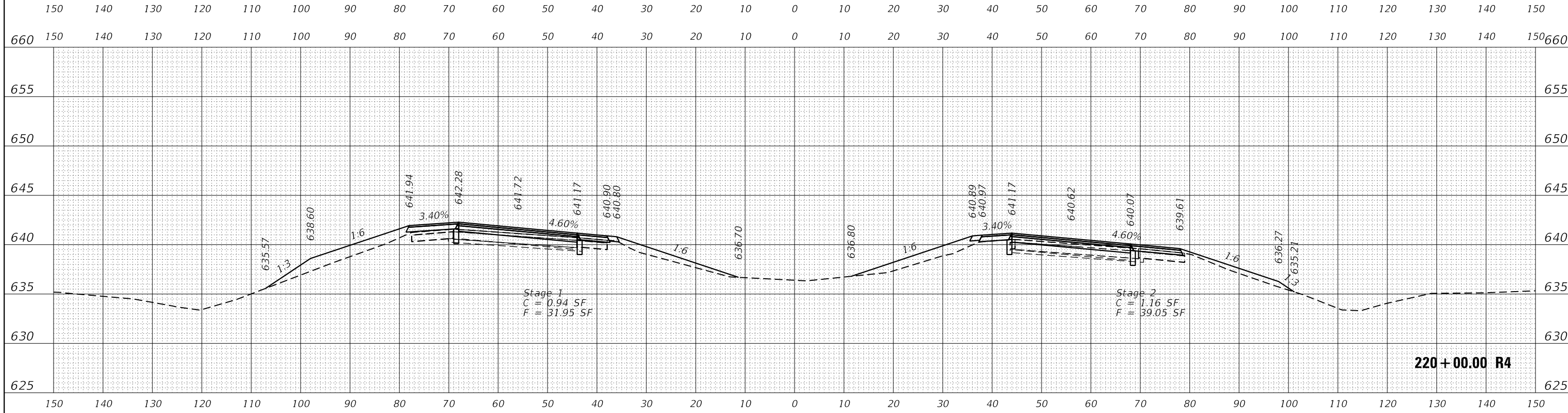
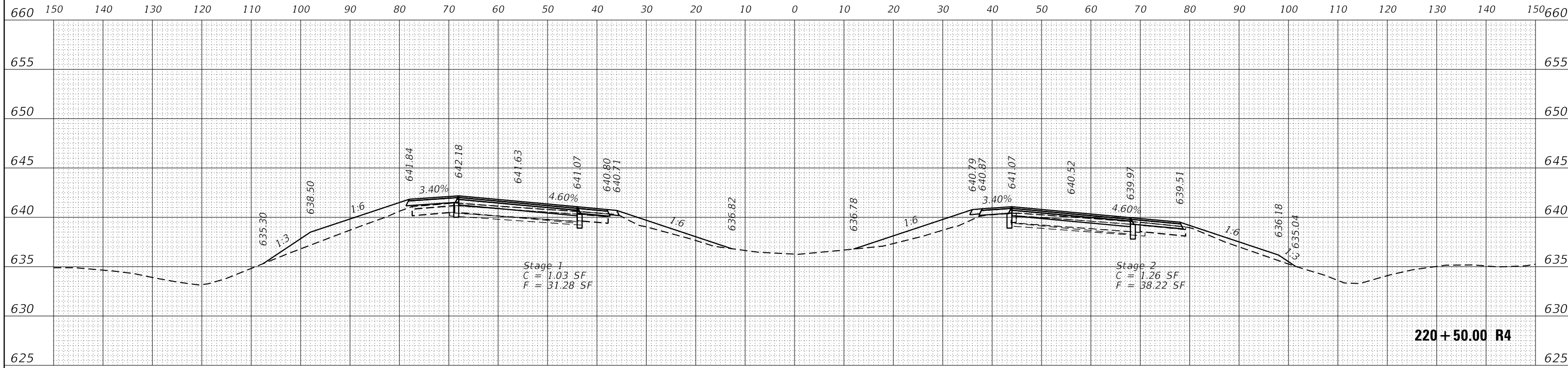
USER NAME = fergusonjh	DESIGNED - IS	REVISED -
	DRAWN - IS	REVISED -
PLOT SCALE = 20.0000' / in.	CHECKED - ST	REVISED -
PLOT DATE = 4/2/2018	DATE - 03/30/2018	REVISED -

STATE OF ILLINOIS
DEPARTMENT OF TRANSPORTATION

I-55 RUBBLIZATION
1.7 MILES SOUTH OF IL 116 TO 0.6 MILES NORTH OF IL 23
SCALE: 1:10 SHEET x214 OF 222 SHEETS STA. 219+00.12 R4 TO STA. 219+50.00 R4

F.A.I. RTE.	SECTION	COUNTY	TOTAL SHEETS	SHEET NO.
55	(53-5)R&I	LIVINGSTON	722	537
				CONTRACT NO. 66B64
ILLINOIS FED. AID PROJECT				

DATE	
BY	
FINAL SURVEY	
PLOTTED	
TEMPLATE	
NOTE BOOK	
AREAS CHECKED	
NO.	



DATE	
BY	
ORIGINAL SURVEY	
PLOTTED	
TEMPLATE	
NOTE BOOK	
AREAS CHECKED	
NO.	

LIN ENGINEERING, LTD.
Consulting Engineers
Westmont, Illinois

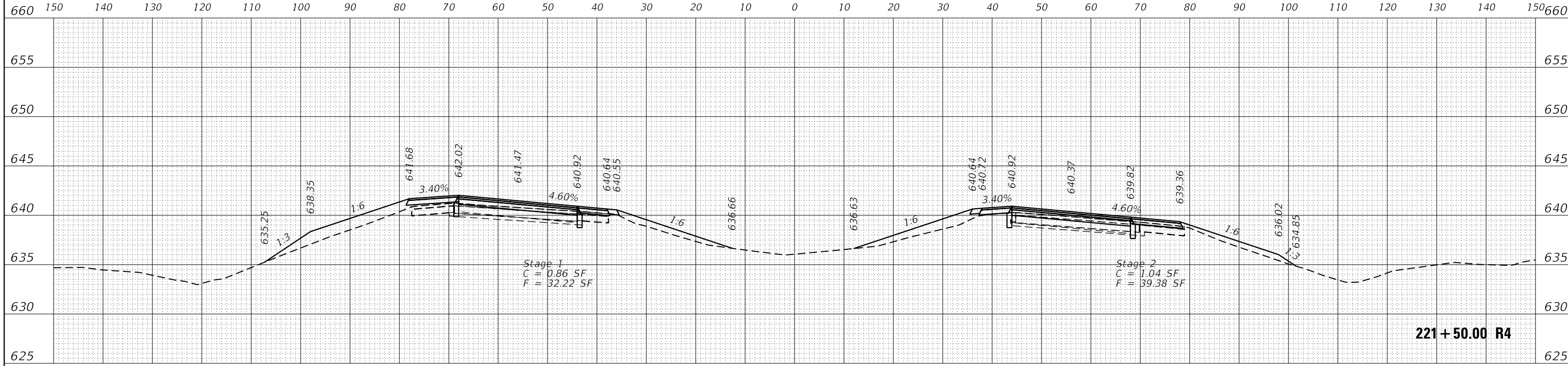
USER NAME = fergusonjh	DESIGNED - IS	REVISED - _____
	DRAWN - IS	REVISED - _____
PLOT SCALE = 20.0000' / in.	CHECKED - ST	REVISED - _____
PLOT DATE = 4/2/2018	DATE - 03/30/2018	REVISED - _____

**STATE OF ILLINOIS
DEPARTMENT OF TRANSPORTATION**

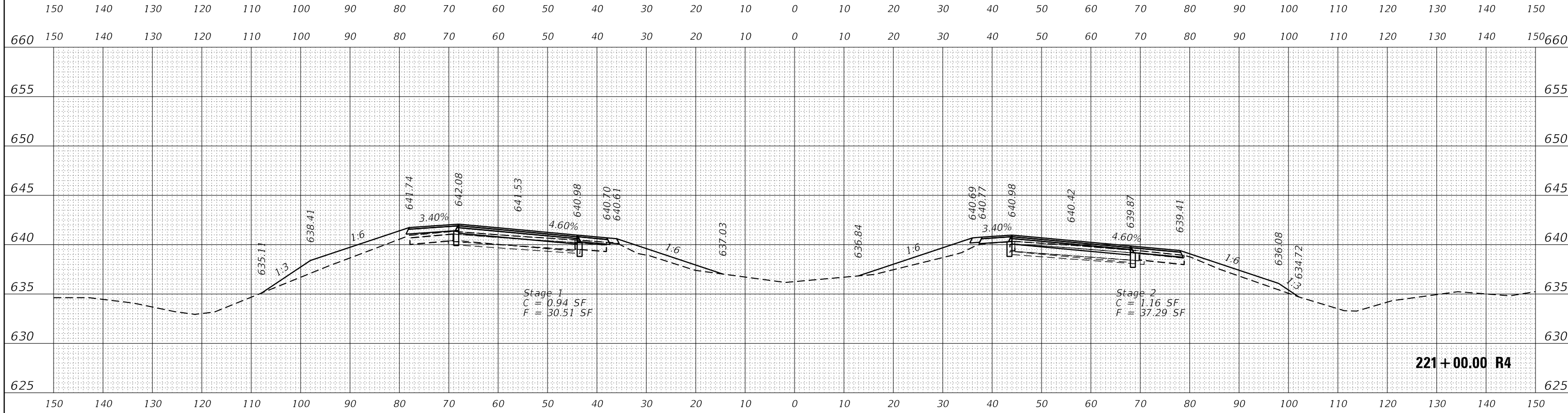
I-55 RUBBLIZATION
1.7 MILES SOUTH OF IL 116 TO 0.6 MILES NORTH OF IL 23
SCALE: 1:10 SHEET x215 OF x22 SHEETS STA. 220+00.00 R4 TO STA. 220+50.00 R4

F.A.I. RTE.	SECTION	COUNTY	TOTAL SHEETS	SHEET NO.
55	(53-5)R&I	LIVINGSTON	722	538
				CONTRACT NO. 66B64
ILLINOIS FED. AID PROJECT				

DATE	
BY	
FINAL SURVEY	
PLOTTED	
TEMPLATE	
NOTE BOOK	
AREAS CHECKED	
NO.	



DATE	
BY	
ORIGINAL SURVEY	
PLOTTED	
TEMPLATE	
NOTE BOOK	
AREAS CHECKED	
NO.	



LIN ENGINEERING, LTD.
Consulting Engineers
Westmont, Illinois

USER NAME = fergusonjh	DESIGNED - IS	REVISED - _____
	DRAWN - IS	REVISED - _____
PLOT SCALE = 20.0000' / in.	CHECKED - ST	REVISED - _____
PLOT DATE = 4/2/2018	DATE - 03/30/2018	REVISED - _____

**STATE OF ILLINOIS
DEPARTMENT OF TRANSPORTATION**

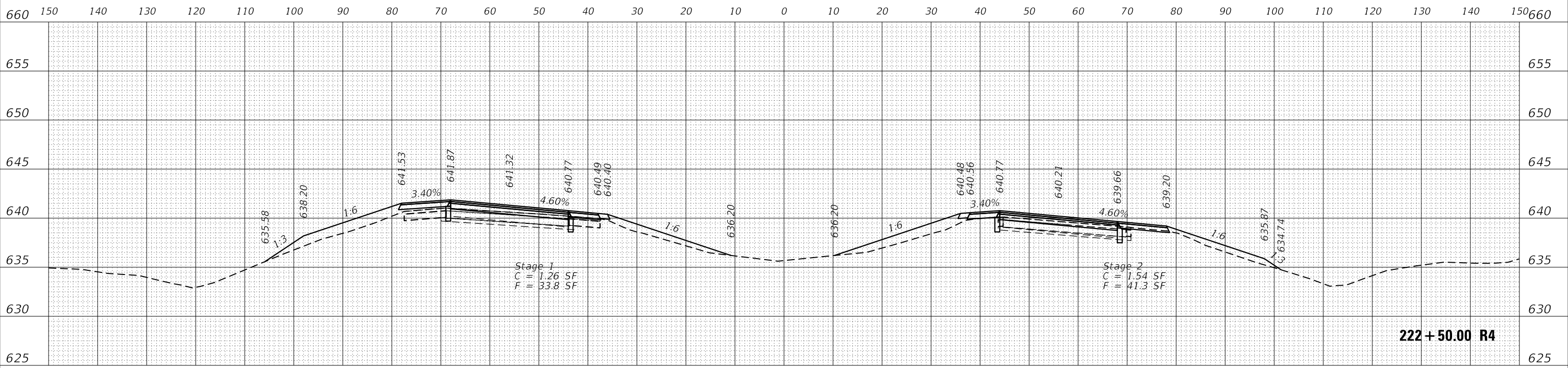
I-55 RUBBLIZATION
1.7 MILES SOUTH OF IL 116 TO 0.6 MILES NORTH OF IL 23

F.A.I. RTE.	SECTION	COUNTY	TOTAL SHEETS	SHEET NO.
55	(53-5)R&I	LIVINGSTON	722	539
				CONTRACT NO. 66B64

SCALE: 1:10 SHEET x216 OF x22 SHEETS STA. 221+00.00 R4 TO STA. 221+50.00 R4

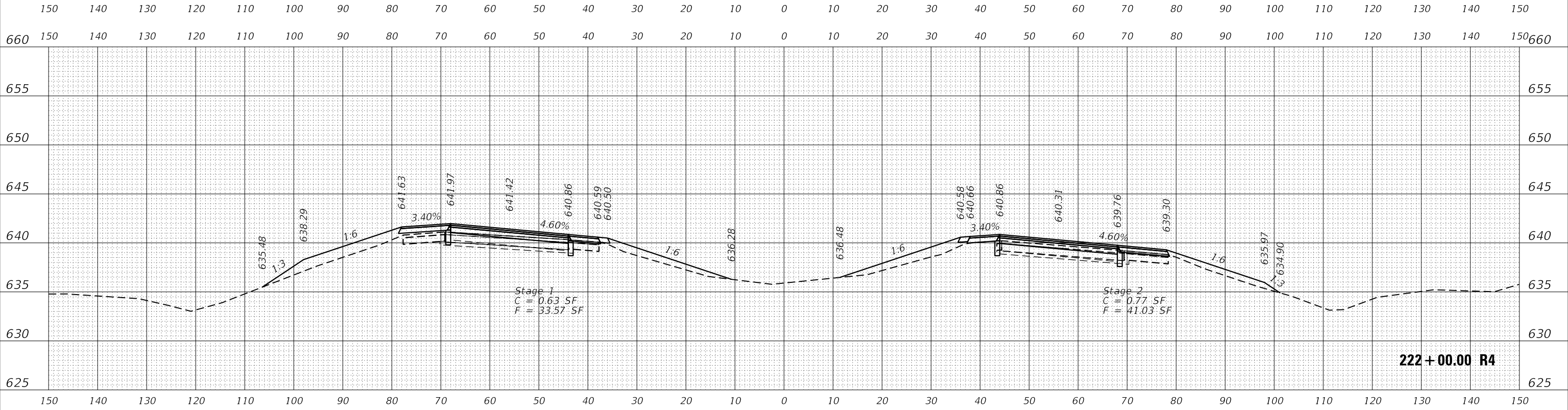
ILLINOIS FED. AID PROJECT

DATE	
BY	
FINAL SURVEY	
PLOTTED	
TEMPLATE	
NOTE BOOK	
AREAS CHECKED	
NO.	



222+50.00 R4

DATE	
BY	
ORIGINAL SURVEY	
PLOTTED	
TEMPLATE	
NOTE BOOK	
AREAS CHECKED	
NO.	



222+00.00 R4

LIN ENGINEERING, LTD.
Consulting Engineers
Westmont, Illinois

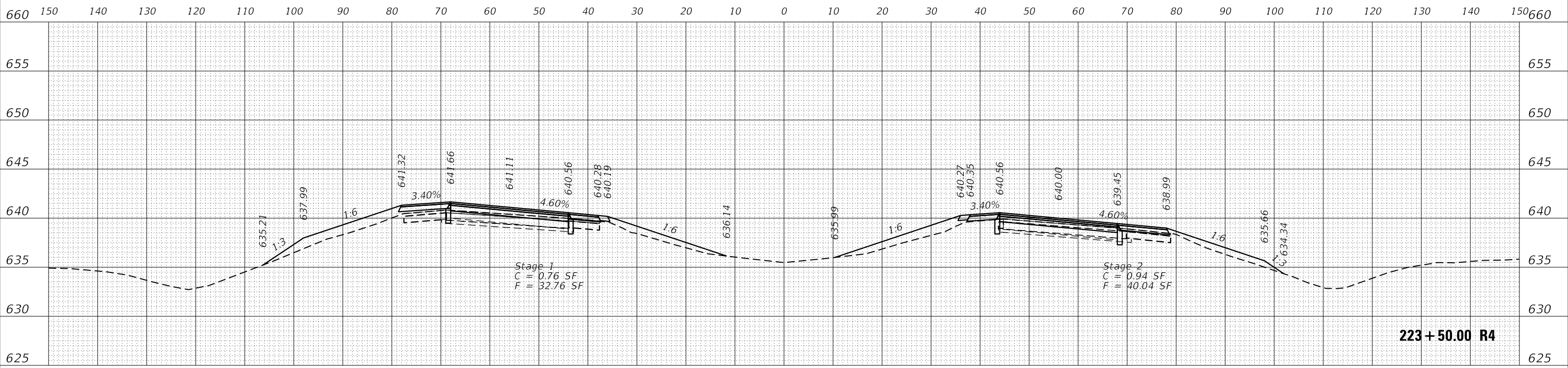
USER NAME = fergusonjh	DESIGNED - IS	REVISED - _____
	DRAWN - IS	REVISED - _____
PLOT SCALE = 20.0000' / in.	CHECKED - ST	REVISED - _____
PLOT DATE = 4/2/2018	DATE - 03/30/2018	REVISED - _____

STATE OF ILLINOIS
DEPARTMENT OF TRANSPORTATION

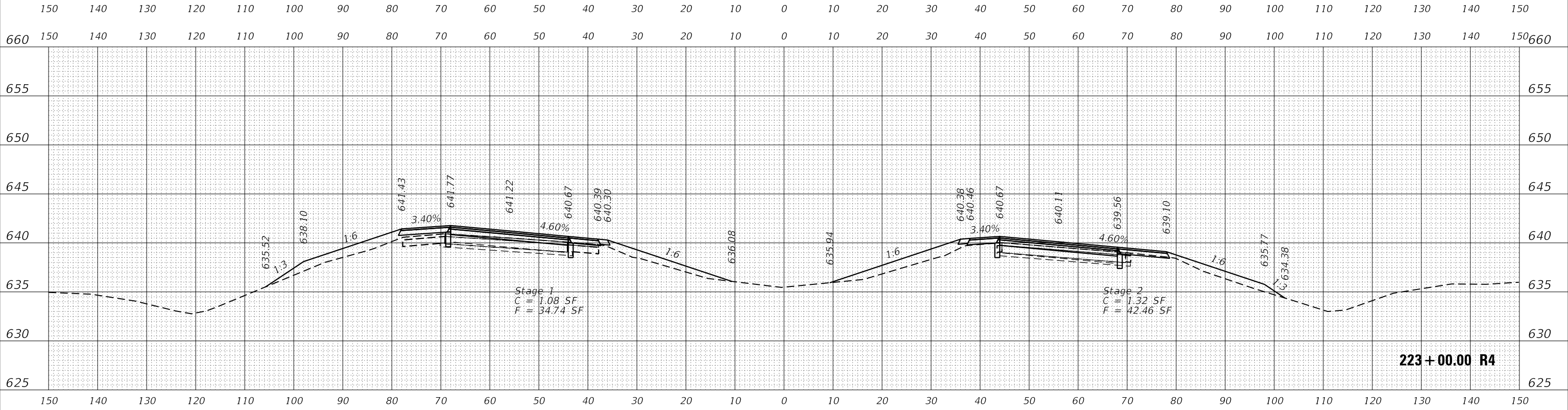
I-55 RUBBLIZATION
1.7 MILES SOUTH OF IL 116 TO 0.6 MILES NORTH OF IL 23
SCALE: 1:10 SHEET x217 OF 222 SHEETS STA. 222+00.00 R4 TO STA. 222+50.00 R4

F.A.I. RTE.	SECTION	COUNTY	TOTAL SHEETS	SHEET NO.
55	(53-5)R&I	LIVINGSTON	722	540
				CONTRACT NO. 66B64
ILLINOIS FED. AID PROJECT				

DATE	
BY	
FINAL SURVEY	
PLOTTED	
TEMPLATE	
NOTE BOOK	
AREAS CHECKED	
NO.	



DATE	
BY	
ORIGINAL SURVEY	
PLOTTED	
TEMPLATE	
NOTE BOOK	
AREAS CHECKED	
NO.	



LE LIN ENGINEERING, LTD.
Consulting Engineers
Westmont, Illinois

USER NAME = fergusonjh	DESIGNED - IS	REVISED - _____
	DRAWN - IS	REVISED - _____
PLOT SCALE = 20.0000' / in.	CHECKED - ST	REVISED - _____
PLOT DATE = 4/2/2018	DATE - 03/30/2018	REVISED - _____

STATE OF ILLINOIS
DEPARTMENT OF TRANSPORTATION

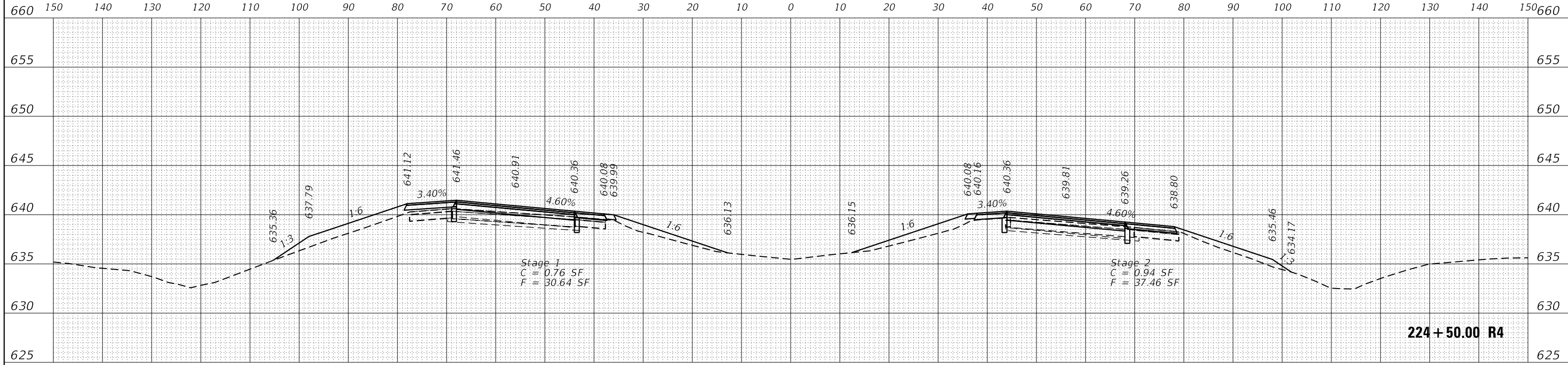
I-55 RUBBLIZATION
1.7 MILES SOUTH OF IL 116 TO 0.6 MILES NORTH OF IL 23

F.A.I. RTE.	SECTION	COUNTY	TOTAL SHEETS	SHEET NO.
55	(53-5)R&I	LIVINGSTON	722	541
				CONTRACT NO. 66B64

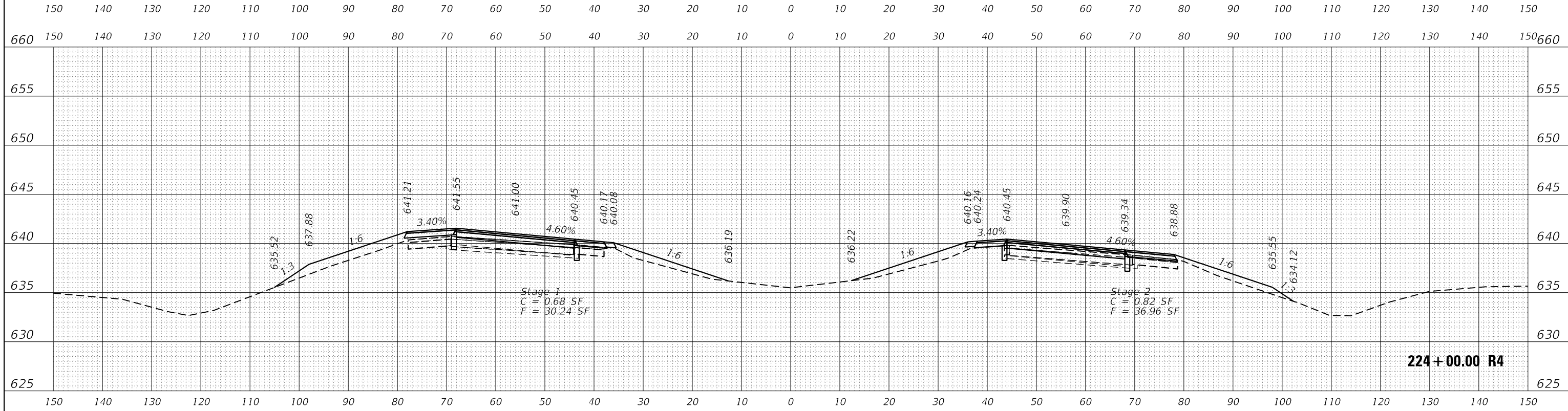
SCALE: 1:10 SHEET x218 OF x218 SHEETS STA. 223+00.00 R4 TO STA. 223+50.00 R4

ILLINOIS FED. AID PROJECT

DATE	
BY	
SURVEYED	
PLOTTED	
TEMPLATE	
AREAS	
CHECKED	
NO.	



DATE	
BY	
SURVEYED	
PLOTTED	
TEMPLATE	
AREAS	
CHECKED	
NO.	



LE LIN ENGINEERING, LTD.
Consulting Engineers
Westmont, Illinois

USER NAME = fergusonjh	DESIGNED - IS	REVISED - _____
	DRAWN - IS	REVISED - _____
PLOT SCALE = 20.0000' / in.	CHECKED - ST	REVISED - _____
PLOT DATE = 4/2/2018	DATE - 03/30/2018	REVISED - _____

STATE OF ILLINOIS
DEPARTMENT OF TRANSPORTATION

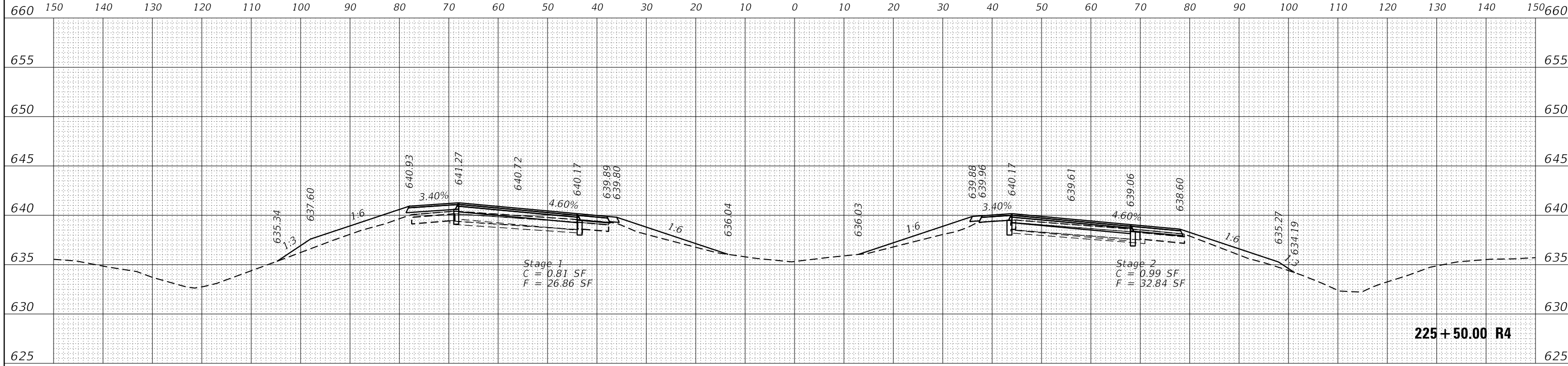
I-55 RUBBLIZATION
1.7 MILES SOUTH OF IL 116 TO 0.6 MILES NORTH OF IL 23

F.A.I. RTE.	SECTION	COUNTY	TOTAL SHEETS	SHEET NO.
55	(53-5)R&I	LIVINGSTON	722	542
				CONTRACT NO. 66B64

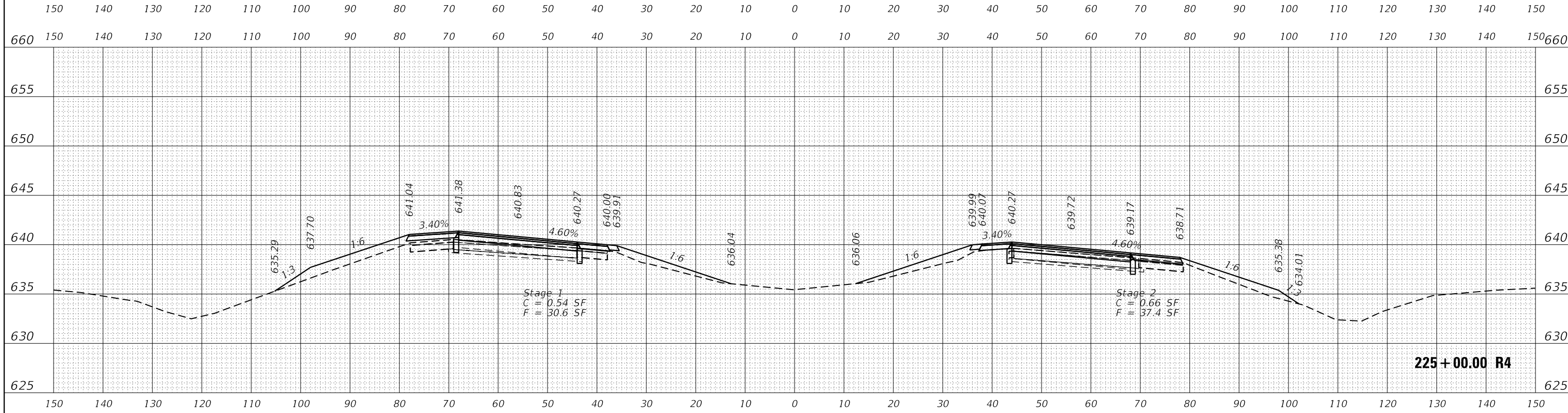
SCALE: 1:10 SHEET x219 OF x222 SHEETS STA. 224+00.00 R4 TO STA. 224+50.00 R4

ILLINOIS FED. AID PROJECT

DATE	
BY	
SURVEYED	
PLOTTED	
TEMPLATE	
AREAS CHECKED	
NO.	



DATE	
BY	
SURVEYED	
PLOTTED	
TEMPLATE	
AREAS CHECKED	
NO.	



LIN ENGINEERING, LTD.
Consulting Engineers
Westmont, Illinois

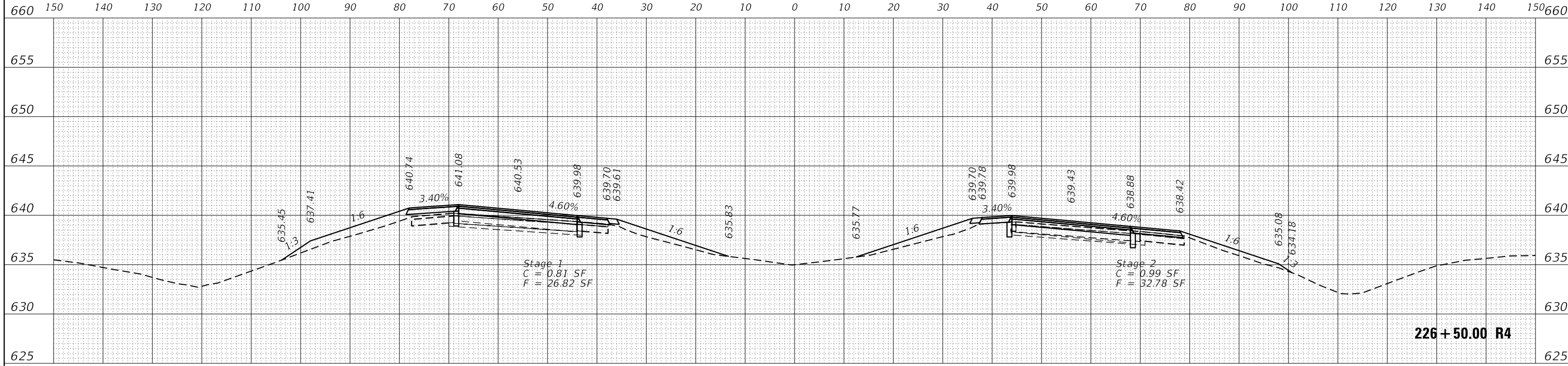
USER NAME = fergusonjh	DESIGNED - IS	REVISED - _____
PLOT SCALE = 20.0000' / in.	DRAWN - IS	REVISED - _____
PLOT DATE = 4/2/2018	CHECKED - ST	REVISED - _____
	DATE - 03/30/2018	REVISED - _____

**STATE OF ILLINOIS
DEPARTMENT OF TRANSPORTATION**

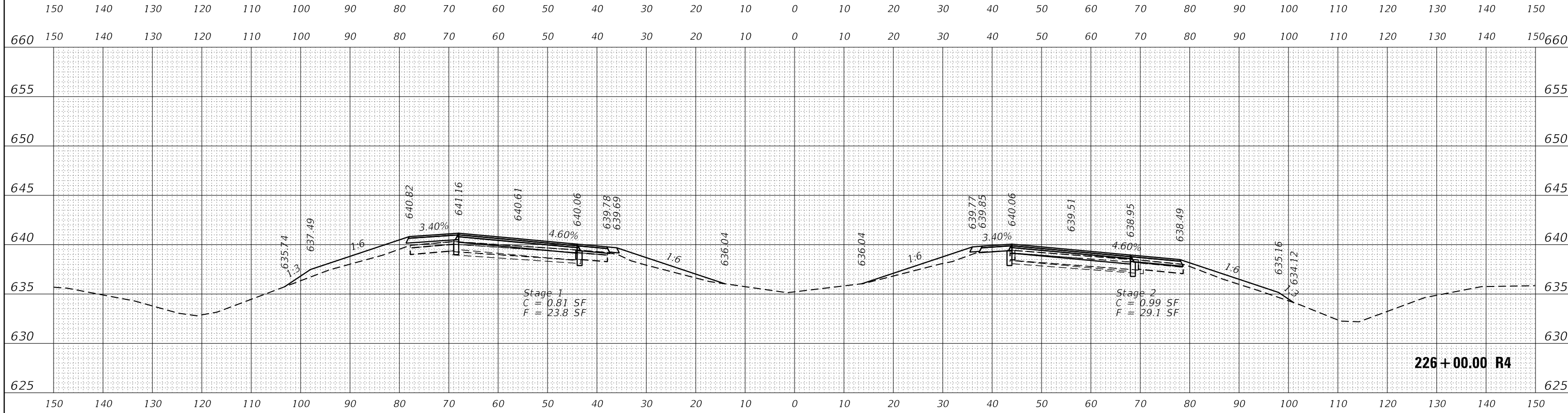
I-55 RUBBLIZATION
1.7 MILES SOUTH OF IL 116 TO 0.6 MILES NORTH OF IL 23

F.A.I. RTE.	SECTION	COUNTY	TOTAL SHEETS	SHEET NO.
55	(53-5)R&I	LIVINGSTON	722	543
CONTRACT NO. 66B64				

DATE	
BY	
SURVEYED	
PLOTTED	
TEMPLATE	
AREAS CHECKED	
NO.	



DATE	
BY	
SURVEYED	
PLOTTED	
TEMPLATE	
AREAS CHECKED	
NO.	



LIN ENGINEERING, LTD.
Consulting Engineers
Westmont, Illinois

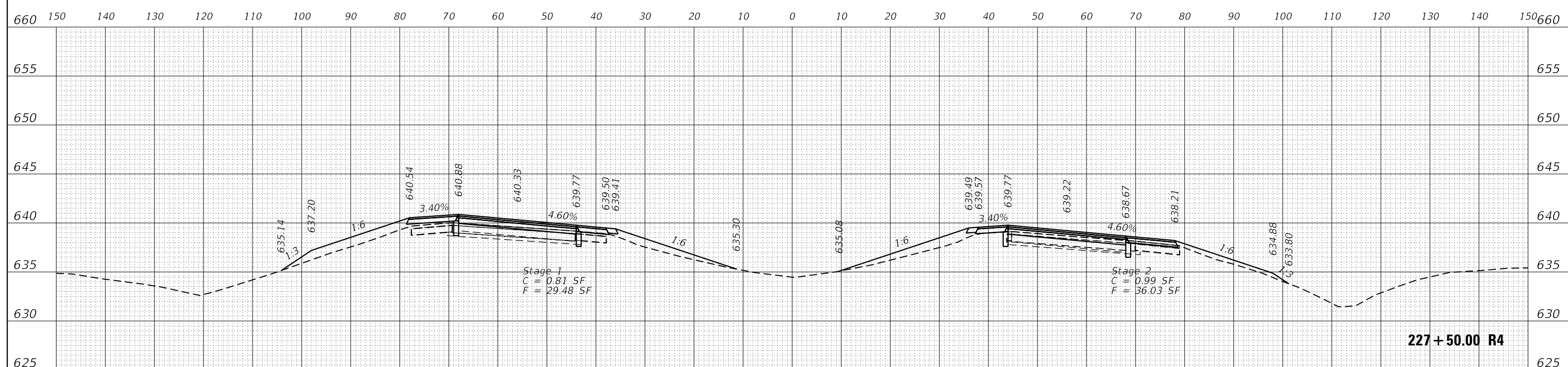
USER NAME = fergusonjh	DESIGNED - IS	REVISED - _____
PLLOT SCALE = 20.0000' / in.	DRAWN - IS	REVISED - _____
PLLOT DATE = 4/2/2018	CHECKED - ST	REVISED - _____
	DATE - 03/30/2018	REVISED - _____

STATE OF ILLINOIS
DEPARTMENT OF TRANSPORTATION

I-55 RUBBLIZATION
1.7 MILES SOUTH OF IL 116 TO 0.6 MILES NORTH OF IL 23
SCALE: 1:10 SHEET x21 OF 222 SHEETS STA. 226+00.00 R4 TO STA. 226+50.00 R4

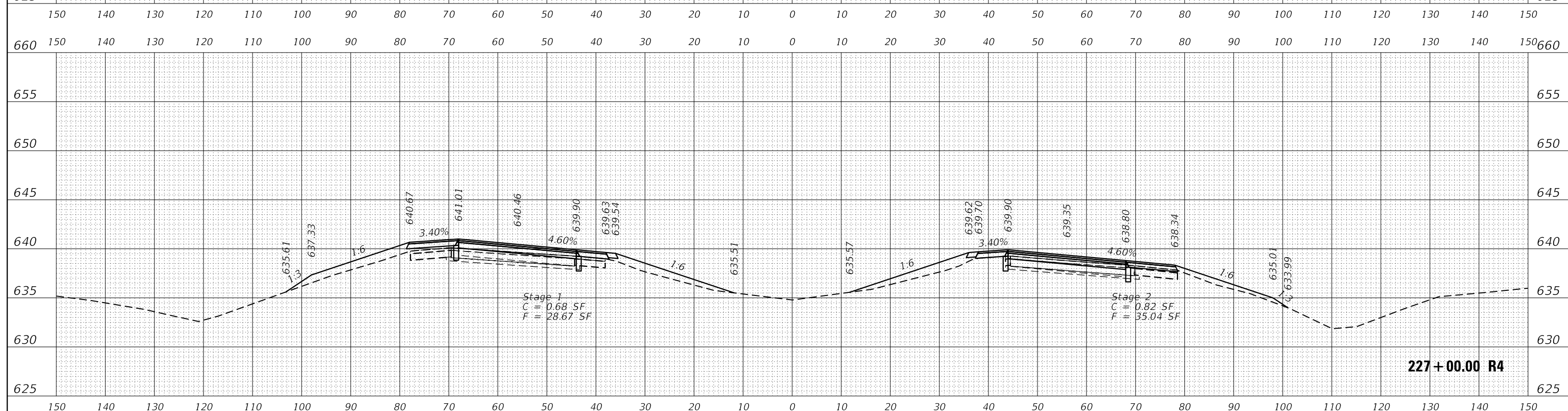
F.A.I. RTE.	SECTION	COUNTY	TOTAL SHEETS	SHEET NO.
55	(53-5)R&I	LIVINGSTON	722	544
				CONTRACT NO. 66B64
ILLINOIS FED. AID PROJECT				

DATE	
BY	
SURVEYED	
PLOTTED	
TEMPLATE	
AREAS CHECKED	
FINAL SURVEY NOTE BOOK NO.	



227+50.00 R4

DATE	
BY	
SURVEYED	
PLOTTED	
TEMPLATE	
AREAS CHECKED	
ORIGINAL SURVEY NOTE BOOK NO.	



227+00.00 R4



USER NAME = fergusonjh	DESIGNED - IS	REVISED - _____
PLOT SCALE = 20.0000' / in.	DRAWN - IS	REVISED - _____
PLOT DATE = 4/2/2018	CHECKED - ST	REVISED - _____
	DATE - 03/30/2018	REVISED - _____

STATE OF ILLINOIS
DEPARTMENT OF TRANSPORTATION

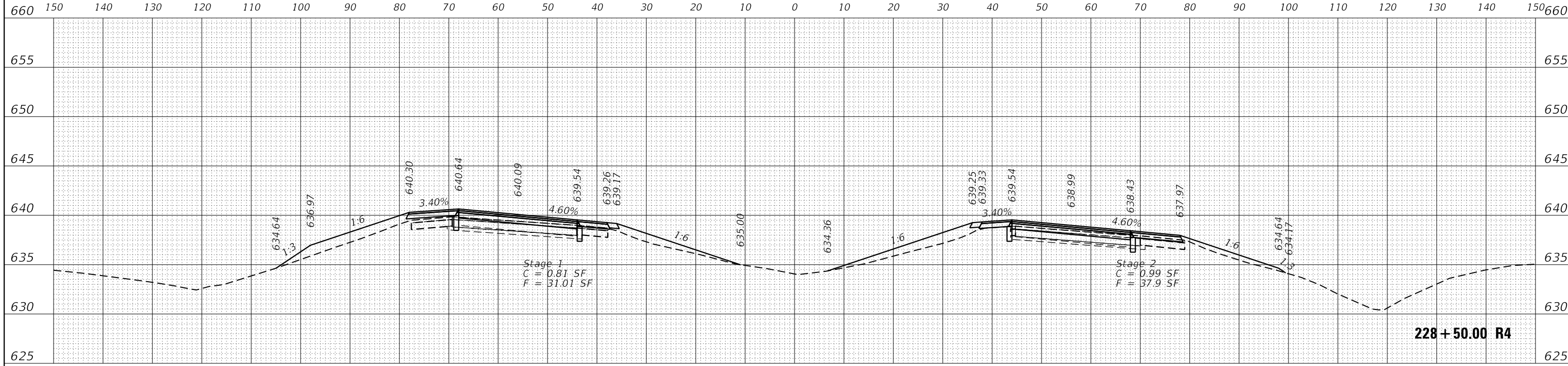
I-55 RUBBLIZATION
1.7 MILES SOUTH OF IL 116 TO 0.6 MILES NORTH OF IL 23

F.A.I. RTE.	SECTION	COUNTY	TOTAL SHEETS	SHEET NO.
55	(53-5)R&I	LIVINGSTON	722	545
CONTRACT NO. 66B64				

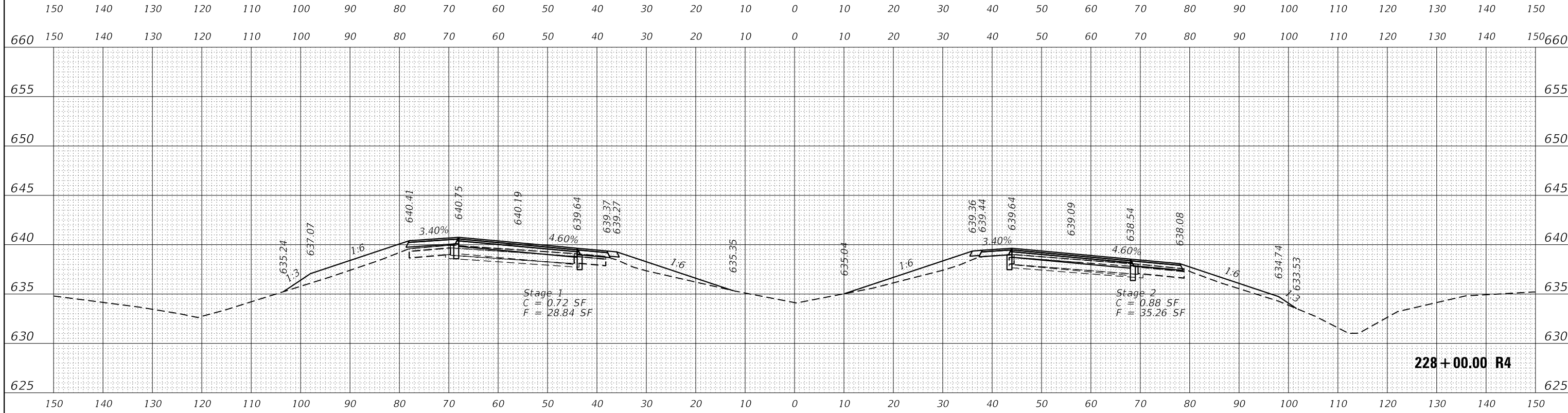
SCALE: 1:10 SHEET x22 OF x22 SHEETS STA. 227+00.00 R4 TO STA. 227+50.00 R4

ILLINOIS FED. AID PROJECT

DATE	
BY	
SURVEYED	
PLOTTED	
TEMPLATE	
AREAS CHECKED	
NO.	



DATE	
BY	
SURVEYED	
PLOTTED	
TEMPLATE	
AREAS CHECKED	
NO.	



LIN ENGINEERING, LTD.
Consulting Engineers
Westmont, Illinois

USER NAME = fergusonjh	DESIGNED - IS	REVISED - _____
PLOT SCALE = 20.0000' / in.	DRAWN - IS	REVISED - _____
PLOT DATE = 4/2/2018	CHECKED - ST	REVISED - _____
	DATE - 03/30/2018	REVISED - _____

**STATE OF ILLINOIS
DEPARTMENT OF TRANSPORTATION**

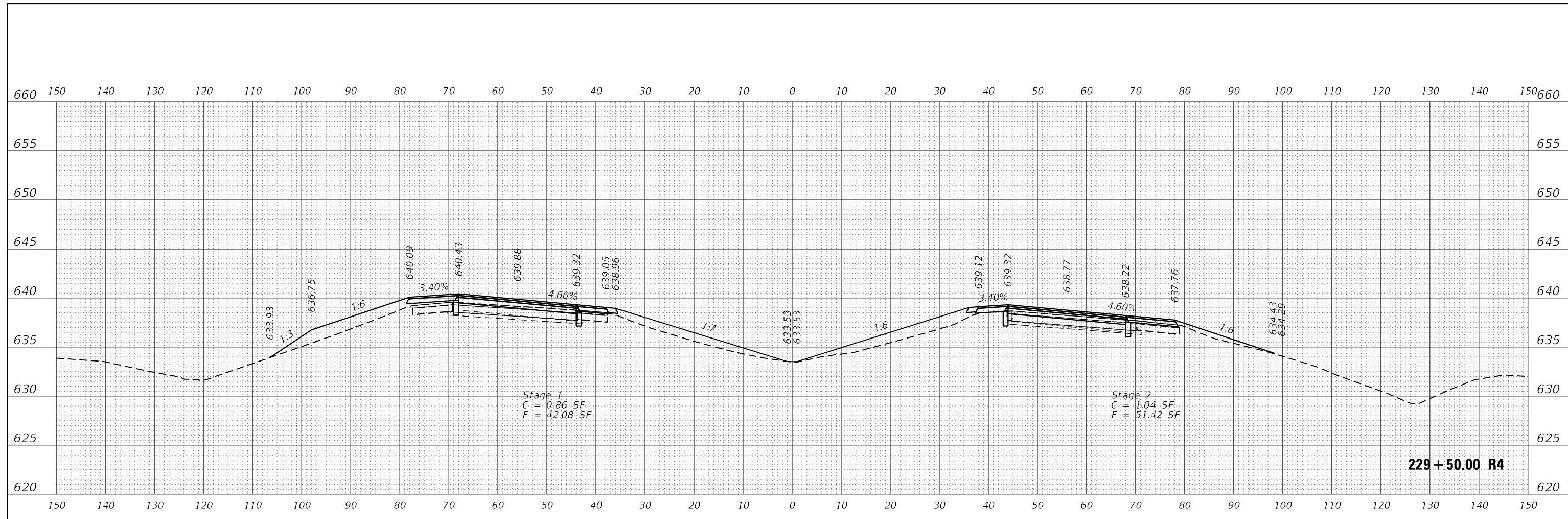
I-55 RUBBLIZATION
1.7 MILES SOUTH OF IL 116 TO 0.6 MILES NORTH OF IL 23

F.A.I. RTE.	SECTION	COUNTY	TOTAL SHEETS	SHEET NO.
55	(53-5)R&I	LIVINGSTON	722	546
				CONTRACT NO. 66B64

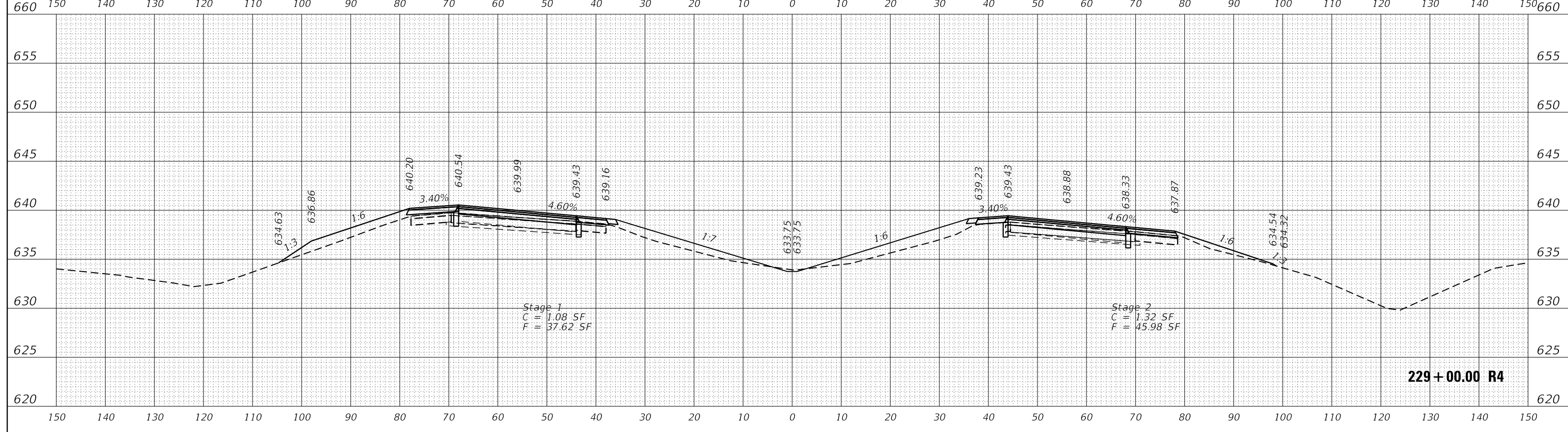
SCALE: 1:10 SHEET x23 OF 223 SHEETS STA. 228+00.00 R4 TO STA. 228+50.00 R4

ILLINOIS FED. AID PROJECT

DATE	
BY	
FINAL SURVEY	
SURVEYED	
PLOTTED	
TEMPLATE	
NOTE BOOK	
AREAS CHECKED	
NO.	



DATE	
BY	
ORIGINAL SURVEY	
SURVEYED	
PLOTTED	
TEMPLATE	
NOTE BOOK	
AREAS CHECKED	
NO.	



LIN ENGINEERING, LTD.
Consulting Engineers
Westmont, Illinois

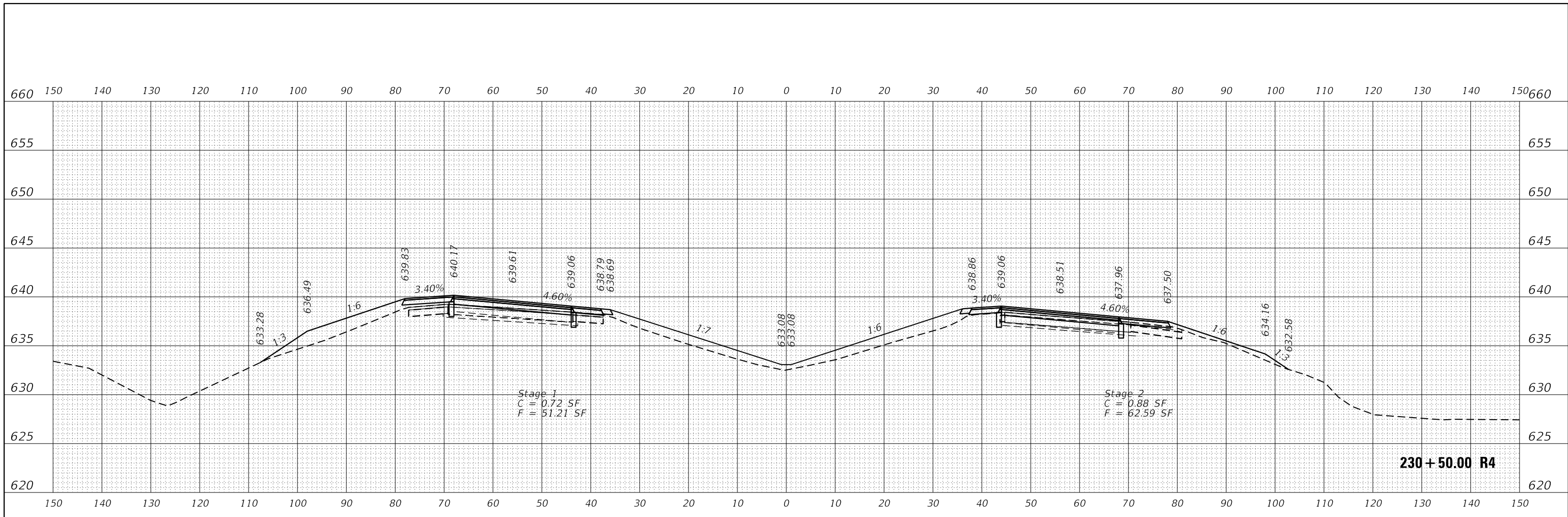
USER NAME = fergusonjh	DESIGNED - IS	REVISED -
	DRAWN - IS	REVISED -
PLOT SCALE = 20.0000' / in.	CHECKED - ST	REVISED -
PLOT DATE = 4/2/2018	DATE - 03/30/2018	REVISED -

STATE OF ILLINOIS
DEPARTMENT OF TRANSPORTATION

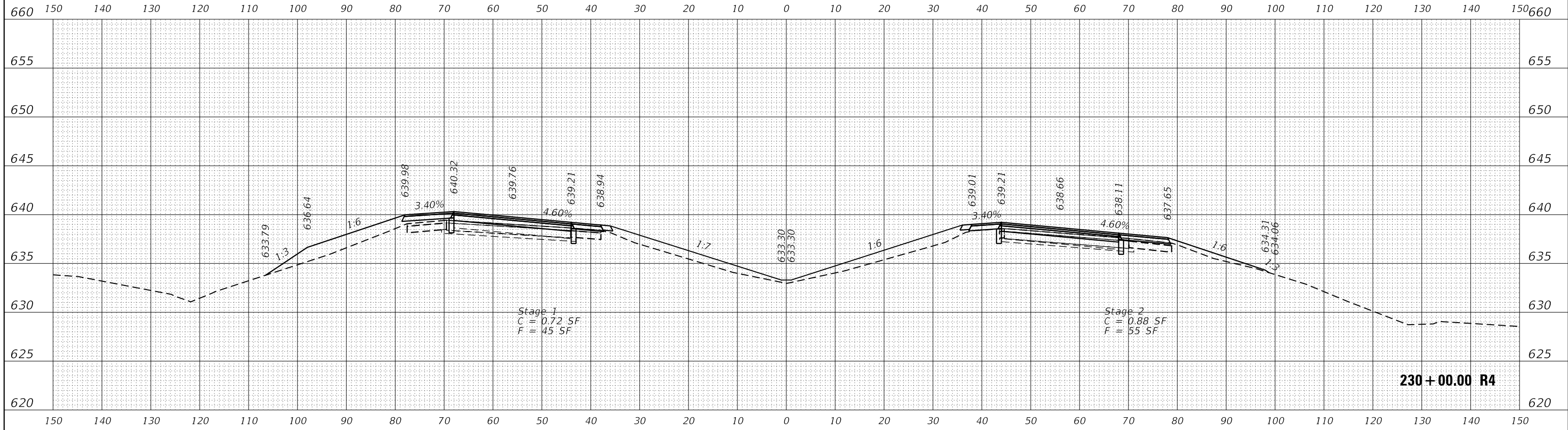
I-55 RUBBLIZATION
1.7 MILES SOUTH OF IL 116 TO 0.6 MILES NORTH OF IL 23
SCALE: 1:10 SHEET x24 OF 222 SHEETS STA. 229+00.00 R4 TO STA. 229+50.00 R4

F.A.I. RTE.	SECTION	COUNTY	TOTAL SHEETS	SHEET NO.
55	(53-5)R&I	LIVINGSTON	722	547
				CONTRACT NO. 66B64
ILLINOIS FED. AID PROJECT				

DATE	
BY	
FINAL SURVEY	SURVEYED
NOTE BOOK	PLOTTED
NO.	TEMPLATE
	AREAS CHECKED



DATE	
BY	
ORIGINAL SURVEY	SURVEYED
NOTE BOOK	PLOTTED
NO.	TEMPLATE
	AREAS CHECKED



LIN ENGINEERING, LTD.
Consulting Engineers
Westmont, Illinois

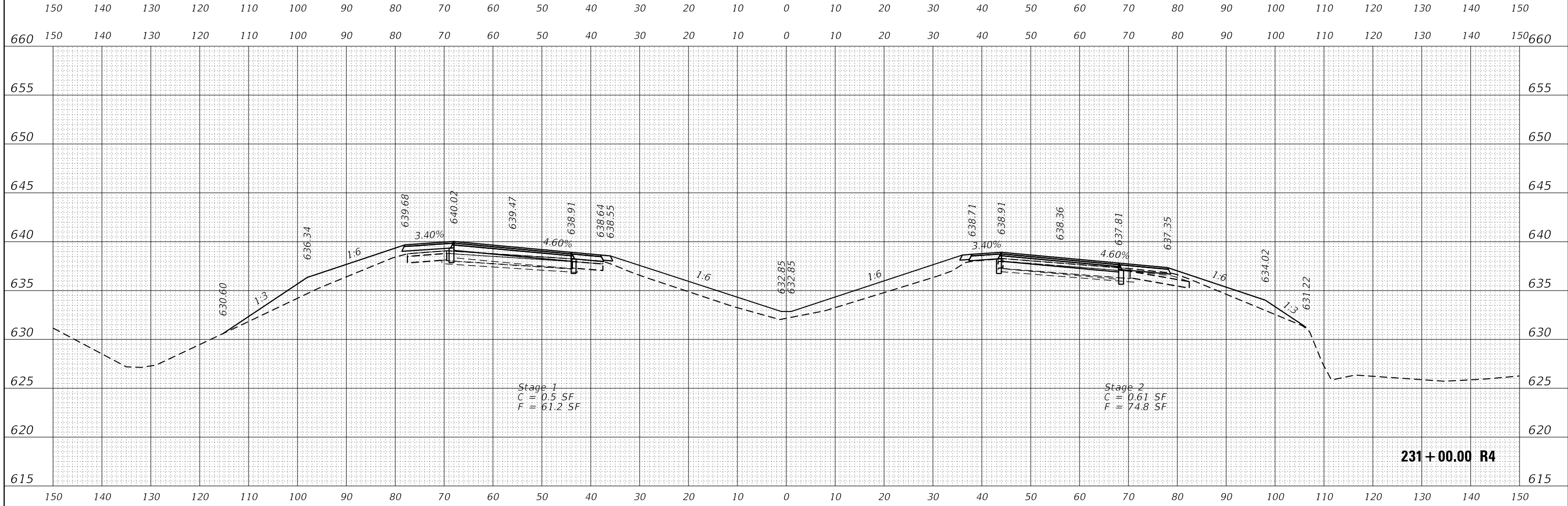
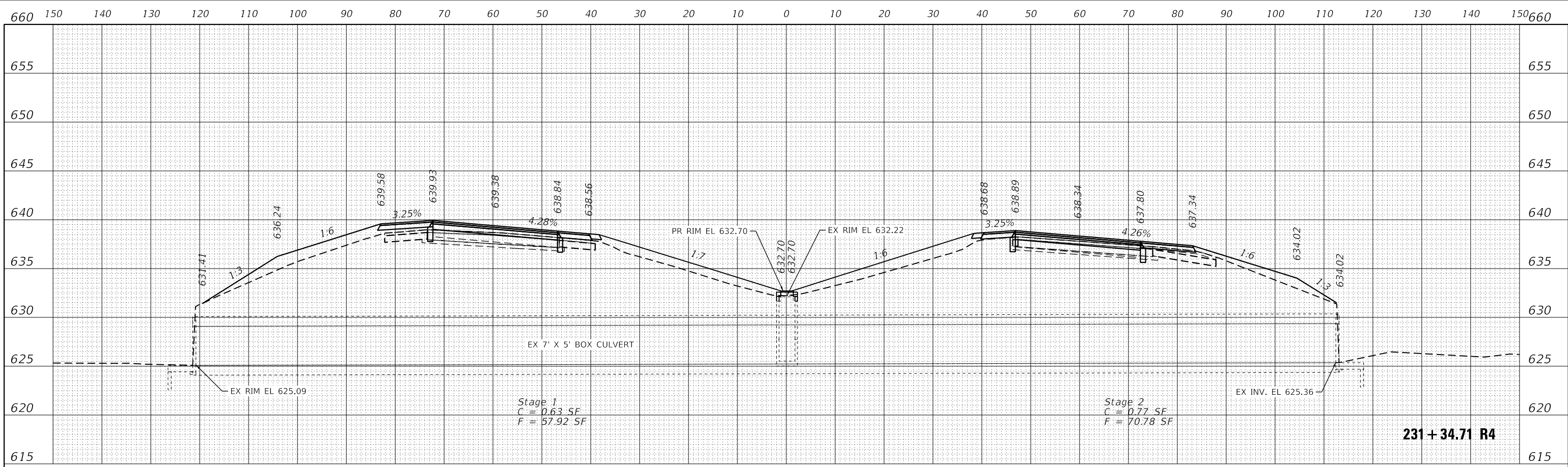
USER NAME = fergusonjh	DESIGNED - IS	REVISED - _____
	DRAWN - IS	REVISED - _____
PLOT SCALE = 20.0000' / in.	CHECKED - ST	REVISED - _____
PLOT DATE = 4/2/2018	DATE - 03/30/2018	REVISED - _____

STATE OF ILLINOIS
DEPARTMENT OF TRANSPORTATION

I-55 RUBBLIZATION
1.7 MILES SOUTH OF IL 116 TO 0.6 MILES NORTH OF IL 23

F.A.I. RTE.	SECTION	COUNTY	TOTAL SHEETS	SHEET NO.
55	(53-5)R&I	LIVINGSTON	722	549
CONTRACT NO. 66B64				

SCALE: 1:10 SHEET x25 OF 222 SHEETS STA. 230+00.00 R4 TO STA. 230+50.00 R4 ILLINOIS FED. AID PROJECT



DATE	
BY	
FINAL SURVEY	SURVEYED
NOTE BOOK	PLOTTED
NO.	TEMPLATE
	AREAS CHECKED

DATE	
BY	
ORIGINAL SURVEY	SURVEYED
NOTE BOOK	PLOTTED
NO.	TEMPLATE
	AREAS CHECKED

LIN ENGINEERING, LTD.
Consulting Engineers
Westmont, Illinois

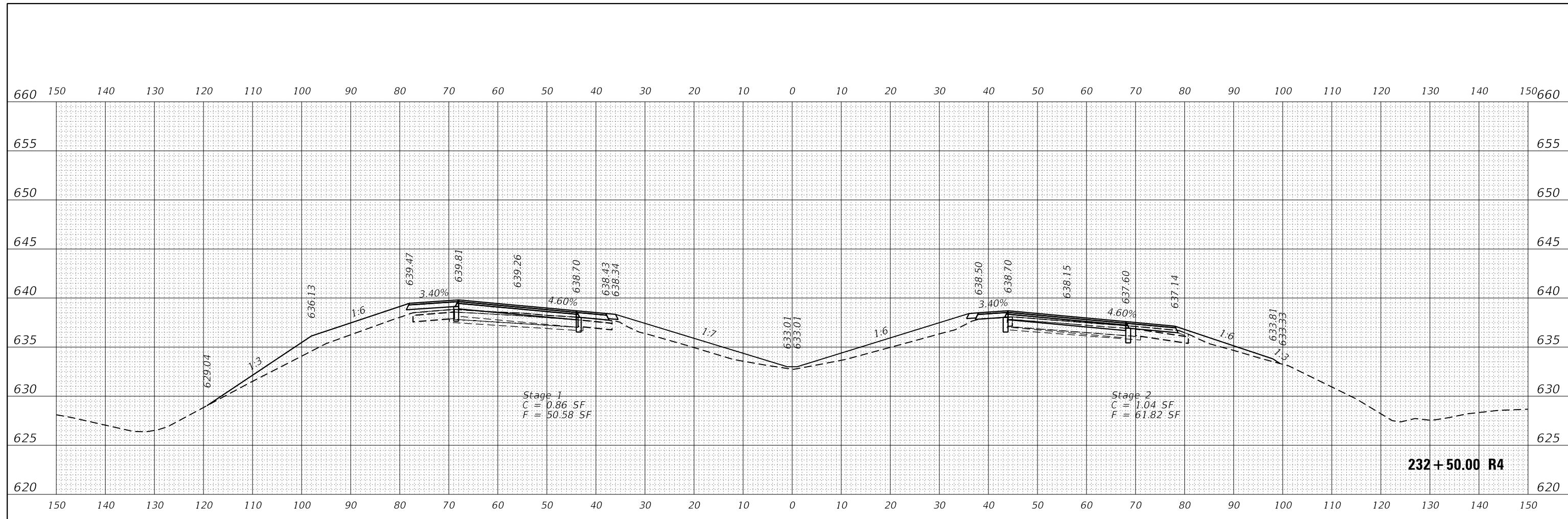
USER NAME = fergusonjh	DESIGNED - IS	REVISED - _____
PLOT SCALE = 20.0000' / in.	DRAWN - IS	REVISED - _____
PLOT DATE = 4/2/2018	CHECKED - ST	REVISED - _____
	DATE - 03/30/2018	REVISED - _____

**STATE OF ILLINOIS
DEPARTMENT OF TRANSPORTATION**

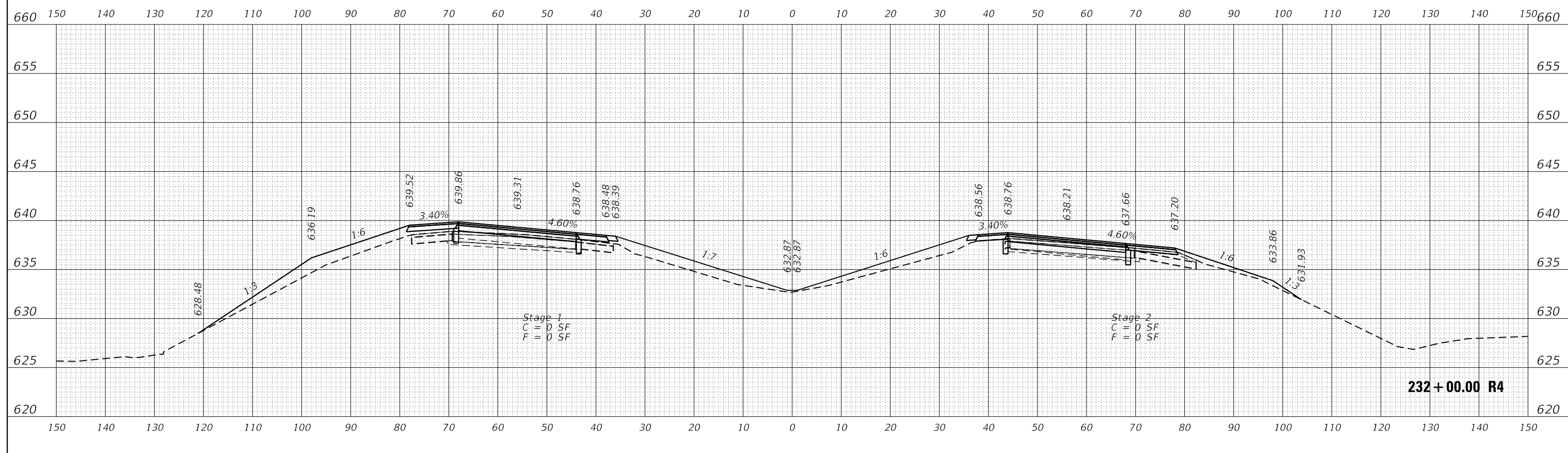
I-55 RUBBLIZATION
1.7 MILES SOUTH OF IL 116 TO 0.6 MILES NORTH OF IL 23
SCALE: 1:10 SHEET x26 OF 222 SHEETS STA. 231+00.00 R4 TO STA. 231+34.71 R4

F.A.I. RTE.	SECTION	COUNTY	TOTAL SHEETS	SHEET NO.
55	(53-5)R&I	LIVINGSTON	722	549
				CONTRACT NO. 66B64
ILLINOIS FED. AID PROJECT				

DATE	
BY	
FINAL SURVEY	SURVEYED
NOTE BOOK	PLOTTED
NO.	TEMPLATE
	AREAS CHECKED



DATE	
BY	
ORIGINAL SURVEY	SURVEYED
NOTE BOOK	PLOTTED
NO.	TEMPLATE
	AREAS CHECKED



LE LIN ENGINEERING, LTD.
Consulting Engineers
Westmont, Illinois

USER NAME = fergusonjh	DESIGNED - IS	REVISED -
	DRAWN - IS	REVISED -
PLOT SCALE = 20.0000' / in.	CHECKED - ST	REVISED -
PLOT DATE = 4/2/2018	DATE - 03/30/2018	REVISED -

**STATE OF ILLINOIS
DEPARTMENT OF TRANSPORTATION**

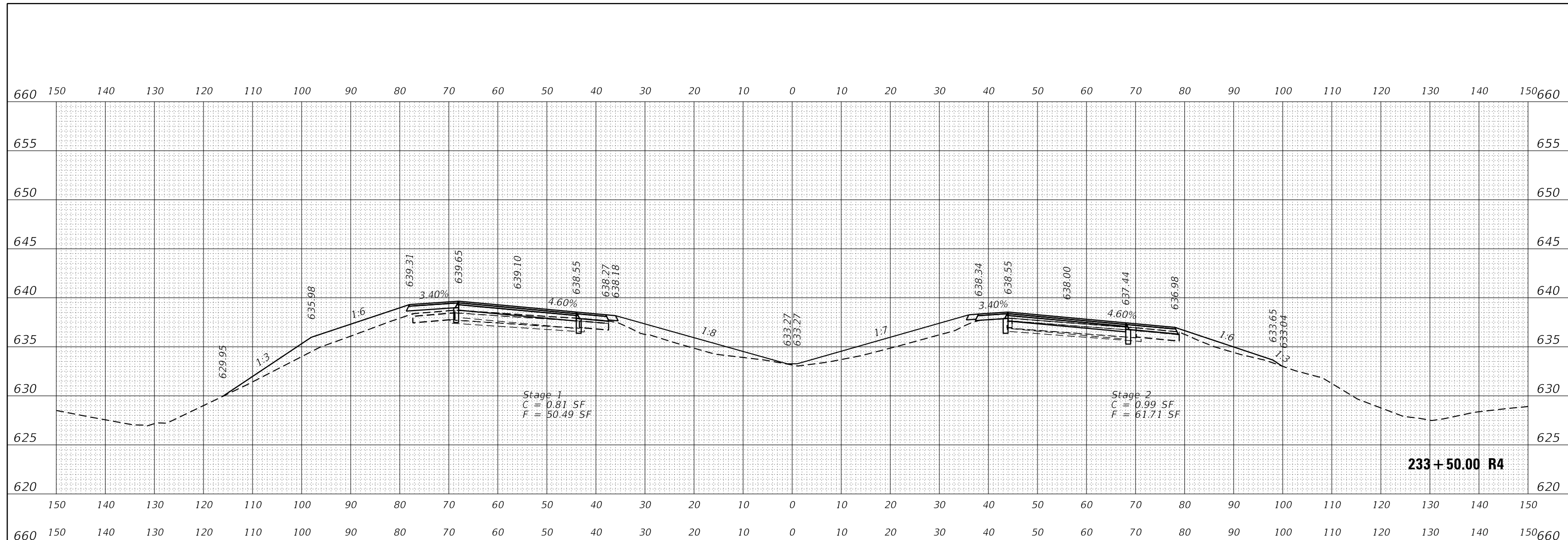
**I-55 RUBBLIZATION
1.7 MILES SOUTH OF IL 116 TO 0.6 MILES NORTH OF IL 23**

F.A.I. RTE.	SECTION	COUNTY	TOTAL SHEETS	SHEET NO.
55	(53-5)R&I	LIVINGSTON	722	550
				CONTRACT NO. 66B64

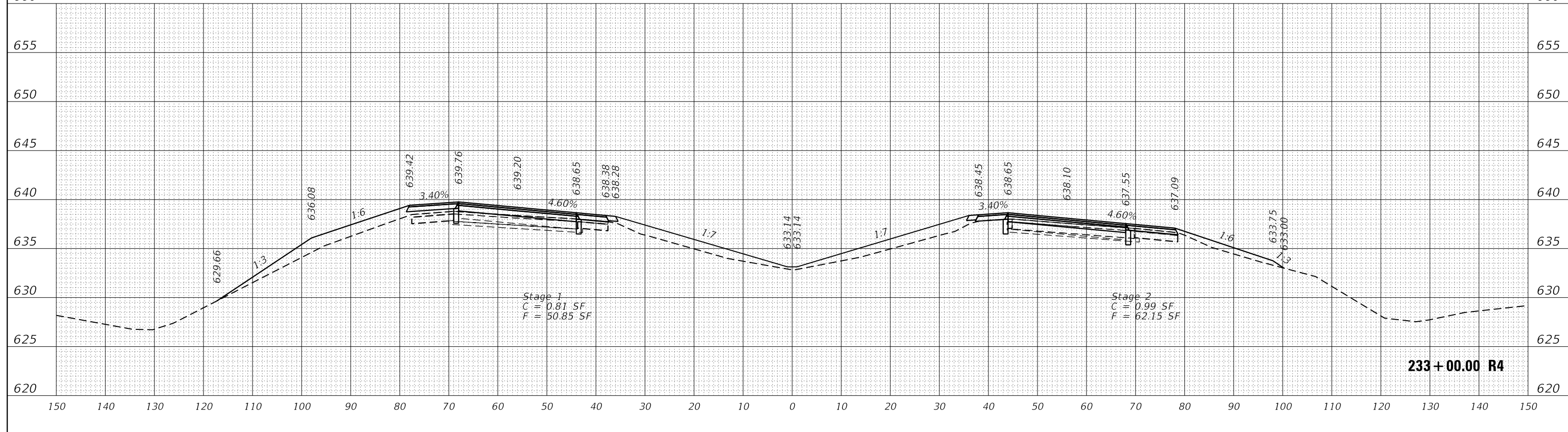
SCALE: 1:10 SHEET x27 OF 222 SHEETS STA. 232+00.00 R4 TO STA. 232+50.00 R4

ILLINOIS FED. AID PROJECT

DATE	
BY	
FINAL SURVEY	SURVEYED
NOTE BOOK	PLOTTED
NO.	TEMPLATE
	AREAS
	CHECKED



DATE	
BY	
ORIGINAL SURVEY	SURVEYED
NOTE BOOK	PLOTTED
NO.	TEMPLATE
	AREAS
	CHECKED



LE LIN ENGINEERING, LTD.
Consulting Engineers
Westmont, Illinois

USER NAME = fergusonjh	DESIGNED - IS	REVISED -
	DRAWN - IS	REVISED -
PLOT SCALE = 20.0000' / in.	CHECKED - ST	REVISED -
PLOT DATE = 4/2/2018	DATE - 03/30/2018	REVISED -

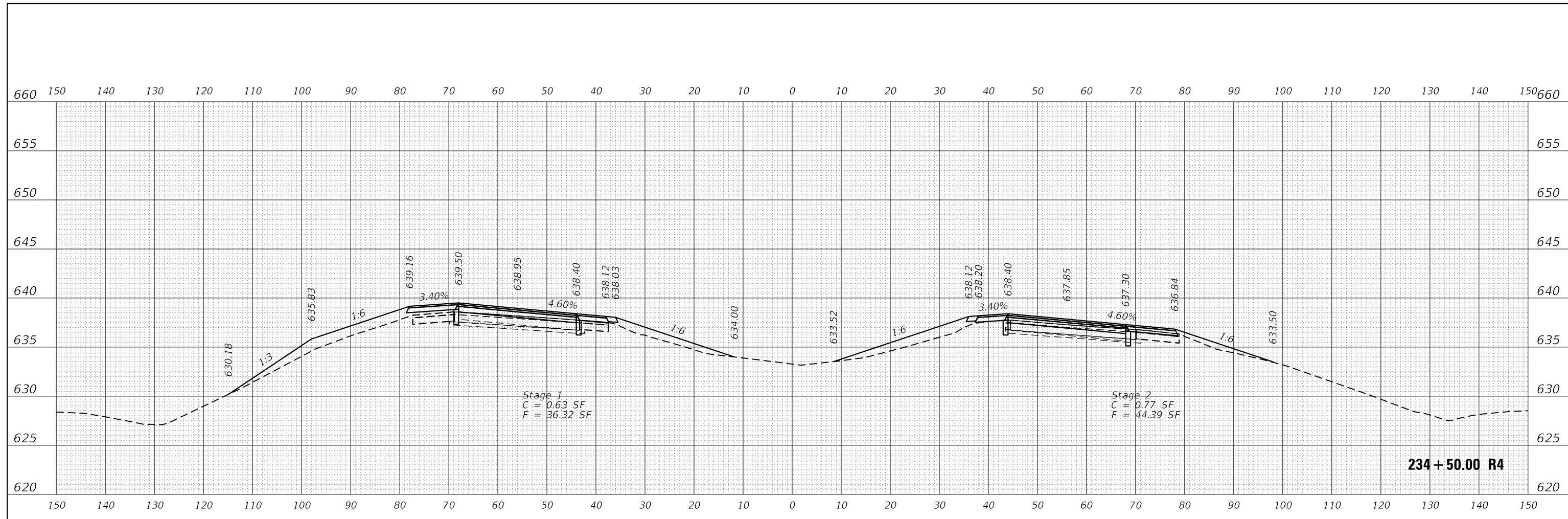
STATE OF ILLINOIS
DEPARTMENT OF TRANSPORTATION

I-55 RUBBLIZATION
1.7 MILES SOUTH OF IL 116 TO 0.6 MILES NORTH OF IL 23

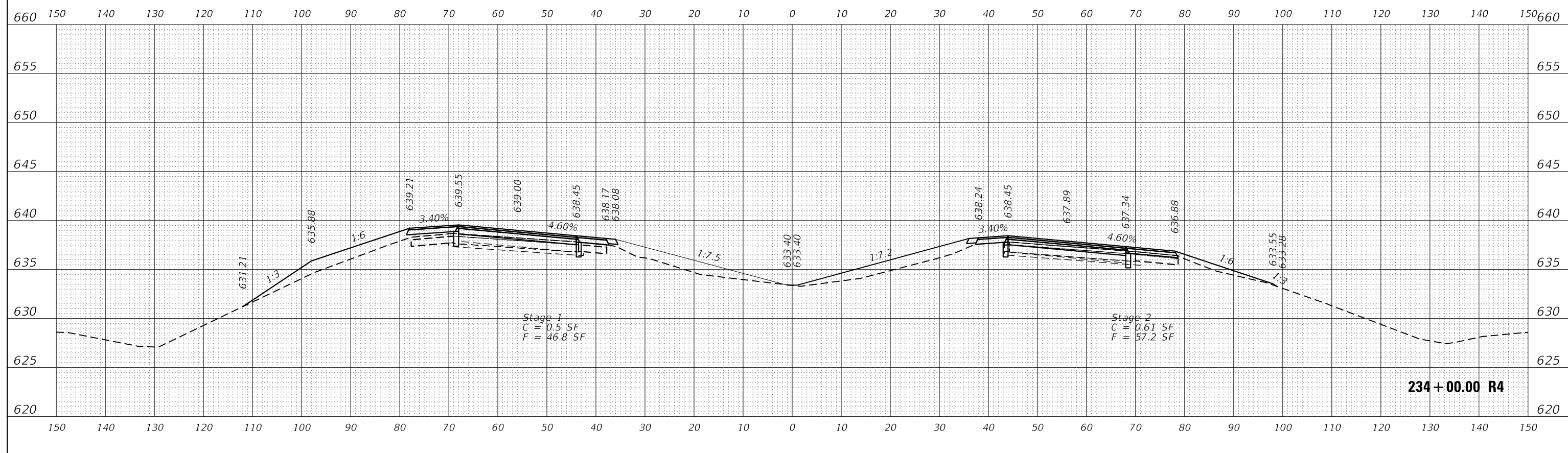
SCALE: 1:10 SHEET x228 OF 228 SHEETS STA. 233+00.00 R4 TO STA. 233+50.00 R4

F.A.I. RTE.	SECTION	COUNTY	TOTAL SHEETS	SHEET NO.
55	(53-5)R&I	LIVINGSTON	722	551
				CONTRACT NO. 66B64
ILLINOIS FED. AID PROJECT				

DATE	
BY	
FINAL SURVEY	SURVEYED
NOTE BOOK	PLOTTED
NO.	TEMPLATE
	AREAS CHECKED



DATE	
BY	
ORIGINAL SURVEY	SURVEYED
NOTE BOOK	PLOTTED
NO.	TEMPLATE
	AREAS CHECKED



LIN ENGINEERING, LTD.
Consulting Engineers
Westmont, Illinois

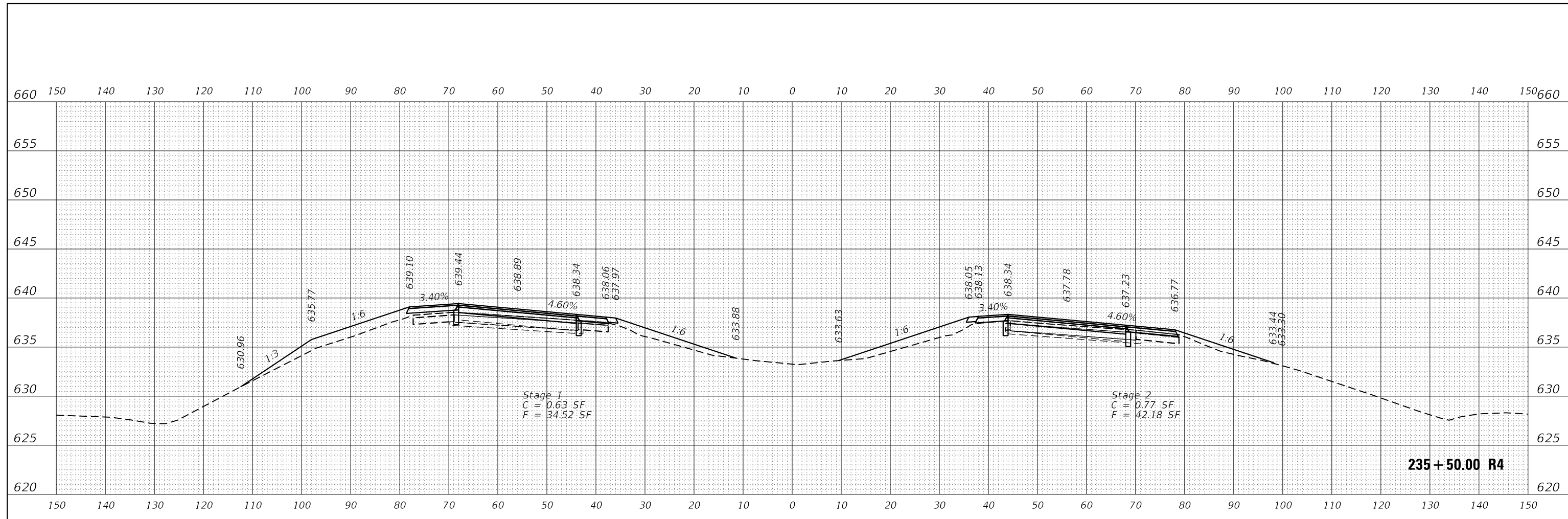
USER NAME = fergusonjh	DESIGNED - IS	REVISED -
	DRAWN - IS	REVISED -
PLOT SCALE = 20.0000' / in.	CHECKED - ST	REVISED -
PLOT DATE = 4/2/2018	DATE - 03/30/2018	REVISED -

STATE OF ILLINOIS
DEPARTMENT OF TRANSPORTATION

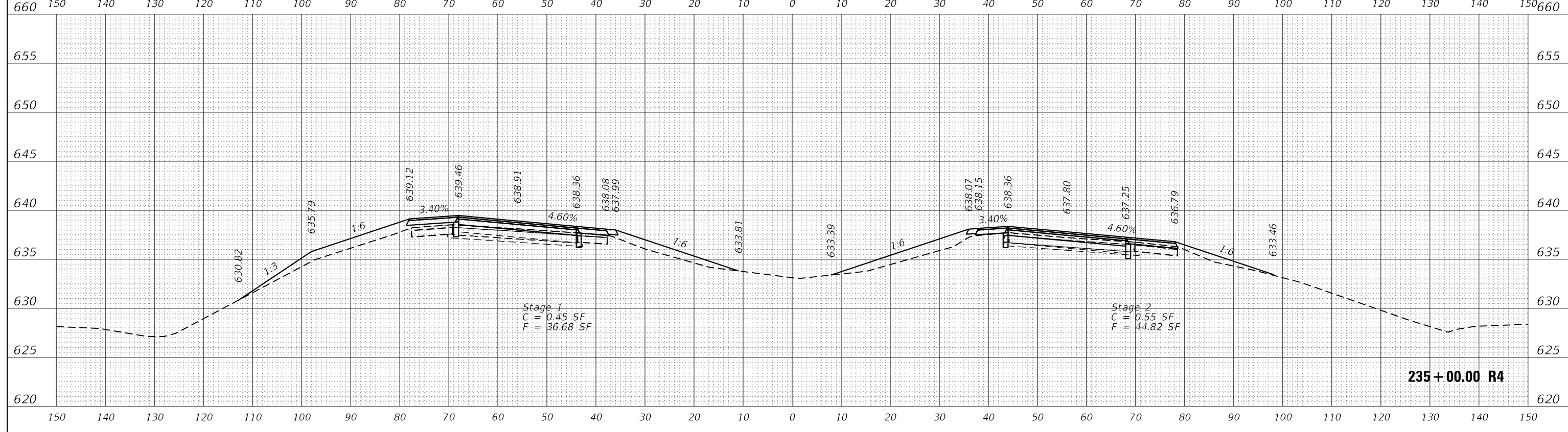
I-55 RUBBLIZATION
1.7 MILES SOUTH OF IL 116 TO 0.6 MILES NORTH OF IL 23
SCALE: 1:10 SHEET x29 OF 200 SHEETS STA. 234+00.00 R4 TO STA. 234+50.00 R4

F.A.I. RTE.	SECTION	COUNTY	TOTAL SHEETS	SHEET NO.
55	(53-5)R&I	LIVINGSTON	722	552
				CONTRACT NO. 66B64
ILLINOIS FED. AID PROJECT				

DATE	
BY	
FINAL SURVEY	SURVEYED
NOTE BOOK	PLOTTED
NO.	TEMPLATE
	AREAS
	CHECKED



DATE	
BY	
ORIGINAL SURVEY	SURVEYED
NOTE BOOK	PLOTTED
NO.	TEMPLATE
	AREAS
	CHECKED



LIN ENGINEERING, LTD.
Consulting Engineers
Westmont, Illinois

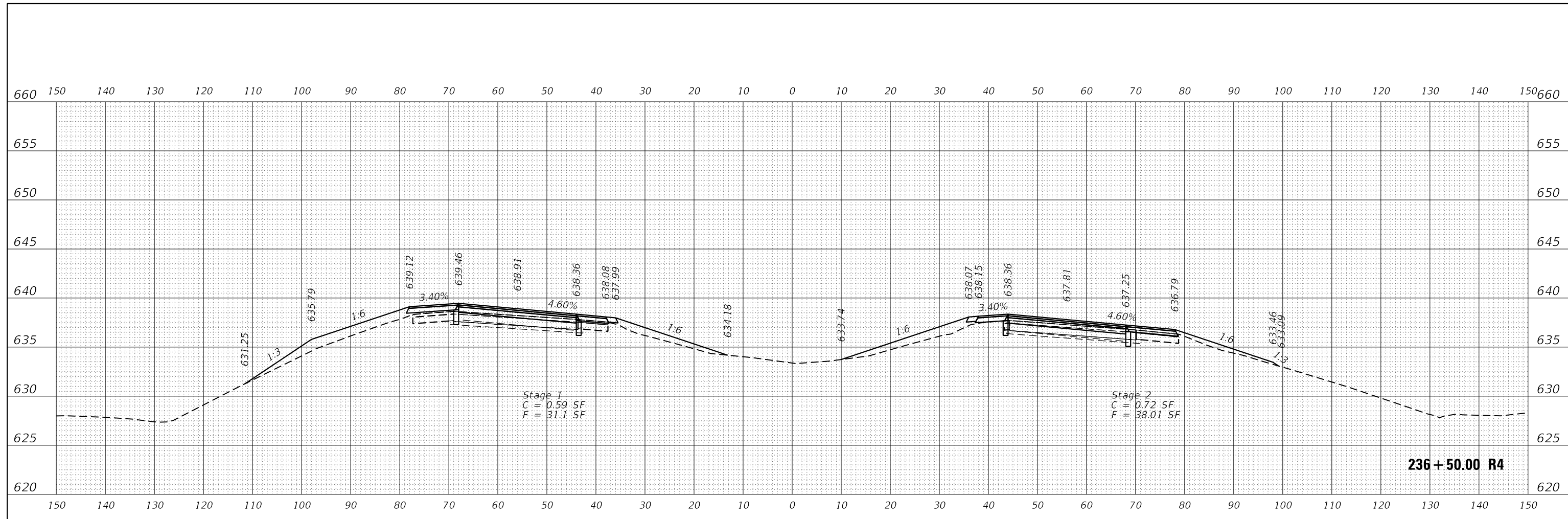
USER NAME = fergusonjh	DESIGNED - IS	REVISED -
	DRAWN - IS	REVISED -
PLOT SCALE = 20.0000' / in.	CHECKED - ST	REVISED -
PLOT DATE = 4/2/2018	DATE - 03/30/2018	REVISED -

STATE OF ILLINOIS
DEPARTMENT OF TRANSPORTATION

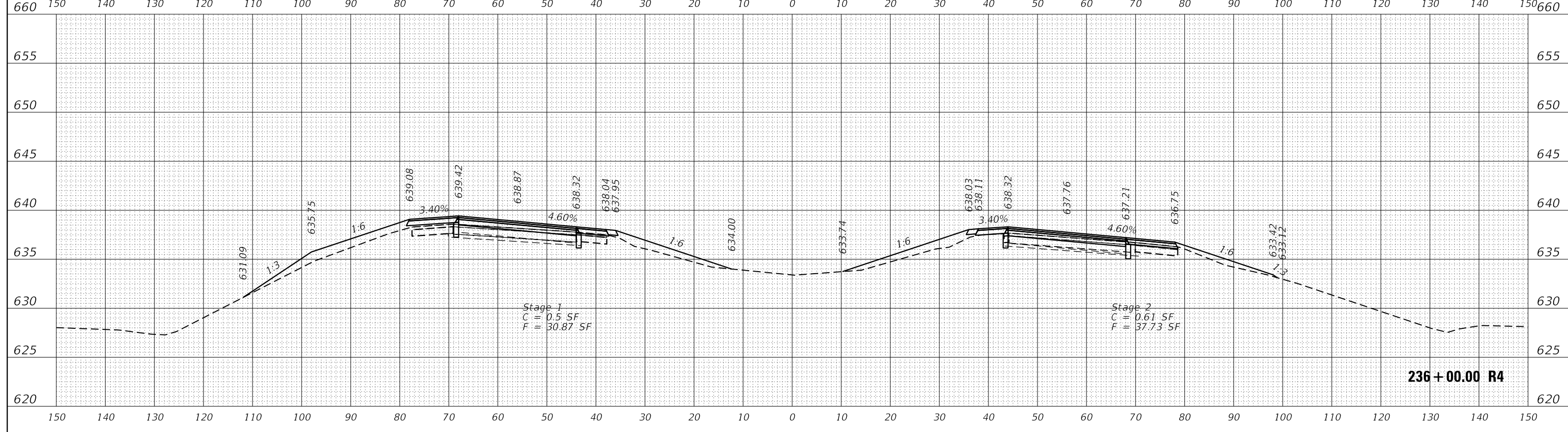
I-55 RUBBLIZATION
1.7 MILES SOUTH OF IL 116 TO 0.6 MILES NORTH OF IL 23
SCALE: 1:10 SHEET 230 OF 232 SHEETS STA. 235+00.00 R4 TO STA. 235+50.00 R4

F.A.I. RTE.	SECTION	COUNTY	TOTAL SHEETS	SHEET NO.
55	(53-5)R&I	LIVINGSTON	722	553
				CONTRACT NO. 66B64
ILLINOIS FED. AID PROJECT				

DATE	
BY	
FINAL SURVEY	
PLOTTED	
TEMPLATE	
NOTE BOOK	
AREAS CHECKED	
NO.	



DATE	
BY	
ORIGINAL SURVEY	
PLOTTED	
TEMPLATE	
NOTE BOOK	
AREAS CHECKED	
NO.	



LIN ENGINEERING, LTD.
Consulting Engineers
Westmont, Illinois

USER NAME = fergusonjh	DESIGNED - IS	REVISED -
	DRAWN - IS	REVISED -
PLOT SCALE = 20.0000' / in.	CHECKED - ST	REVISED -
PLOT DATE = 4/2/2018	DATE - 03/30/2018	REVISED -

STATE OF ILLINOIS
DEPARTMENT OF TRANSPORTATION

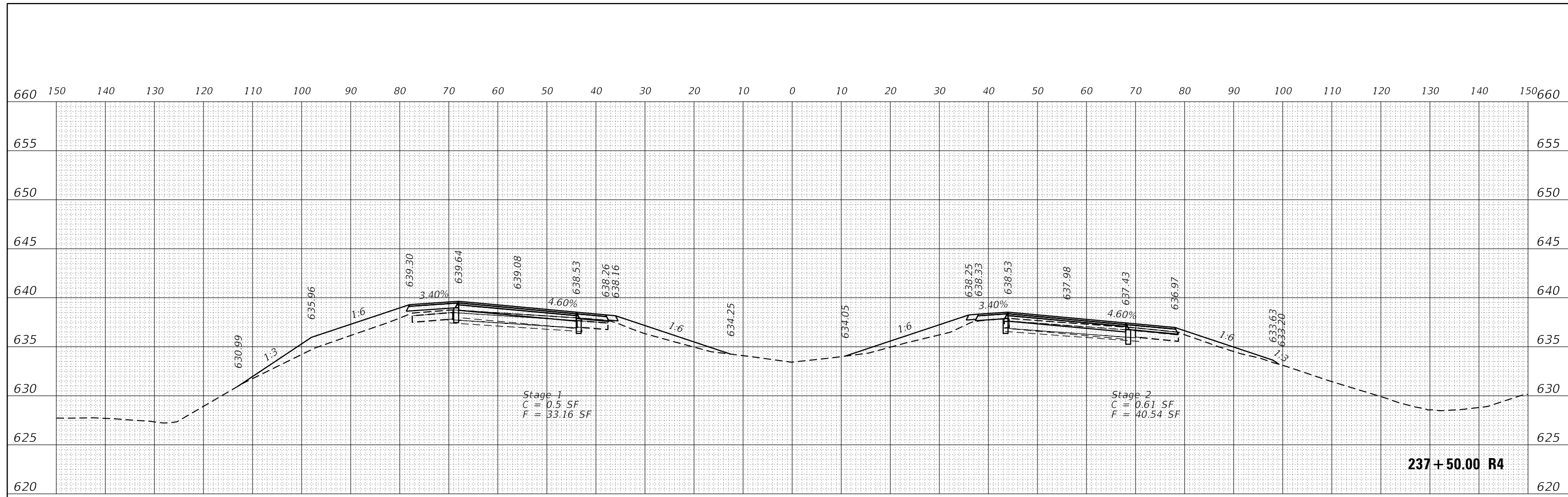
I-55 RUBBLIZATION
1.7 MILES SOUTH OF IL 116 TO 0.6 MILES NORTH OF IL 23

F.A.I. RTE.	SECTION	COUNTY	TOTAL SHEETS	SHEET NO.
55	(53-5)R&I	LIVINGSTON	722	554
				CONTRACT NO. 66B64

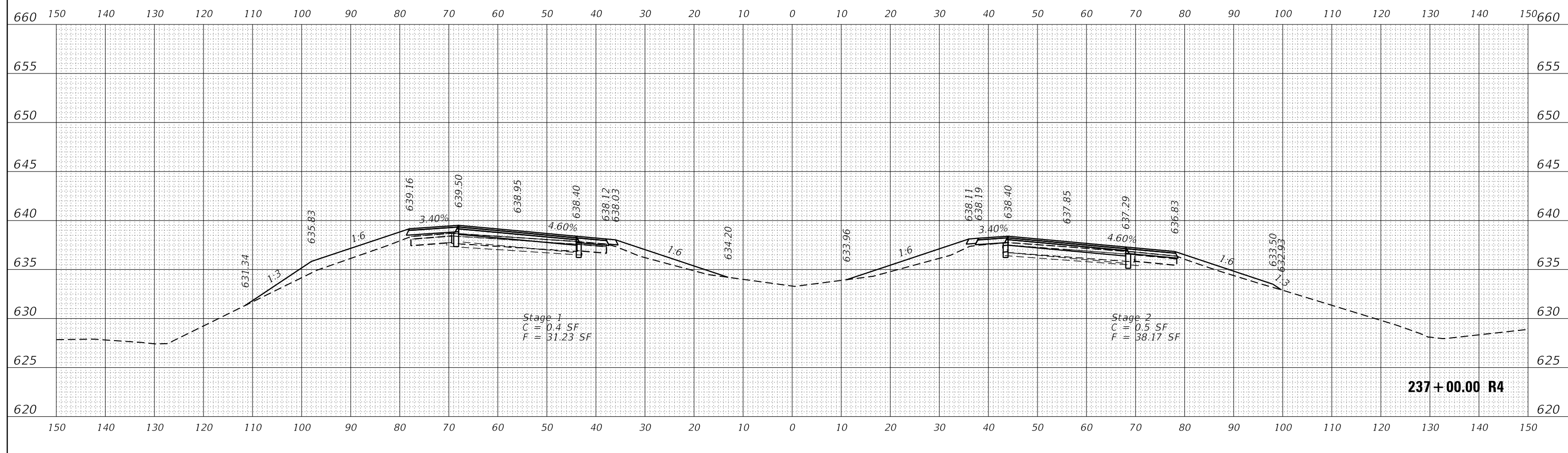
SCALE: 1:10 SHEET x231 OF x232 SHEETS STA. 236+00.00 R4 TO STA. 236+50.00 R4

ILLINOIS FED. AID PROJECT

DATE	
BY	
FINAL SURVEY	SURVEYED
NOTE BOOK	PLOTTED
NO.	TEMPLATE
	AREAS CHECKED



DATE	
BY	
ORIGINAL SURVEY	SURVEYED
NOTE BOOK	PLOTTED
NO.	TEMPLATE
	AREAS CHECKED



LIN ENGINEERING, LTD.
Consulting Engineers
Westmont, Illinois

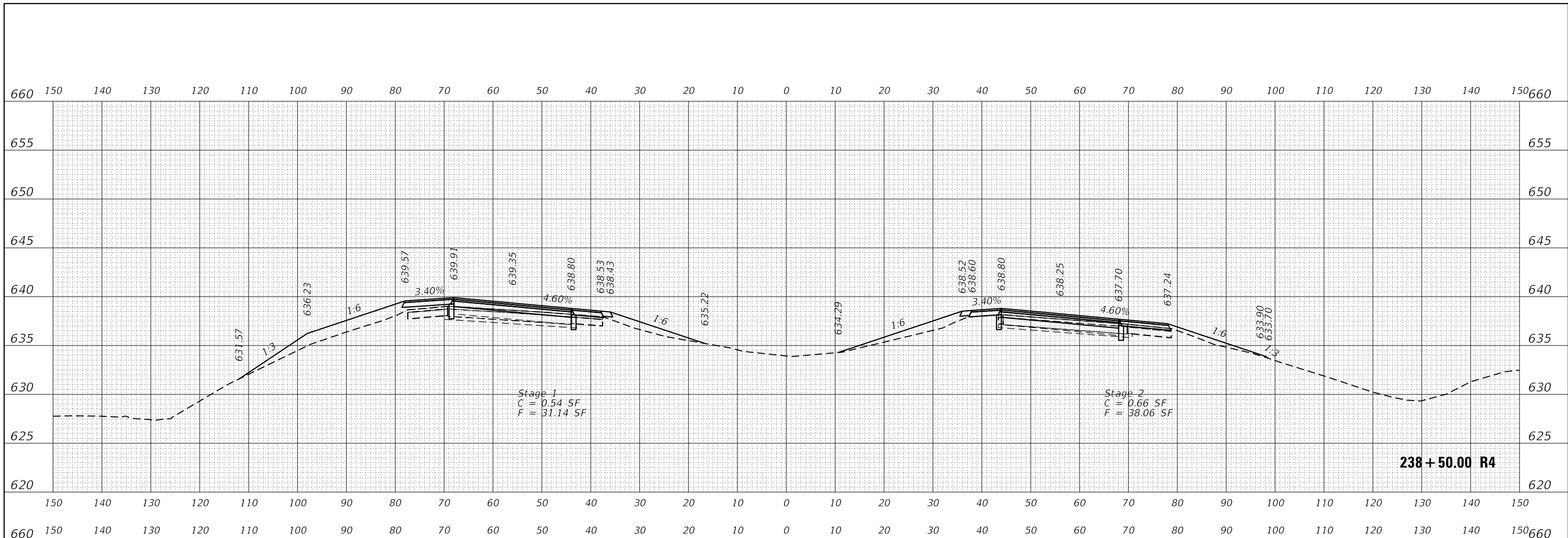
USER NAME = fergusonjh	DESIGNED - IS	REVISED -
	DRAWN - IS	REVISED -
PLOT SCALE = 20.0000' / in.	CHECKED - ST	REVISED -
PLOT DATE = 4/2/2018	DATE - 03/30/2018	REVISED -

STATE OF ILLINOIS
DEPARTMENT OF TRANSPORTATION

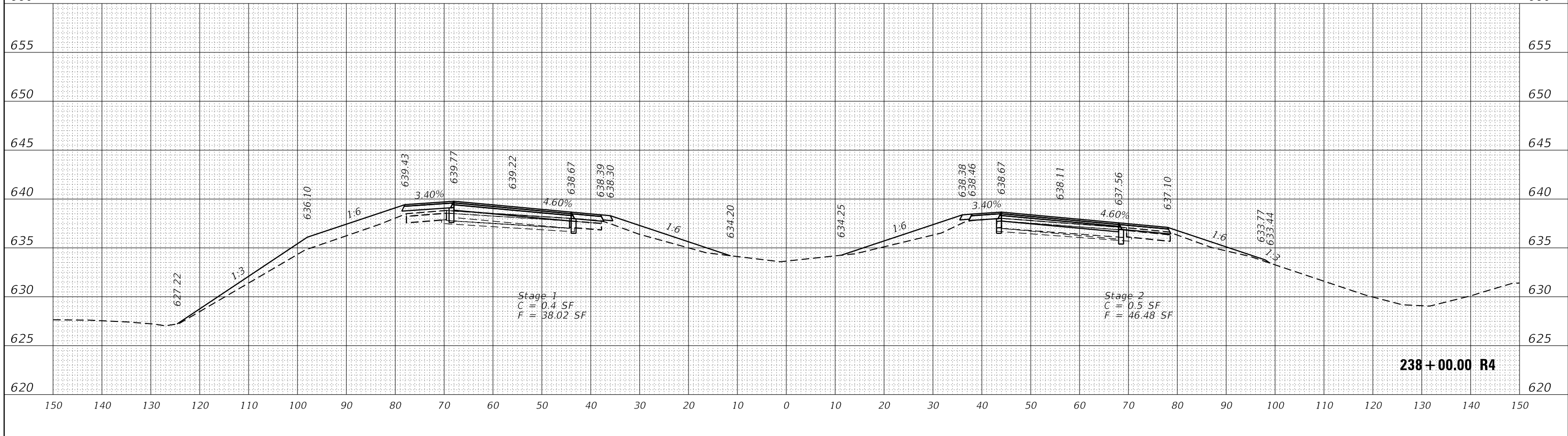
I-55 RUBBLIZATION
1.7 MILES SOUTH OF IL 116 TO 0.6 MILES NORTH OF IL 23
SCALE: 1:10 SHEET x232 OF 232 SHEETS STA. 237+00.00 R4 TO STA. 237+50.00 R4

F.A.I. RTE.	SECTION	COUNTY	TOTAL SHEETS	SHEET NO.
55	(53-5)R&I	LIVINGSTON	722	555
				CONTRACT NO. 66B64
ILLINOIS FED. AID PROJECT				

DATE	
BY	
FINAL SURVEY	
SURVEYED	
PLOTTED	
TEMPLATE	
NOTE BOOK	
AREAS CHECKED	
NO.	

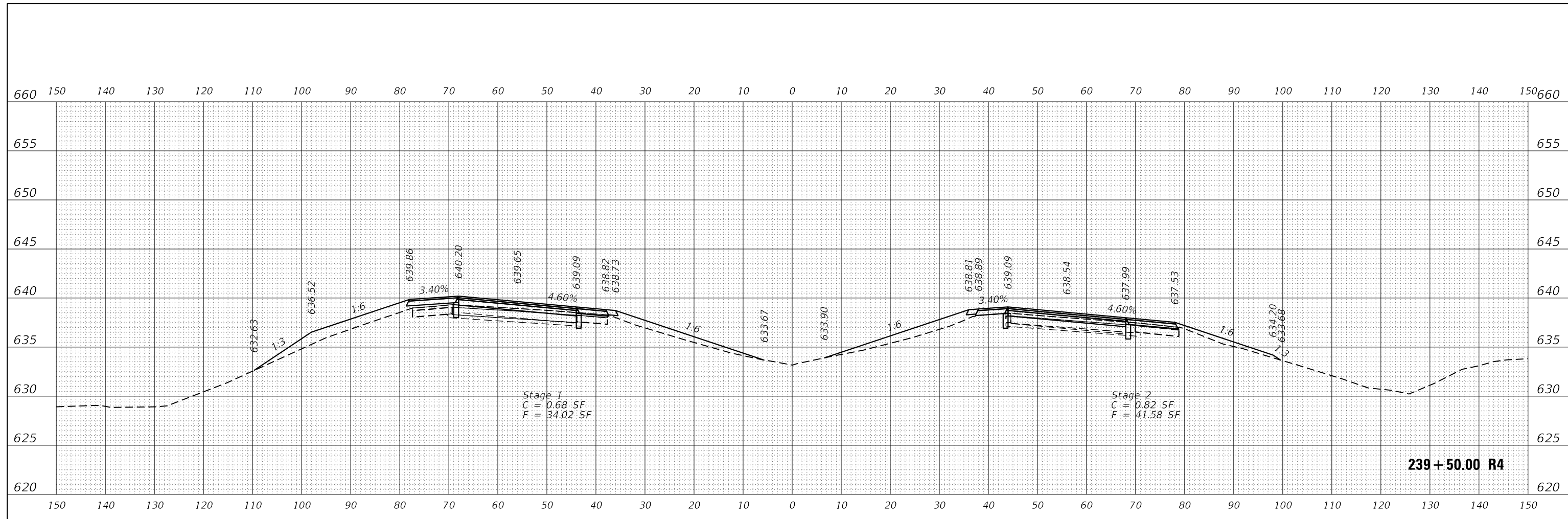


DATE	
BY	
ORIGINAL SURVEY	
SURVEYED	
PLOTTED	
TEMPLATE	
NOTE BOOK	
AREAS CHECKED	
NO.	

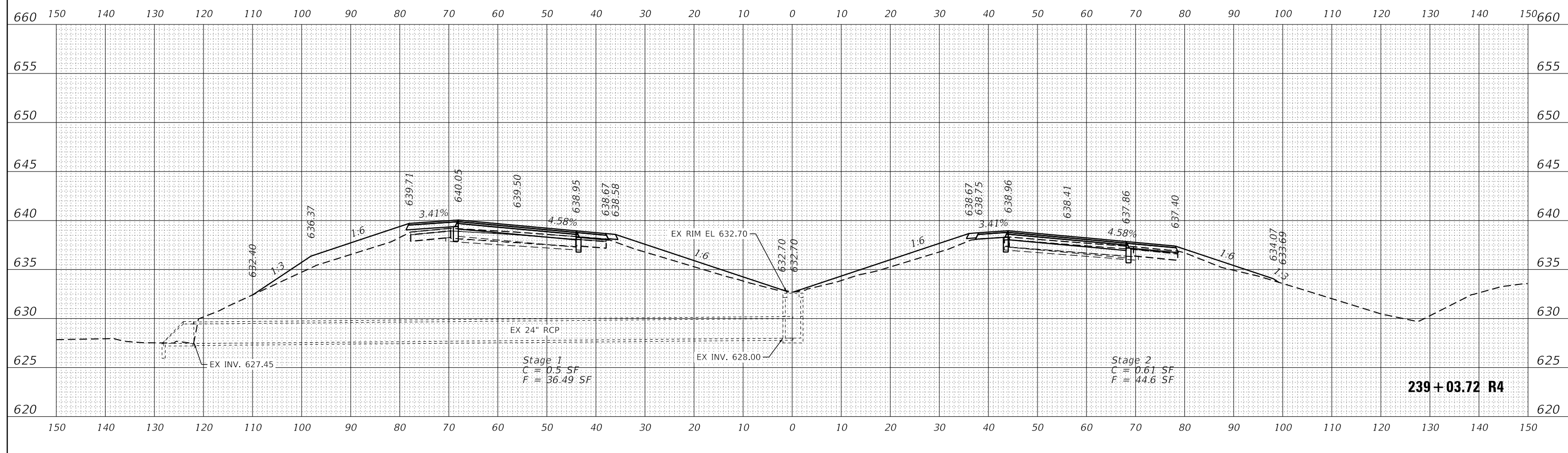


<p>LIN ENGINEERING, LTD. Consulting Engineers Westmont, Illinois</p>	USER NAME = fergusonjh	DESIGNED - IS	REVISED -	STATE OF ILLINOIS DEPARTMENT OF TRANSPORTATION	I-55 RUBBLIZATION 1.7 MILES SOUTH OF IL 116 TO 0.6 MILES NORTH OF IL 23		F.A.I. RTE. 55	SECTION (53-5)R&I	COUNTY LIVINGSTON	TOTAL SHEETS 722	SHEET NO. 556
	PLOT SCALE = 20.0000' / in.	CHECKED - ST	REVISED -		SCALE: 1:10	SHEET x333 OF 333 SHEETS	STA. 238+00.00 R4 TO STA. 238+50.00 R4	CONTRACT NO. 66B64			
	PLOT DATE = 4/2/2018	DATE - 03/30/2018	REVISED -				ILLINOIS FED. AID PROJECT				

DATE	
BY	
FINAL SURVEY	
SURVEYED	
PLOTTED	
TEMPLATE	
NOTE BOOK	
AREAS CHECKED	
AREAS CHECKED	
NO.	



DATE	
BY	
ORIGINAL SURVEY	
SURVEYED	
PLOTTED	
TEMPLATE	
NOTE BOOK	
AREAS CHECKED	
AREAS CHECKED	
NO.	



LIN ENGINEERING, LTD.
Consulting Engineers
Westmont, Illinois

USER NAME = fergusonjh	DESIGNED - IS	REVISED - _____
PLOT SCALE = 20.0000' / in.	DRAWN - IS	REVISED - _____
PLOT DATE = 4/2/2018	CHECKED - ST	REVISED - _____
	DATE - 03/30/2018	REVISED - _____

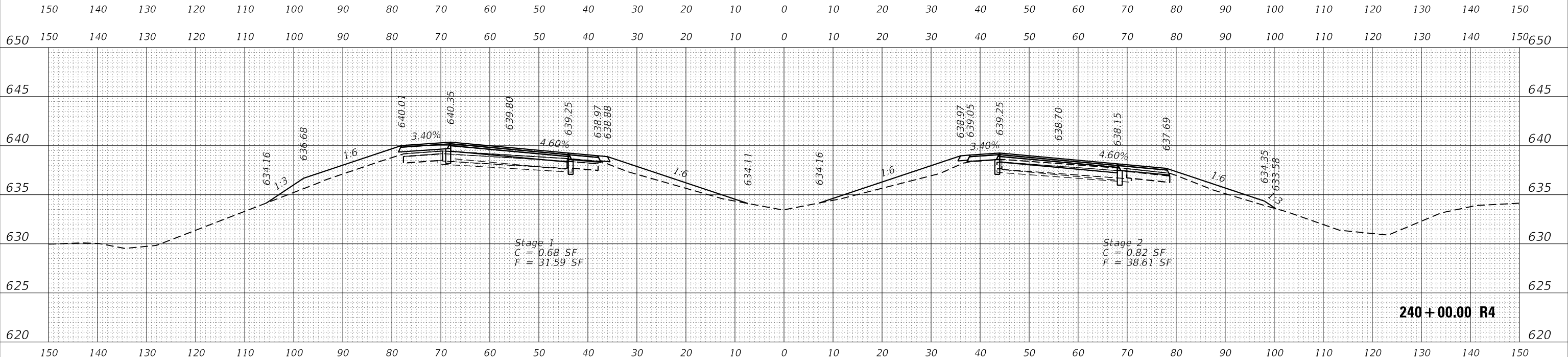
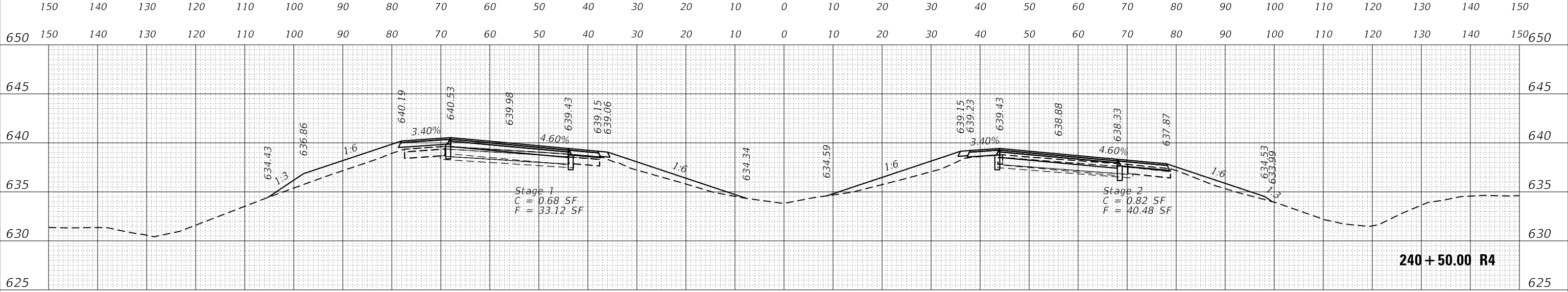
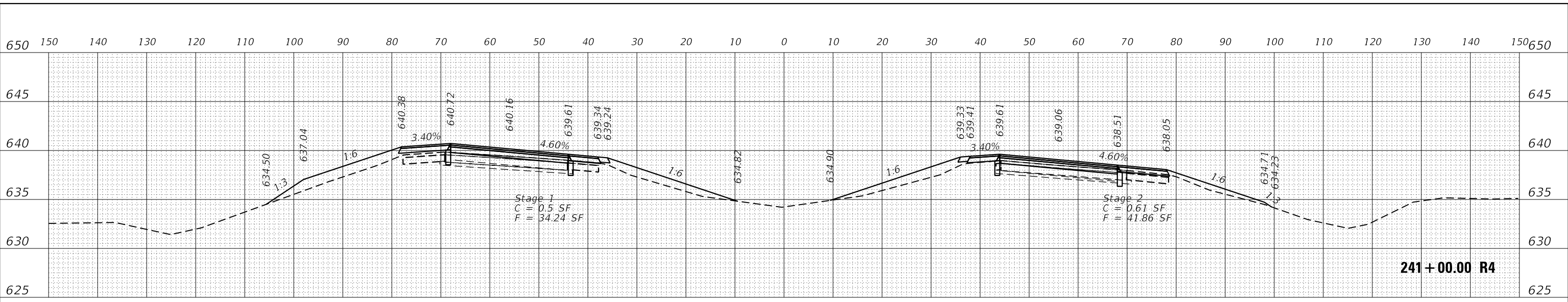
STATE OF ILLINOIS
DEPARTMENT OF TRANSPORTATION

I-55 RUBBLIZATION
1.7 MILES SOUTH OF IL 116 TO 0.6 MILES NORTH OF IL 23

SCALE: 1:10 SHEET x234 OF 222 SHEETS STA. 239+03.72 R4 TO STA. 239+50.00 R4

F.A.I. RTE.	SECTION	COUNTY	TOTAL SHEETS	SHEET NO.
55	(53-5)R&I	LIVINGSTON	722	557
				CONTRACT NO. 66B64
ILLINOIS FED. AID PROJECT				

DATE	
BY	
SURVEYED	
PLOTTED	
TEMPLATE	
AREAS	
CHECKED	
FINAL SURVEY NO.	
NOTE BOOK NO.	
AREAS CHECKED	



DATE	
BY	
SURVEYED	
PLOTTED	
TEMPLATE	
AREAS	
CHECKED	
ORIGINAL SURVEY NO.	
NOTE BOOK NO.	
AREAS CHECKED	

LIN ENGINEERING, LTD.
Consulting Engineers
Westmont, Illinois

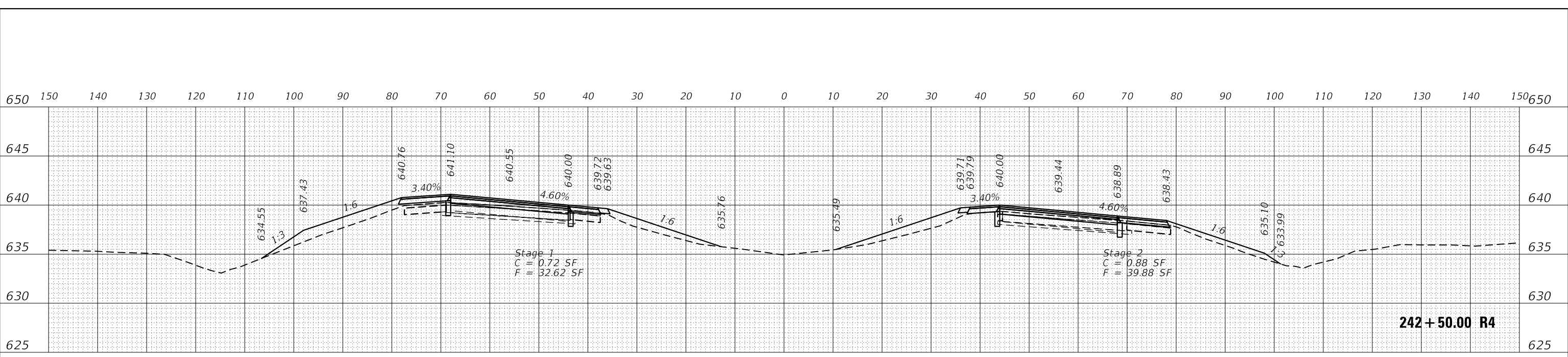
USER NAME = fergusonjh	DESIGNED - IS	REVISED - _____
PLOT SCALE = 20.0000' / in.	DRAWN - IS	REVISED - _____
PLOT DATE = 4/2/2018	CHECKED - ST	REVISED - _____
	DATE - 03/30/2018	REVISED - _____

**STATE OF ILLINOIS
DEPARTMENT OF TRANSPORTATION**

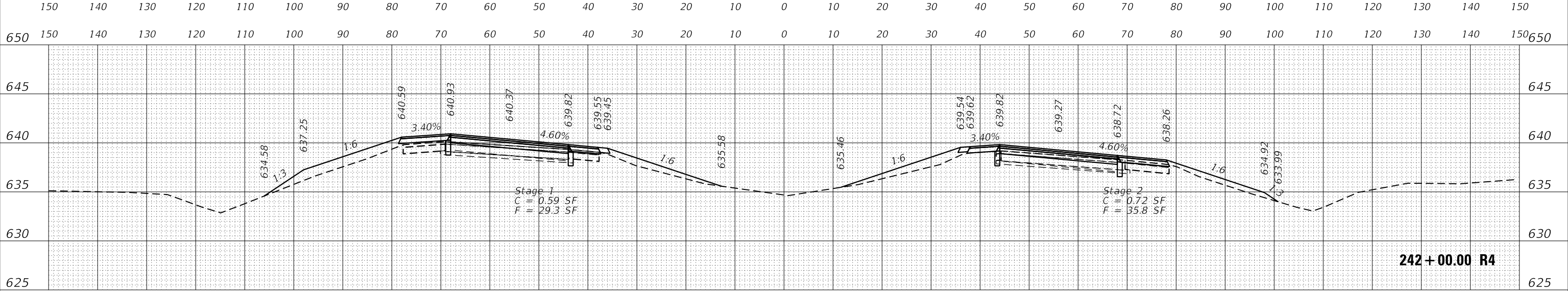
I-55 RUBBLIZATION
1.7 MILES SOUTH OF IL 116 TO 0.6 MILES NORTH OF IL 23
SCALE: 1:10 SHEET x235 OF 222 SHEETS STA. 240+00.00 R4 TO STA. 241+00.00 R4

F.A.I. RTE.	SECTION	COUNTY	TOTAL SHEETS	SHEET NO.
55	(53-5)R&I	LIVINGSTON	722	558
				CONTRACT NO. 66B64
ILLINOIS FED. AID PROJECT				

DATE	
BY	
SURVEYED	
PLOTTED	
TEMPLATE	
AREAS	
CHECKED	
NO.	



DATE	
BY	
SURVEYED	
PLOTTED	
TEMPLATE	
AREAS	
CHECKED	
NO.	



LIN ENGINEERING, LTD.
Consulting Engineers
Westmont, Illinois

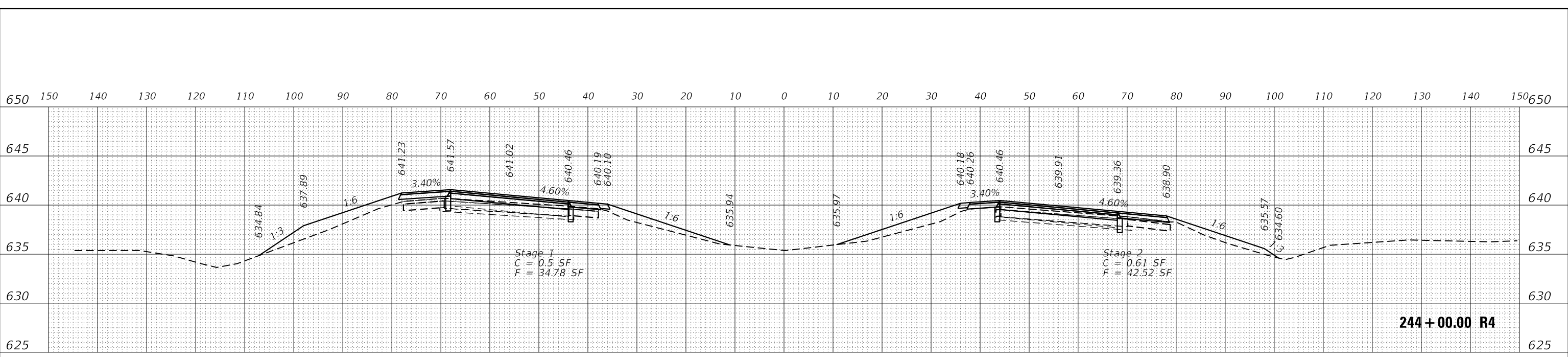
USER NAME = fergusonjh	DESIGNED - IS	REVISED -
PLOT SCALE = 20.0000' / in.	DRAWN - IS	REVISED -
PLOT DATE = 4/2/2018	CHECKED - ST	REVISED -
	DATE - 03/30/2018	REVISED -

**STATE OF ILLINOIS
DEPARTMENT OF TRANSPORTATION**

I-55 RUBBLIZATION
1.7 MILES SOUTH OF IL 116 TO 0.6 MILES NORTH OF IL 23
SCALE: 1:10 SHEET x36 OF 333 SHEETS STA. 241+50.00 R4 TO STA. 242+50.00 R4

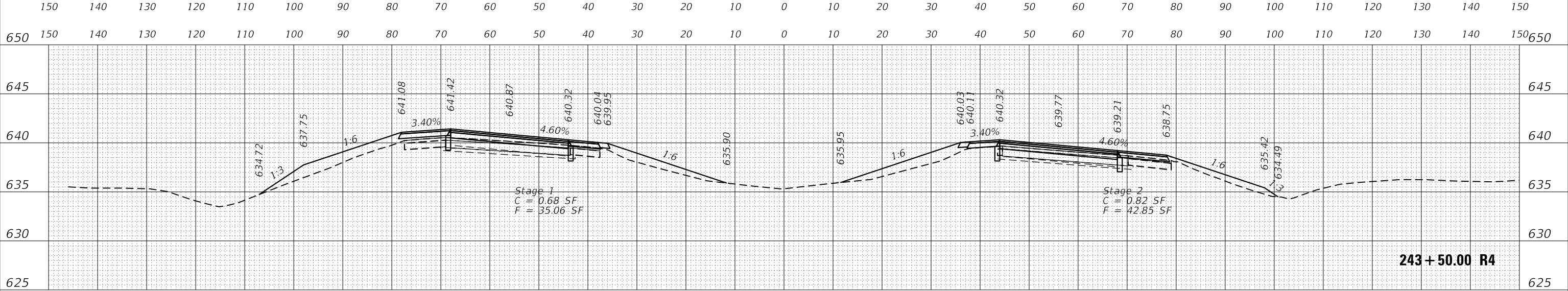
F.A.I. RTE.	SECTION	COUNTY	TOTAL SHEETS	SHEET NO.
55	(53-5)R&I	LIVINGSTON	722	559
				CONTRACT NO. 66B64
ILLINOIS FED. AID PROJECT				

DATE	
BY	
SURVEYED	
PLOTTED	
TEMPLATE	
AREAS	
CHECKED	
FINAL SURVEY	
NOTE BOOK	
NO.	

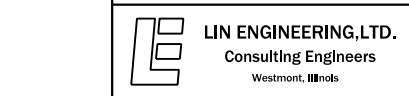


244+00.00 R4

DATE	
BY	
SURVEYED	
PLOTTED	
TEMPLATE	
AREAS	
CHECKED	
ORIGINAL SURVEY	
NOTE BOOK	
NO.	



243+50.00 R4



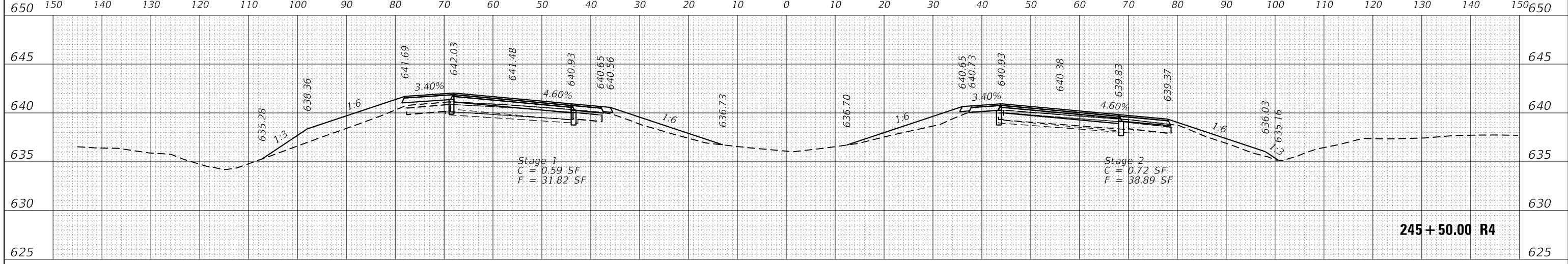
USER NAME = fergusonjh	DESIGNED - IS	REVISED -
	DRAWN - IS	REVISED -
PLOT SCALE = 20.0000' / in.	CHECKED - ST	REVISED -
PLOT DATE = 4/2/2018	DATE - 03/30/2018	REVISED -

STATE OF ILLINOIS
DEPARTMENT OF TRANSPORTATION

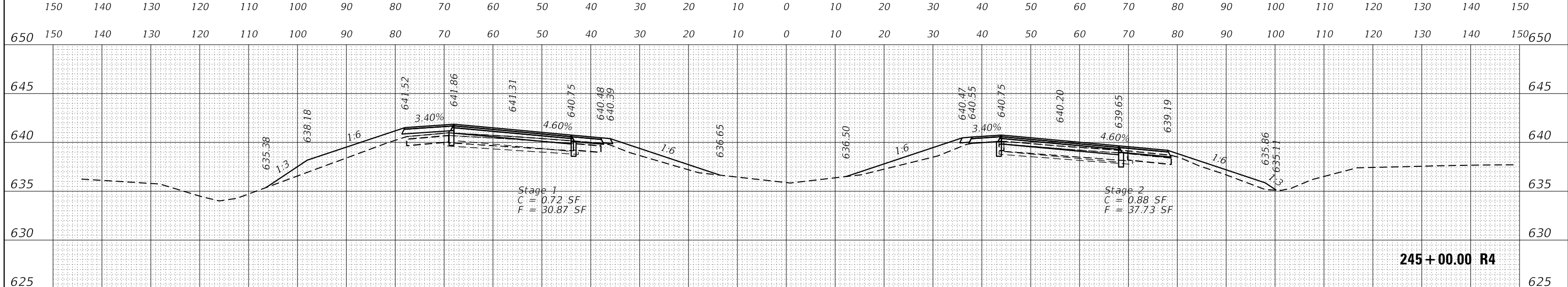
I-55 RUBBLIZATION
1.7 MILES SOUTH OF IL 116 TO 0.6 MILES NORTH OF IL 23
SCALE: 1:10 SHEET 237 OF 238 SHEETS STA. 243+00.00 R4 TO STA. 244+00.00 R4

F.A.I. RTE.	SECTION	COUNTY	TOTAL SHEETS	SHEET NO.
55	(53-5)R&I	LIVINGSTON	722	560
CONTRACT NO. 66B64				
ILLINOIS FED. AID PROJECT				

DATE	
BY	
SURVEYED	
PLOTTED	
TEMPLATE	
AREAS	
CHECKED	
NO.	



DATE	
BY	
SURVEYED	
PLOTTED	
TEMPLATE	
AREAS	
CHECKED	
NO.	



LIN ENGINEERING, LTD.
Consulting Engineers
Westmont, Illinois

USER NAME = fergusonjh	DESIGNED - IS	REVISED -
PLOT SCALE = 20.0000' / in.	DRAWN - IS	REVISED -
PLOT DATE = 4/2/2018	CHECKED - ST	REVISED -
	DATE - 03/30/2018	REVISED -

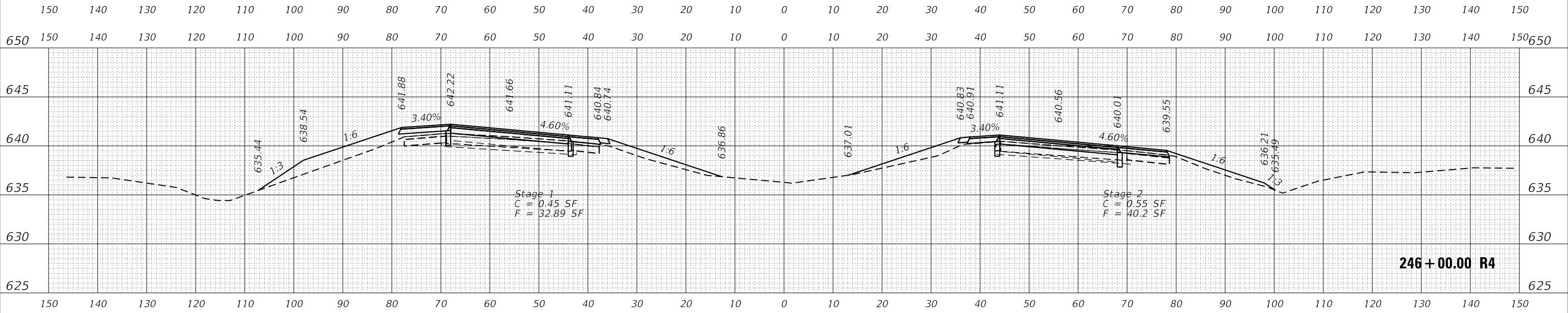
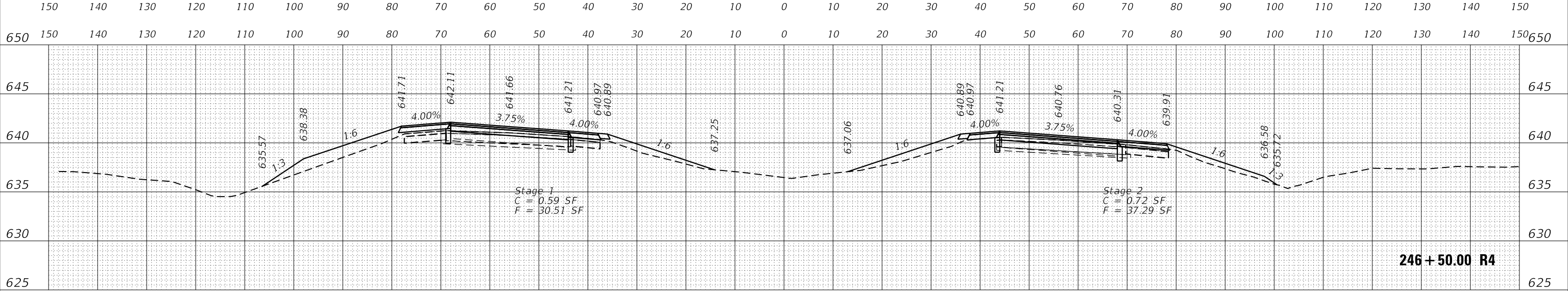
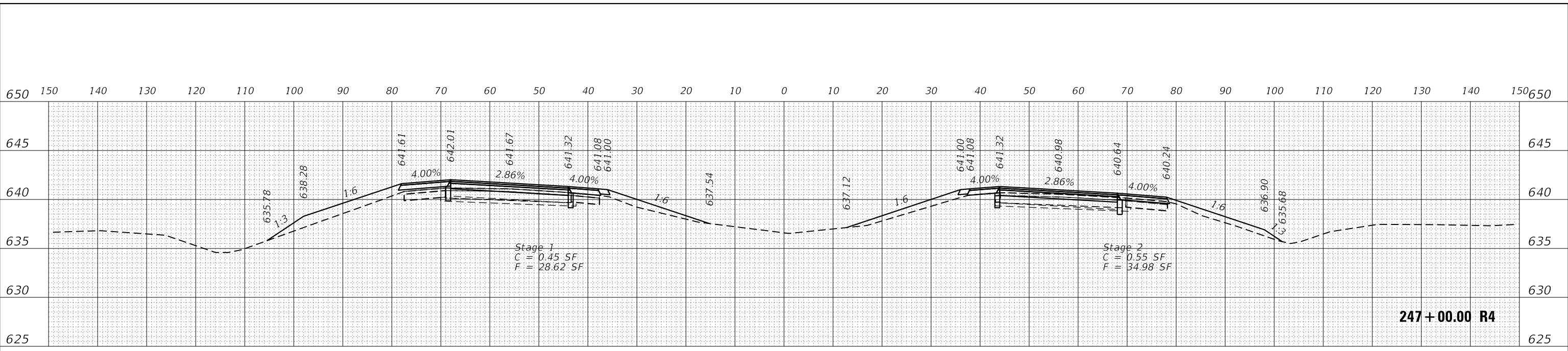
STATE OF ILLINOIS
DEPARTMENT OF TRANSPORTATION

I-55 RUBBLIZATION
1.7 MILES SOUTH OF IL 116 TO 0.6 MILES NORTH OF IL 23
SCALE: 1:10 SHEET ~~x238~~ OF ~~222~~ SHEETS STA. 244+50.00 R4 TO STA. 245+50.00 R4

F.A.I. RTE.	SECTION	COUNTY	TOTAL SHEETS	SHEET NO.
55	(53-5)R&I	LIVINGSTON	722	561
CONTRACT NO. 66B64				
ILLINOIS FED. AID PROJECT				

DATE	
BY	
SURVEYED	
PLOTTED	
TEMPLATE	
NOTE BOOK	
AREAS CHECKED	
AREAS CHECKED	

DATE	
BY	
SURVEYED	
PLOTTED	
TEMPLATE	
NOTE BOOK	
AREAS CHECKED	
AREAS CHECKED	



LIN ENGINEERING, LTD.
Consulting Engineers
Westmont, Illinois

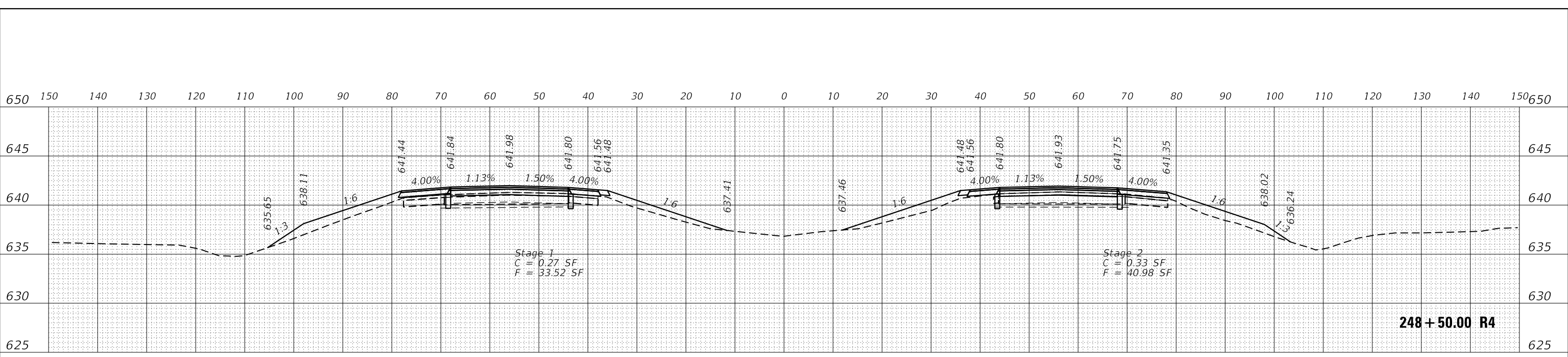
USER NAME = fergusonjh	DESIGNED - IS	REVISED -
PLOT SCALE = 20.0000' / in.	DRAWN - IS	REVISED -
PLOT DATE = 4/2/2018	CHECKED - ST	REVISED -
	DATE - 03/30/2018	REVISED -

**STATE OF ILLINOIS
DEPARTMENT OF TRANSPORTATION**

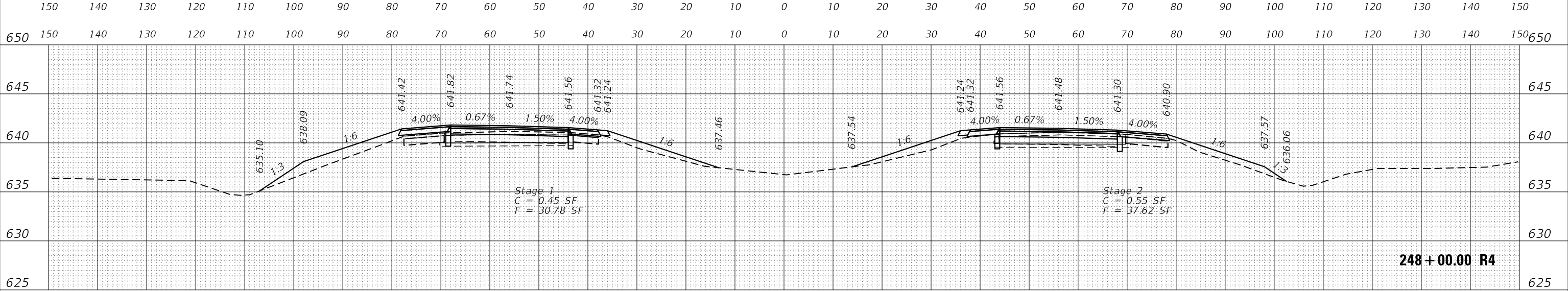
I-55 RUBBLIZATION
1.7 MILES SOUTH OF IL 116 TO 0.6 MILES NORTH OF IL 23
SCALE: 1:10 SHEET x239 OF 239 SHEETS STA. 246+00.00 R4 TO STA. 247+00.00 R4

F.A.I. RTE.	SECTION	COUNTY	TOTAL SHEETS	SHEET NO.
55	(53-5)R&I	LIVINGSTON	722	562
CONTRACT NO. 66B64				
ILLINOIS FED. AID PROJECT				

DATE	
BY	
SURVEYED	
PLOTTED	
TEMPLATE	
NOTE BOOK	
AREAS CHECKED	
NO.	



DATE	
BY	
SURVEYED	
PLOTTED	
TEMPLATE	
NOTE BOOK	
AREAS CHECKED	
NO.	



LIN ENGINEERING, LTD.
Consulting Engineers
Westmont, Illinois

USER NAME = fergusonjh	DESIGNED - IS	REVISED - _____
PLOT SCALE = 20.0000' / in.	DRAWN - IS	REVISED - _____
PLOT DATE = 4/2/2018	CHECKED - ST	REVISED - _____
	DATE - 03/30/2018	REVISED - _____

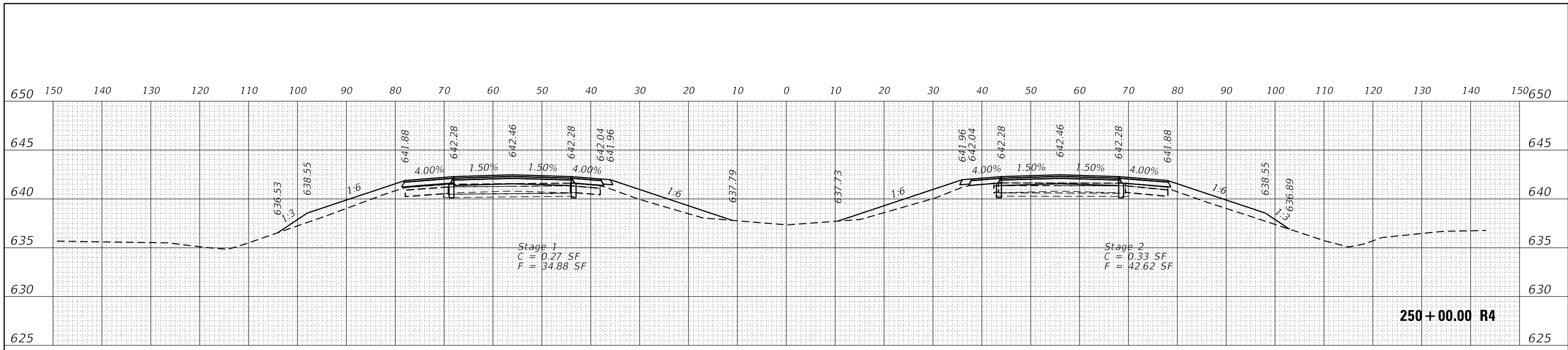
**STATE OF ILLINOIS
DEPARTMENT OF TRANSPORTATION**

I-55 RUBBLIZATION
1.7 MILES SOUTH OF IL 116 TO 0.6 MILES NORTH OF IL 23

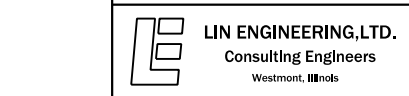
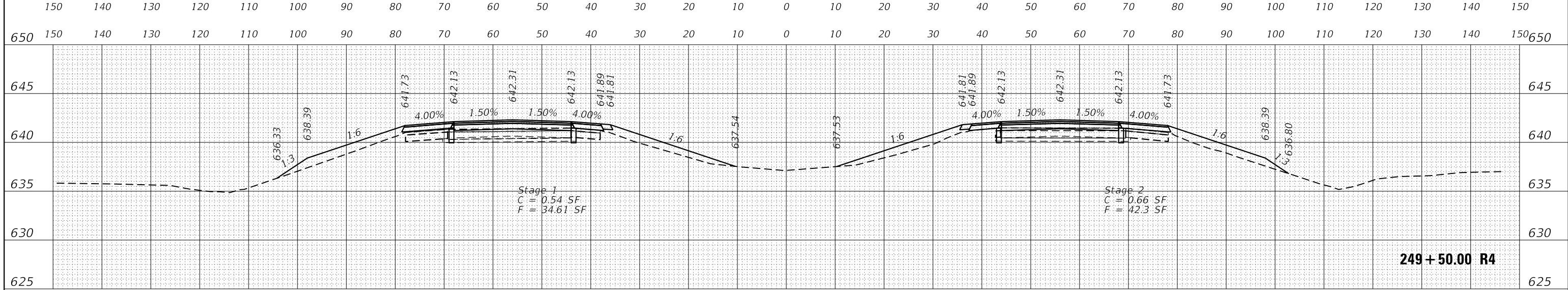
F.A.I. RTE.	SECTION	COUNTY	TOTAL SHEETS	SHEET NO.
55	(53-5)R&I	LIVINGSTON	722	563
				CONTRACT NO. 66B64
ILLINOIS FED. AID PROJECT				

SCALE: 1:10 SHEET x240 OF 240 SHEETS STA. 247+50.00 R4 TO STA. 248+50.00 R4

DATE	
BY	
SURVEYED	
PLOTTED	
TEMPLATE	
NOTE BOOK	
AREAS CHECKED	
NO.	



DATE	
BY	
SURVEYED	
PLOTTED	
TEMPLATE	
NOTE BOOK	
AREAS CHECKED	
NO.	



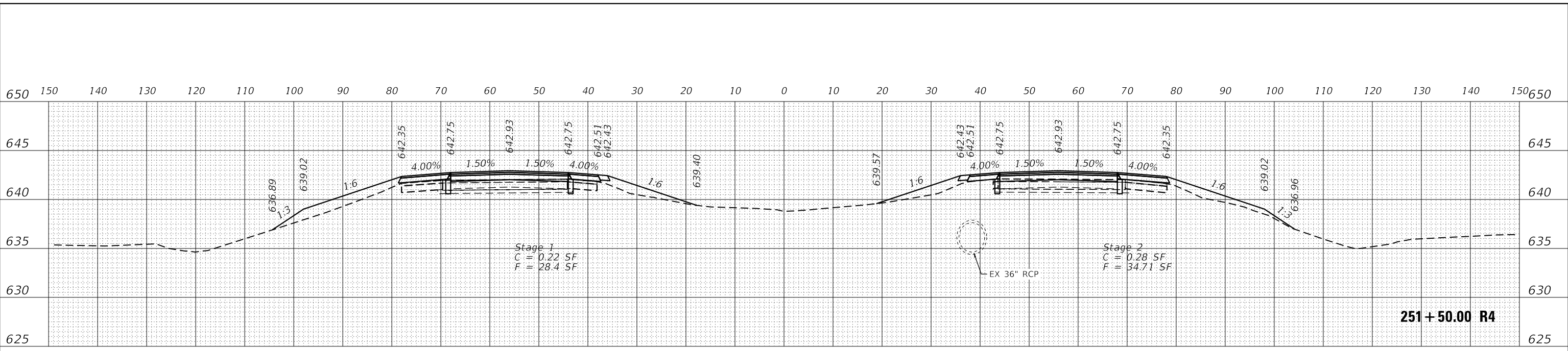
USER NAME = fergusonjh	DESIGNED - IS	REVISED -
PLOT SCALE = 20.0000' / in.	DRAWN - IS	REVISED -
PLOT DATE = 4/2/2018	CHECKED - ST	REVISED -
	DATE - 03/30/2018	REVISED -

STATE OF ILLINOIS
DEPARTMENT OF TRANSPORTATION

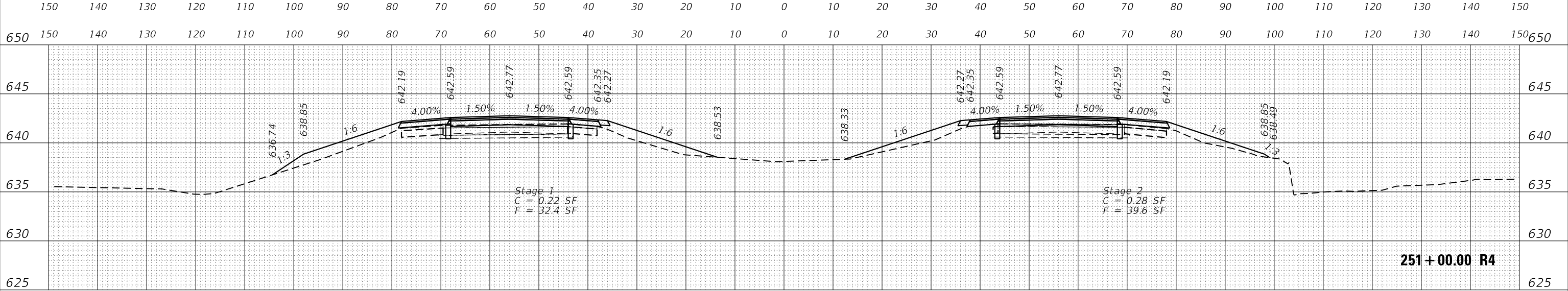
I-55 RUBBLIZATION
1.7 MILES SOUTH OF IL 116 TO 0.6 MILES NORTH OF IL 23
SCALE: 1:10 SHEET x241 OF 222 SHEETS STA. 249+00.00 R4 TO STA. 250+00.00 R4

F.A.I. RTE.	SECTION	COUNTY	TOTAL SHEETS	SHEET NO.
55	(53-5)R&I	LIVINGSTON	722	564
				CONTRACT NO. 66B64
ILLINOIS FED. AID PROJECT				

DATE	
BY	
SURVEYED	
PLOTTED	
TEMPLATE	
NOTE BOOK	
AREAS CHECKED	
NO.	



DATE	
BY	
SURVEYED	
PLOTTED	
TEMPLATE	
NOTE BOOK	
AREAS CHECKED	
NO.	



LI ENGINEERING, LTD.
Consulting Engineers
Westmont, Illinois

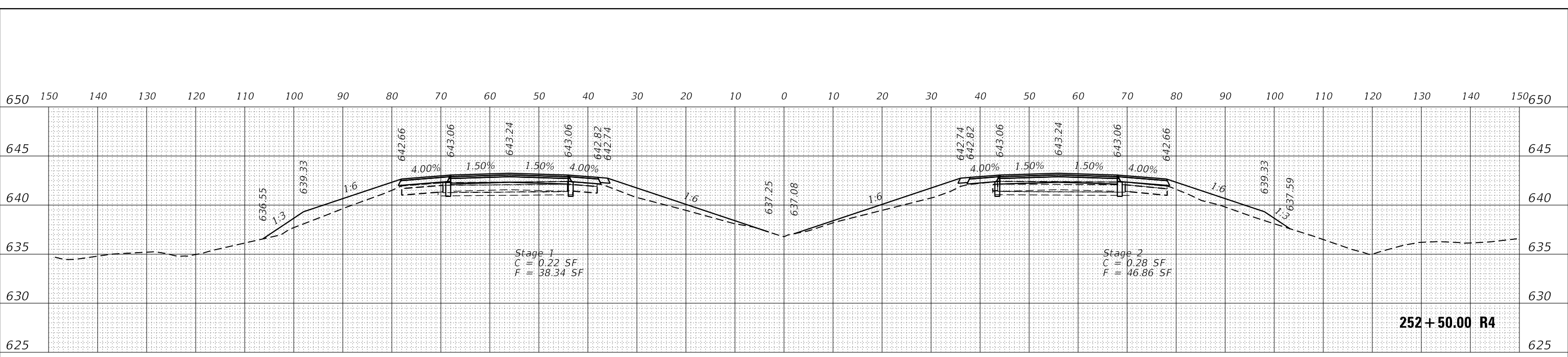
USER NAME = fergusonjh	DESIGNED - IS	REVISED - _____
PLOT SCALE = 20.0000' / in.	DRAWN - IS	REVISED - _____
PLOT DATE = 4/2/2018	CHECKED - ST	REVISED - _____
	DATE - 03/30/2018	REVISED - _____

STATE OF ILLINOIS
DEPARTMENT OF TRANSPORTATION

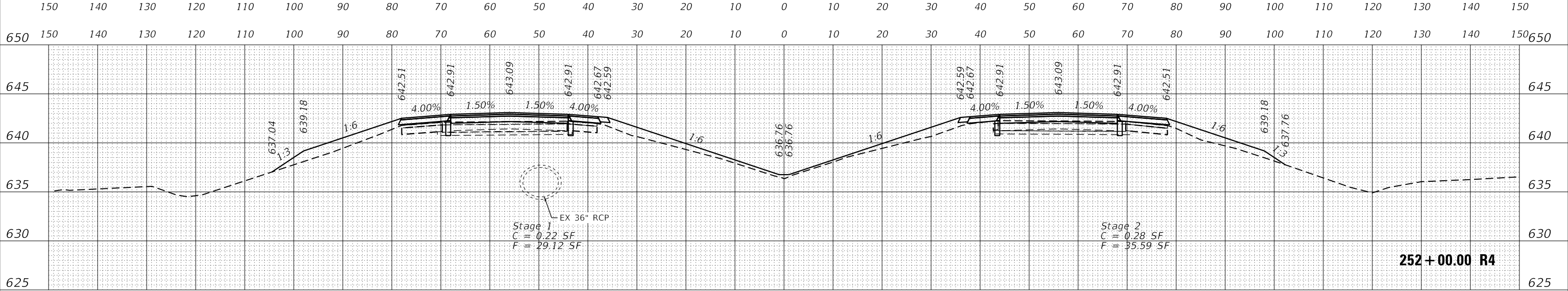
I-55 RUBBLIZATION
1.7 MILES SOUTH OF IL 116 TO 0.6 MILES NORTH OF IL 23
SCALE: 1:10 SHEET x242 OF 222 SHEETS STA. 250+50.00 R4 TO STA. 251+50.00 R4

F.A.I. RTE.	SECTION	COUNTY	TOTAL SHEETS	SHEET NO.
55	(53-5)R&I	LIVINGSTON	722	565
				CONTRACT NO. 66B64
ILLINOIS FED. AID PROJECT				

DATE	
BY	
SURVEYED	
PLOTTED	
TEMPLATE	
NOTE BOOK	
AREAS CHECKED	
NO.	



DATE	
BY	
SURVEYED	
PLOTTED	
TEMPLATE	
NOTE BOOK	
AREAS CHECKED	
NO.	



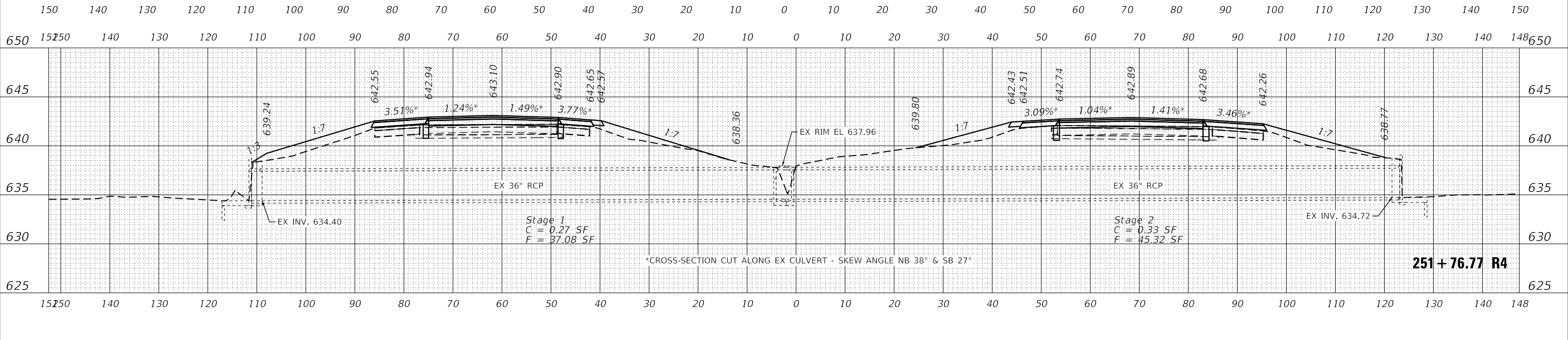
LIN ENGINEERING, LTD.
Consulting Engineers
Westmont, Illinois

USER NAME = fergusonjh	DESIGNED - IS	REVISED -
PLOT SCALE = 20.0000' / in.	DRAWN - IS	REVISED -
PLOT DATE = 4/2/2018	CHECKED - ST	REVISED -
	DATE - 03/30/2018	REVISED -

**STATE OF ILLINOIS
DEPARTMENT OF TRANSPORTATION**

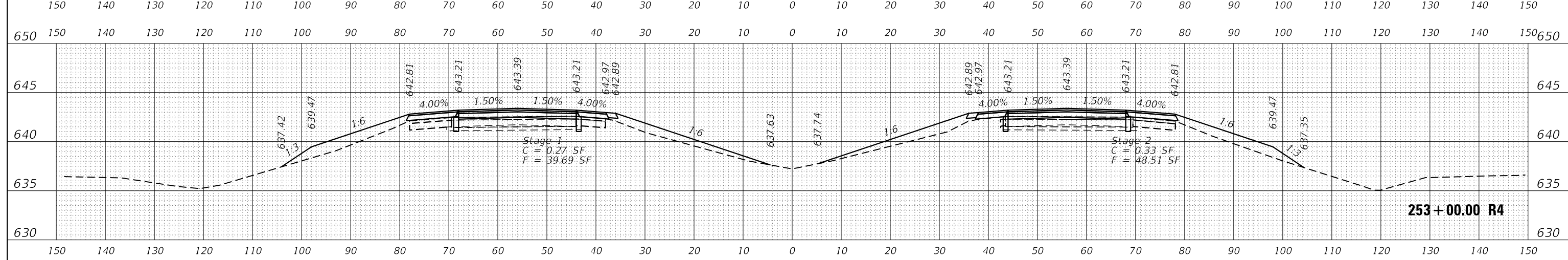
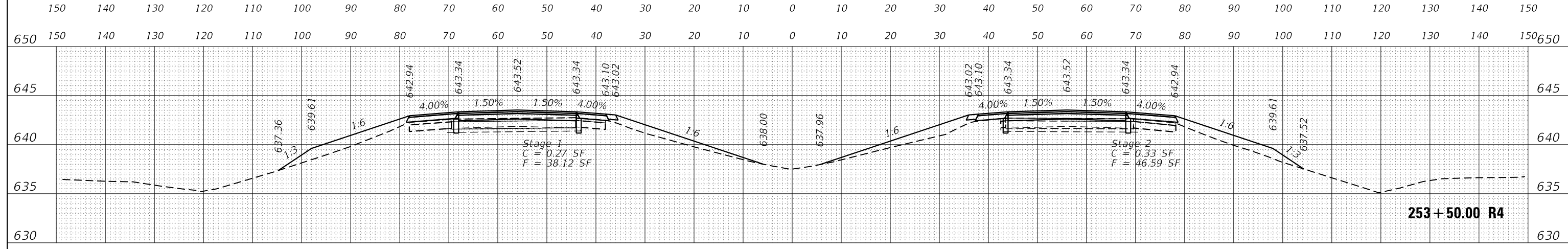
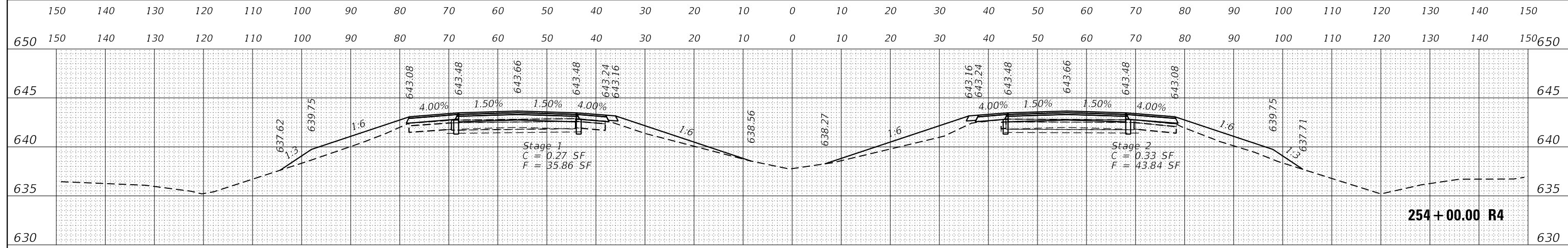
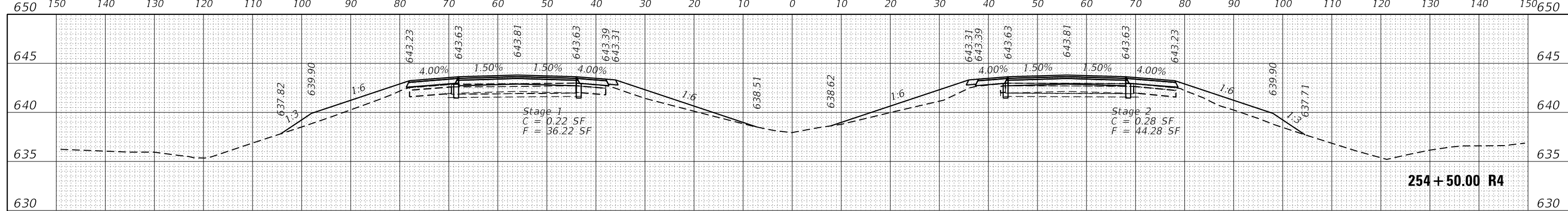
I-55 RUBBLIZATION
1.7 MILES SOUTH OF IL 116 TO 0.6 MILES NORTH OF IL 23
SCALE: 1:10 SHEET x243 OF 243 SHEETS STA. 251+76.77 R4 TO STA. 252+50.00 R4

F.A.I. RTE.	SECTION	COUNTY	TOTAL SHEETS	SHEET NO.
55	(53-51R&I)	LIVINGSTON	722	566
CONTRACT NO. 66B64				
ILLINOIS FED. AID PROJECT				



DATE	
BY	
FINAL SURVEY	
SURVEYED	
PLOTTED	
TEMPLATE	
NOTE BOOK	
AREAS CHECKED	
NO.	

DATE	
BY	
ORIGINAL SURVEY	
SURVEYED	
PLOTTED	
TEMPLATE	
NOTE BOOK	
AREAS CHECKED	
NO.	



LIN ENGINEERING, LTD.
Consulting Engineers
Westmont, Illinois

USER NAME = fergusonjh	DESIGNED - IS	REVISED -
	DRAWN - IS	REVISED -
PLOT SCALE = 20.0000' / in.	CHECKED - ST	REVISED -
PLOT DATE = 4/2/2018	DATE - 03/30/2018	REVISED -

STATE OF ILLINOIS
DEPARTMENT OF TRANSPORTATION

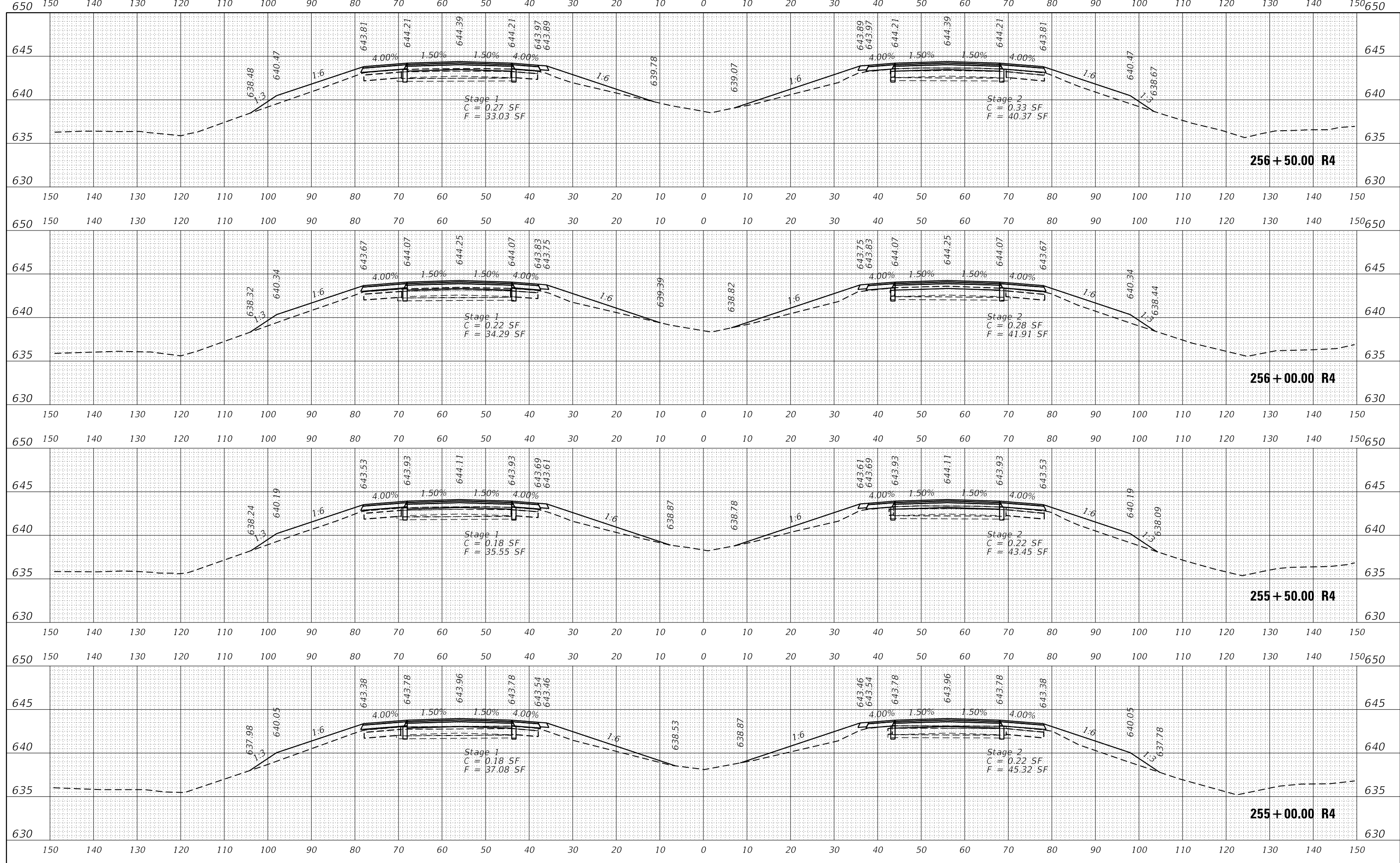
I-55 RUBBLIZATION
1.7 MILES SOUTH OF IL 116 TO 0.6 MILES NORTH OF IL 23

F.A.I. RTE.	SECTION	COUNTY	TOTAL SHEETS	SHEET NO.
55	(53-5)R&I	LIVINGSTON	722	567
				CONTRACT NO. 66B64
ILLINOIS FED. AID PROJECT				

SCALE: 1:10 SHEET x244 OF 288 SHEETS STA. 253+00.00 R4 TO STA. 254+50.00 R4

DATE	
BY	
FINAL SURVEY	
SURVEYED	
PLOTTED	
TEMPLATE	
NOTE BOOK	
AREAS CHECKED	
NO.	

DATE	
BY	
ORIGINAL SURVEY	
SURVEYED	
PLOTTED	
TEMPLATE	
NOTE BOOK	
AREAS CHECKED	
NO.	



LI ENGINEERING, LTD.
Consulting Engineers
Westmont, Illinois

USER NAME = fergusonjh	DESIGNED - IS	REVISED -
	DRAWN - IS	REVISED -
PLOT SCALE = 20.0000' / in.	CHECKED - ST	REVISED -
PLOT DATE = 4/2/2018	DATE - 03/30/2018	REVISED -

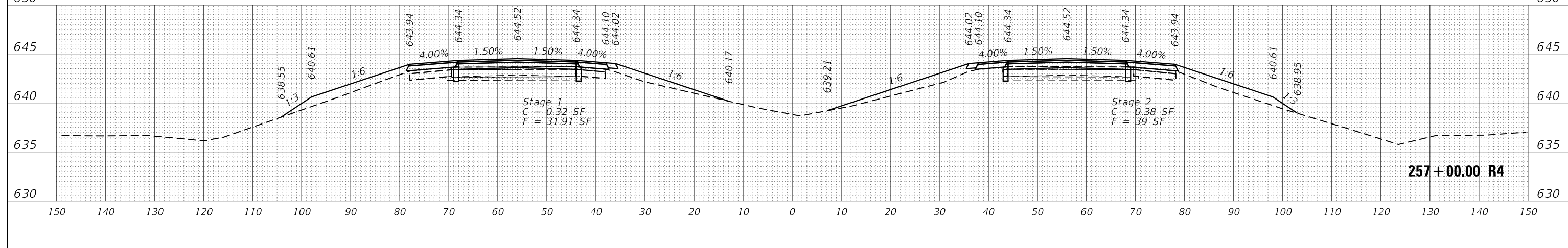
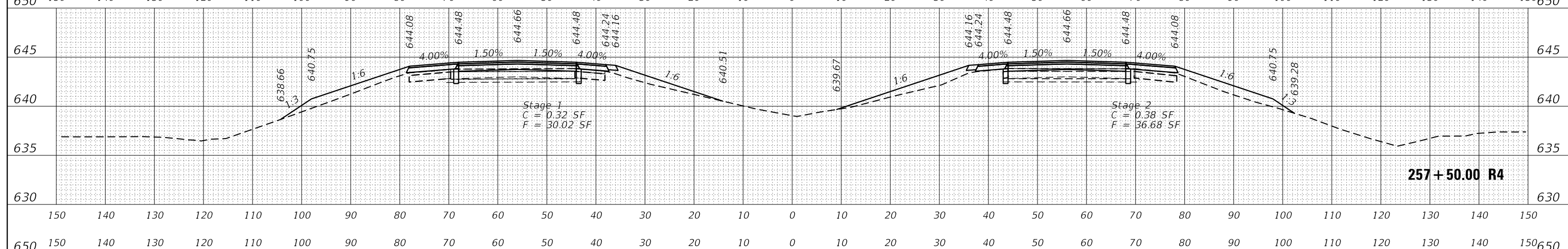
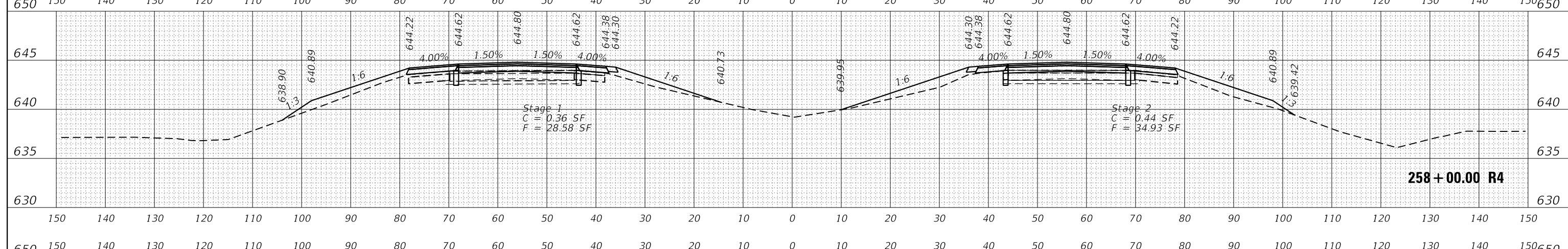
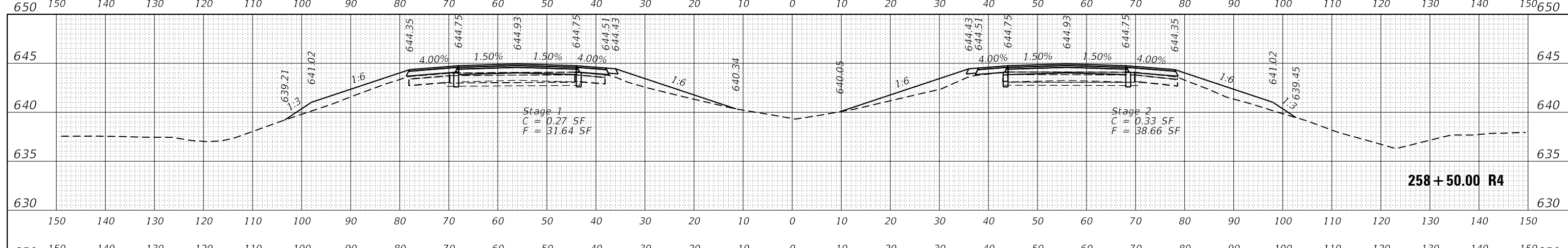
**STATE OF ILLINOIS
DEPARTMENT OF TRANSPORTATION**

I-55 RUBBLIZATION
1.7 MILES SOUTH OF IL 116 TO 0.6 MILES NORTH OF IL 23
SCALE: 1:10 SHEET x245 OF 222 SHEETS STA. 255+00.00 R4 TO STA. 256+50.00 R4

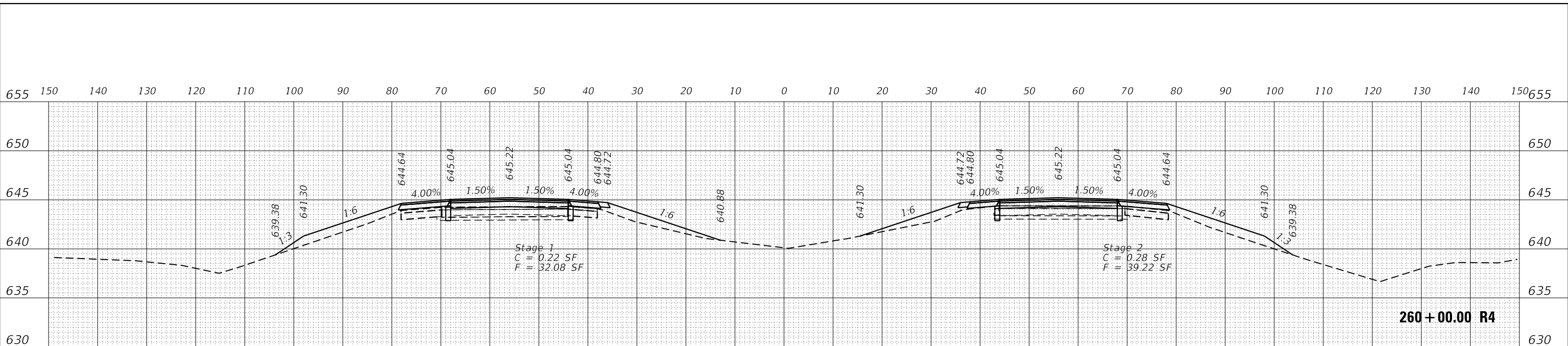
F.A.I. RTE.	SECTION	COUNTY	TOTAL SHEETS	SHEET NO.
55	(53-5)R&I	LIVINGSTON	722	568
				CONTRACT NO. 66B64
ILLINOIS FED. AID PROJECT				

DATE	
BY	
FINAL SURVEY	
SURVEYED	
PLOTTED	
TEMPLATE	
NOTE BOOK	
AREAS CHECKED	
NO.	

DATE	
BY	
ORIGINAL SURVEY	
SURVEYED	
PLOTTED	
TEMPLATE	
NOTE BOOK	
AREAS CHECKED	
NO.	

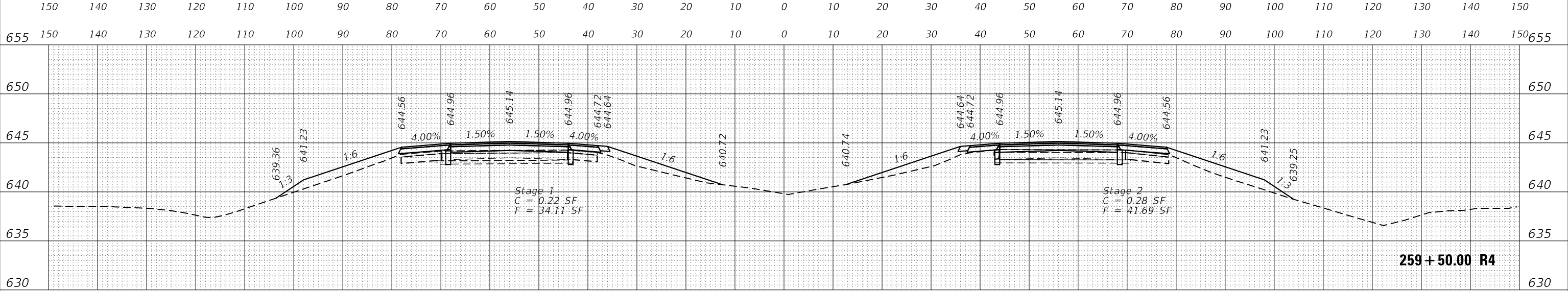


DATE	
BY	
SURVEYED	
PLOTTED	
TEMPLATE	
NOTE BOOK	
AREAS CHECKED	
AREAS CHECKED	



260+00.00 R4

DATE	
BY	
SURVEYED	
PLOTTED	
TEMPLATE	
NOTE BOOK	
AREAS CHECKED	
AREAS CHECKED	



259+50.00 R4

LIN ENGINEERING, LTD.
Consulting Engineers
Westmont, Illinois

USER NAME = fergusonjh	DESIGNED - IS	REVISED - _____
PLOT SCALE = 20.0000' / in.	DRAWN - IS	REVISED - _____
PLOT DATE = 4/2/2018	CHECKED - ST	REVISED - _____
	DATE - 03/30/2018	REVISED - _____

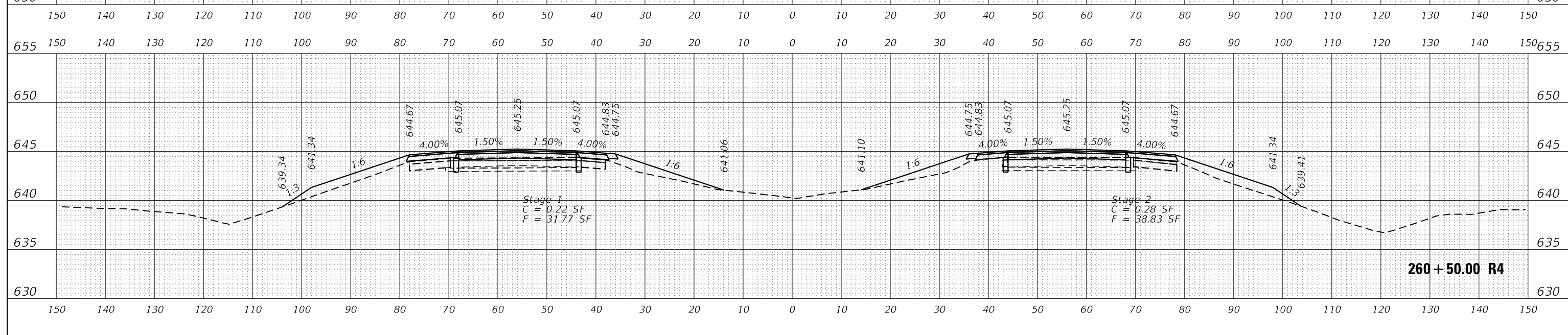
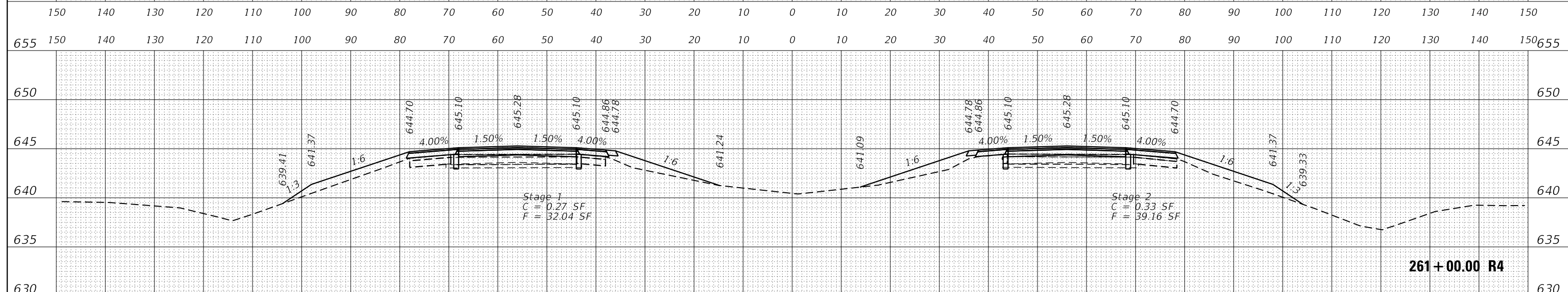
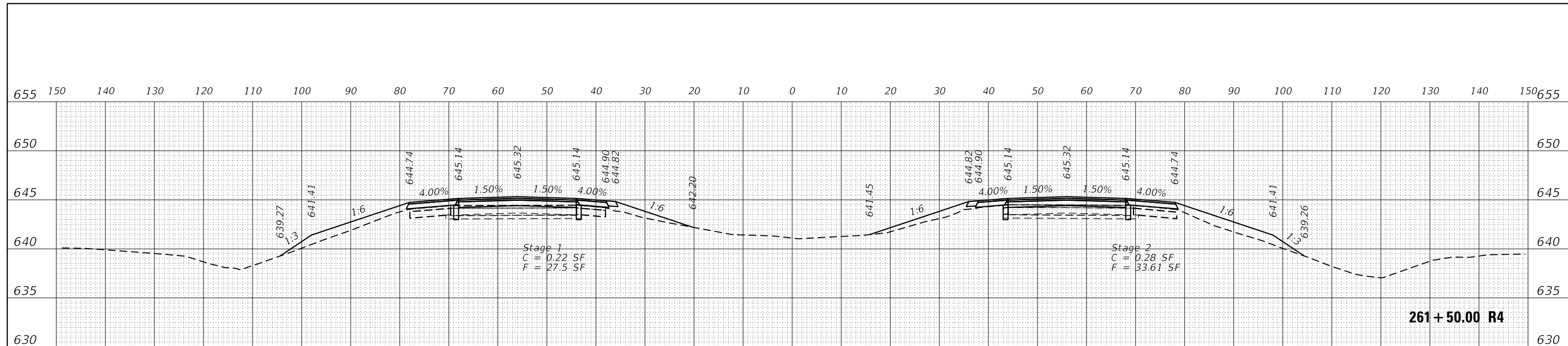
STATE OF ILLINOIS
DEPARTMENT OF TRANSPORTATION

I-55 RUBBLIZATION
1.7 MILES SOUTH OF IL 116 TO 0.6 MILES NORTH OF IL 23
SCALE: 1:10 SHEET x247 OF 247 SHEETS STA. 259+00.00 R4 TO STA. 260+00.00 R4

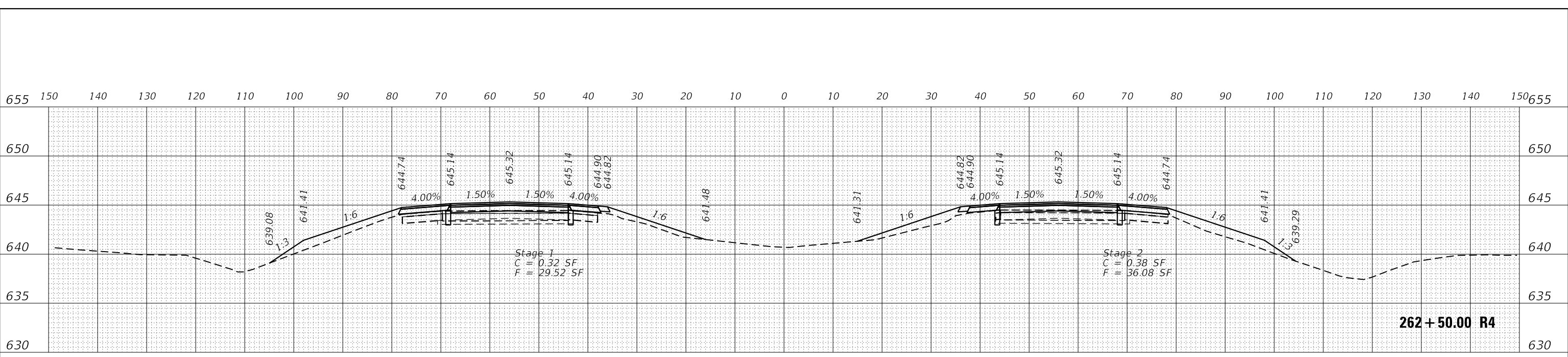
F.A.I. RTE.	SECTION	COUNTY	TOTAL SHEETS	SHEET NO.
55	(53-5)R&I	LIVINGSTON	722	570
CONTRACT NO. 66B64				
ILLINOIS FED. AID PROJECT				

DATE	
BY	
NO.	
ORIGINAL SURVEY	
NOTED SURVEY	
PLOTTED SURVEY	
TEMPLATE SURVEY	
AREAS CHECKED	

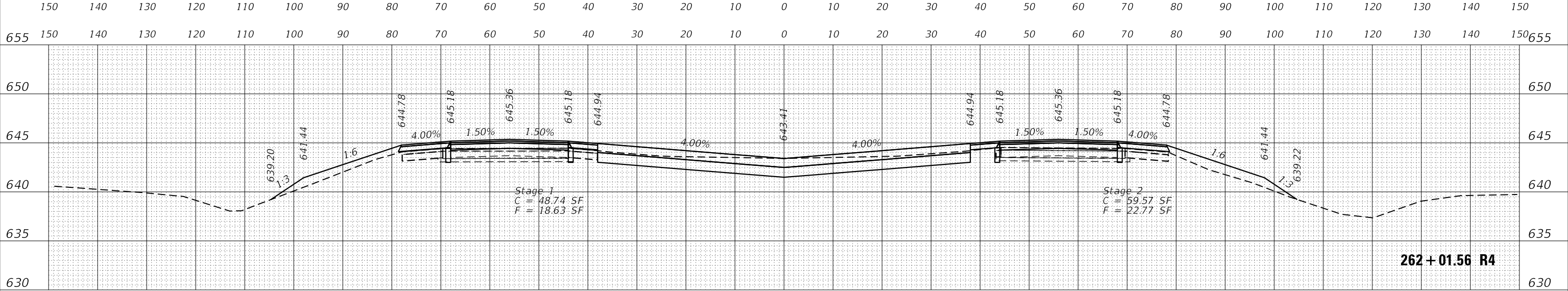
DATE	
BY	
NO.	
ORIGINAL SURVEY	
NOTED SURVEY	
PLOTTED SURVEY	
TEMPLATE SURVEY	
AREAS CHECKED	



DATE	
BY	
SURVEYED	
PLOTTED	
TEMPLATE	
NOTE BOOK	
AREAS CHECKED	
NO.	



DATE	
BY	
SURVEYED	
PLOTTED	
TEMPLATE	
NOTE BOOK	
AREAS CHECKED	
NO.	



LIN ENGINEERING, LTD.
Consulting Engineers
Westmont, Illinois

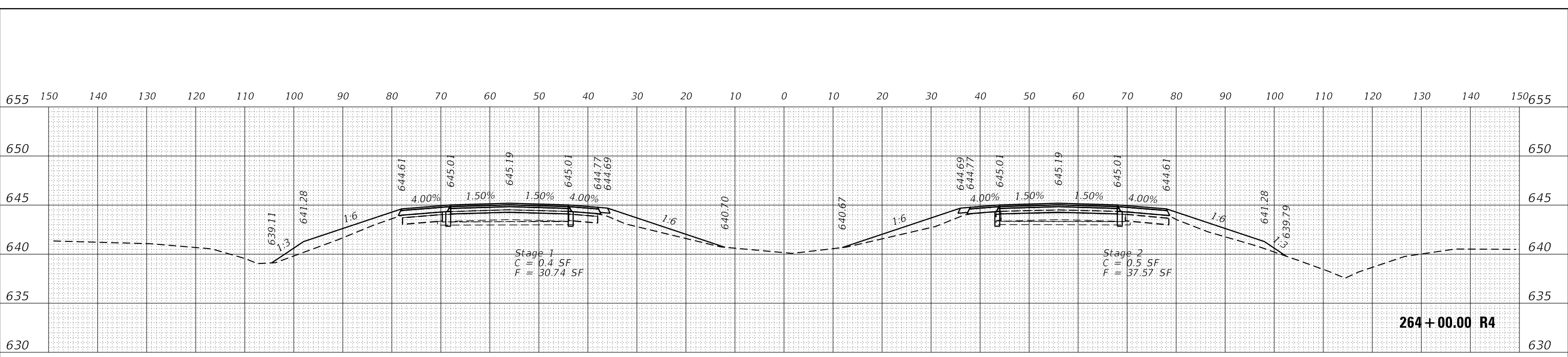
USER NAME = fergusonjh	DESIGNED - IS	REVISED - _____
PLOT SCALE = 20.0000' / in.	DRAWN - IS	REVISED - _____
PLOT DATE = 4/2/2018	CHECKED - ST	REVISED - _____
	DATE - 03/30/2018	REVISED - _____

**STATE OF ILLINOIS
DEPARTMENT OF TRANSPORTATION**

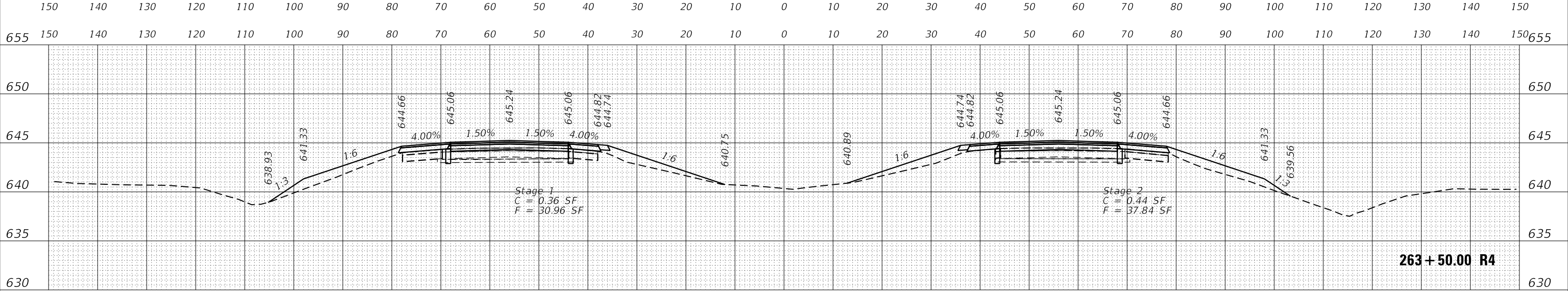
I-55 RUBBLIZATION
1.7 MILES SOUTH OF IL 116 TO 0.6 MILES NORTH OF IL 23
SCALE: 1:10 SHEET xx49 OF xxx SHEETS STA. 262+00.00 R4 TO STA. 262+50.00 R4

F.A.I. RTE.	SECTION	COUNTY	TOTAL SHEETS	SHEET NO.
55	(53-5)R&I	LIVINGSTON	722	572
				CONTRACT NO. 66B64
ILLINOIS FED. AID PROJECT				

DATE	
BY	
NO.	
FINAL SURVEY	SURVEYED
NOTE BOOK	PLOTTED
AREAS CHECKED	TEMPLATE
	AREAS
	CHECKED



DATE	
BY	
NO.	
ORIGINAL SURVEY	SURVEYED
NOTE BOOK	PLOTTED
AREAS CHECKED	TEMPLATE
	AREAS
	CHECKED



LI ENGINEERING, LTD.
Consulting Engineers
Westmont, Illinois

USER NAME = fergusonjh	DESIGNED - IS	REVISED -
PLOT SCALE = 20.0000' / in.	DRAWN - IS	REVISED -
PLOT DATE = 4/2/2018	CHECKED - ST	REVISED -
	DATE - 03/30/2018	REVISED -

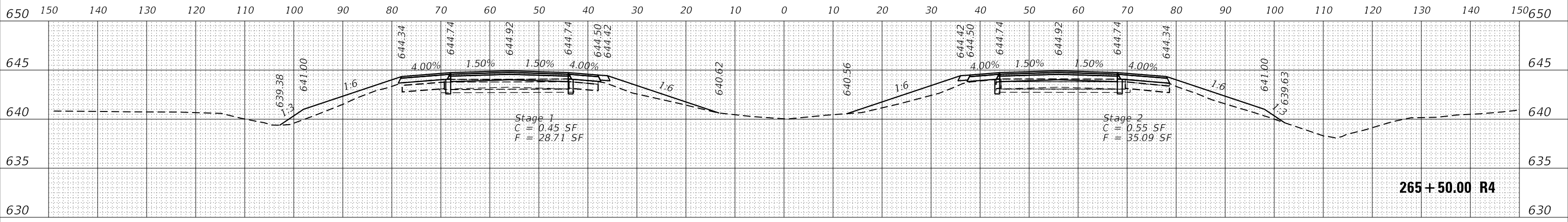
**STATE OF ILLINOIS
DEPARTMENT OF TRANSPORTATION**

I-55 RUBBLIZATION
1.7 MILES SOUTH OF IL 116 TO 0.6 MILES NORTH OF IL 23

F.A.I. RTE.	SECTION	COUNTY	TOTAL SHEETS	SHEET NO.
55	(53-5)R&I	LIVINGSTON	722	573
				CONTRACT NO. 66B64
ILLINOIS FED. AID PROJECT				

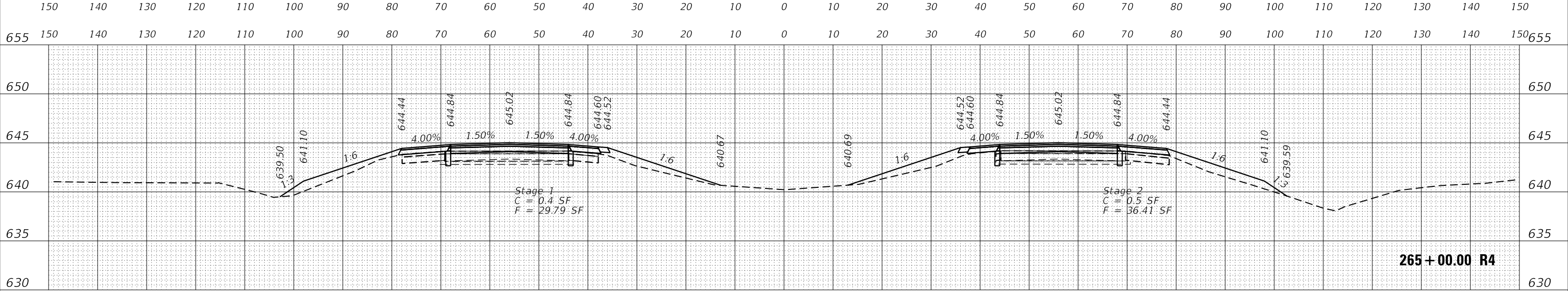
SCALE: 1:10 SHEET 250 OF 288 SHEETS STA. 263+00.00 R4 TO STA. 264+00.00 R4

DATE	
BY	
SURVEYED	
PLOTTED	
TEMPLATE	
NOTE BOOK	
AREAS CHECKED	
NO.	



265+50.00 R4

DATE	
BY	
SURVEYED	
PLOTTED	
TEMPLATE	
NOTE BOOK	
AREAS CHECKED	
NO.	



265+00.00 R4

LIN ENGINEERING, LTD.
Consulting Engineers
Westmont, Illinois

USER NAME = fergusonjh	DESIGNED - IS	REVISED - _____
PLOT SCALE = 20.0000' / in.	DRAWN - IS	REVISED - _____
PLOT DATE = 4/2/2018	CHECKED - ST	REVISED - _____
	DATE - 03/30/2018	REVISED - _____

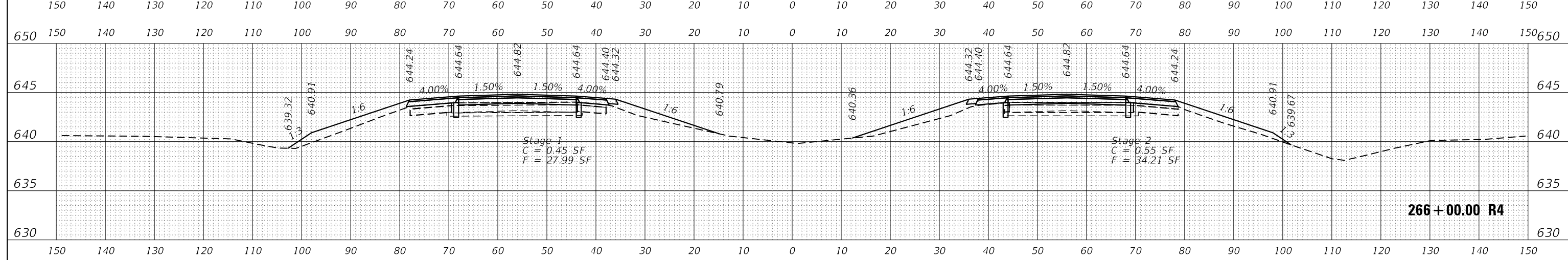
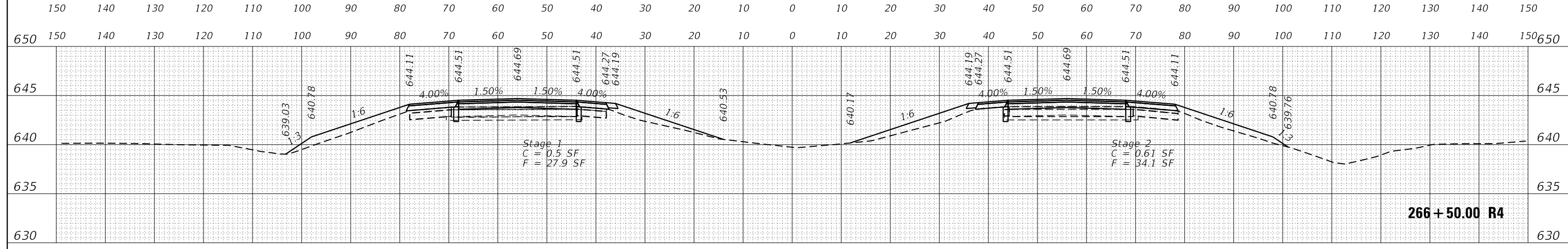
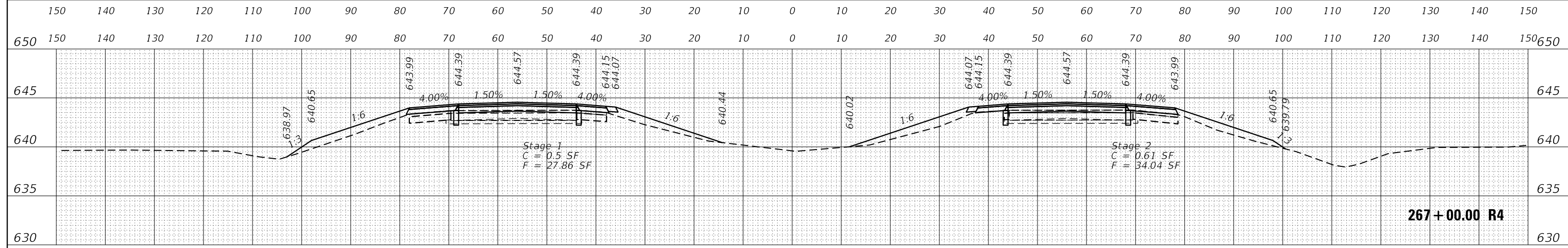
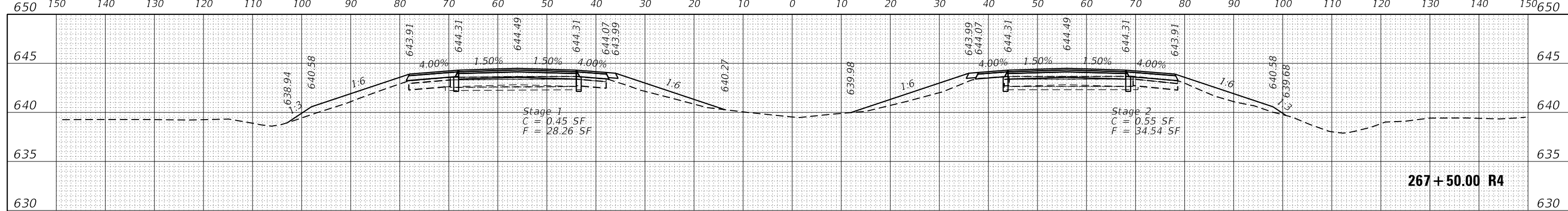
STATE OF ILLINOIS
DEPARTMENT OF TRANSPORTATION

I-55 RUBBLIZATION
1.7 MILES SOUTH OF IL 116 TO 0.6 MILES NORTH OF IL 23
SCALE: 1:10 SHEET x251 OF 222 SHEETS STA. 264+50.00 R4 TO STA. 265+50.00 R4

F.A.I. RTE.	SECTION	COUNTY	TOTAL SHEETS	SHEET NO.
55	(53-5)R&I	LIVINGSTON	722	574
CONTRACT NO. 66B64				
ILLINOIS FED. AID PROJECT				

DATE: _____
 BY: _____
 SURVEYED: _____
 PLOTTED: _____
 TEMPLATE: _____
 NO. _____
 ORIGINAL SURVEY: _____
 PLOTTED: _____
 TEMPLATE: _____
 NO. _____

DATE: _____
 BY: _____
 SURVEYED: _____
 PLOTTED: _____
 TEMPLATE: _____
 NO. _____
 ORIGINAL SURVEY: _____
 PLOTTED: _____
 TEMPLATE: _____
 NO. _____



LI ENGINEERING, LTD.
 Consulting Engineers
 Westmont, Illinois

USER NAME = fergusonjh	DESIGNED - IS	REVISED - _____
PLOT SCALE = 20.0000' / in.	DRAWN - IS	REVISED - _____
PLOT DATE = 4/2/2018	CHECKED - ST	REVISED - _____
	DATE - 03/30/2018	REVISED - _____

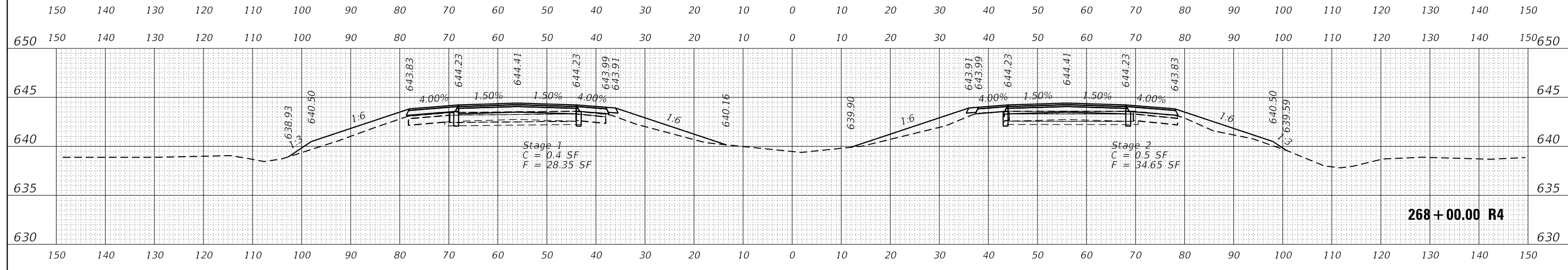
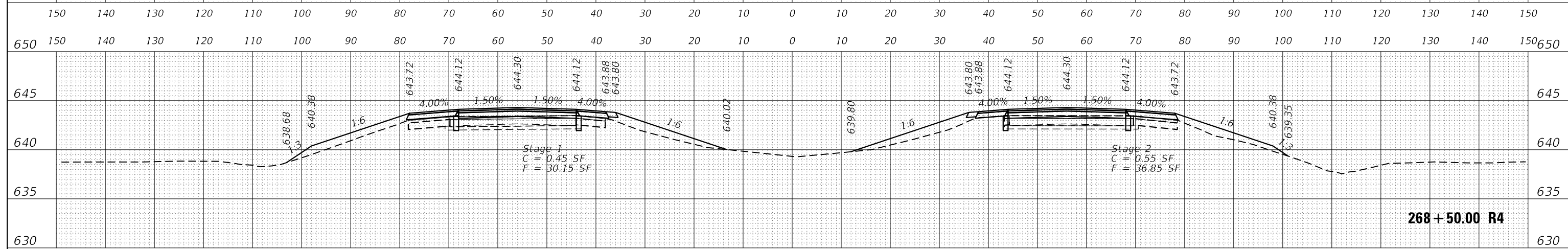
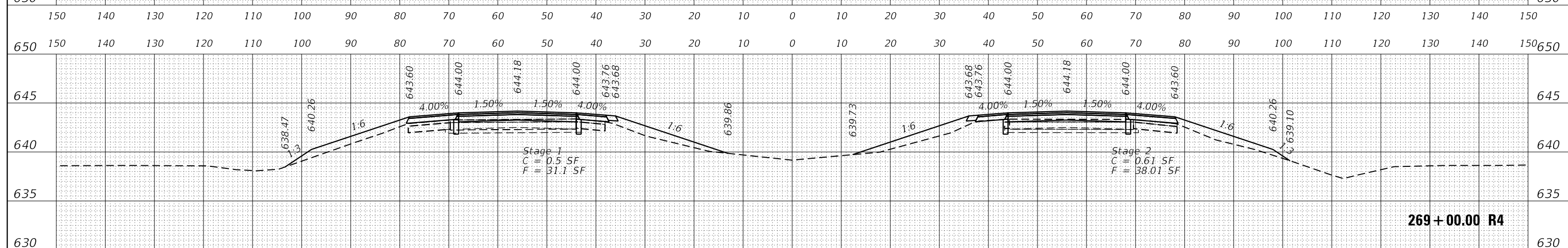
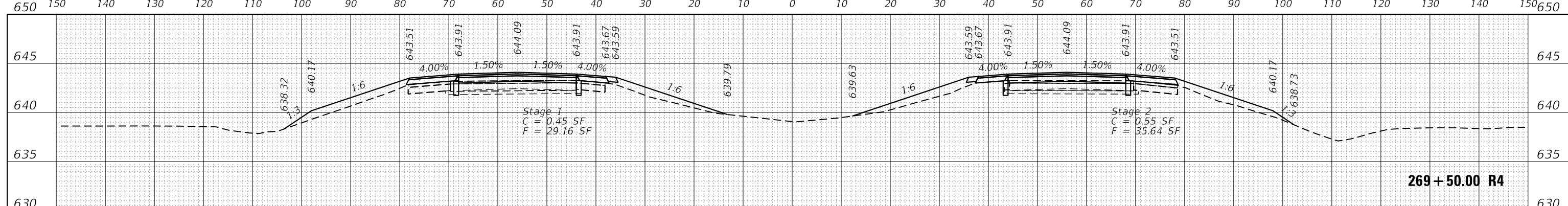
STATE OF ILLINOIS
DEPARTMENT OF TRANSPORTATION

I-55 RUBBLIZATION
1.7 MILES SOUTH OF IL 116 TO 0.6 MILES NORTH OF IL 23
 SCALE: 1:10 SHEET x252 OF 222 SHEETS STA. 266+00.00 R4 TO STA. 267+50.00 R4

F.A.I. RTE. 55	SECTION (53-5R&I)	COUNTY LIVINGSTON	TOTAL SHEETS 722	SHEET NO. 575
CONTRACT NO. 66B64				
ILLINOIS FED. AID PROJECT				

DATE	
BY	
FINAL SURVEY	
PLOTTED	
TEMPLATE	
NOTE BOOK	
AREAS CHECKED	
NO.	

DATE	
BY	
ORIGINAL SURVEY	
PLOTTED	
TEMPLATE	
AREAS CHECKED	
NO.	



150 140 130 120 110 100 90 80 70 60 50 40 30 20 10 0 10 20 30 40 50 60 70 80 90 100 110 120 130 140 150

LI ENGINEERING, LTD.
Consulting Engineers
Westmont, Illinois

USER NAME = fergusonjh	DESIGNED - IS	REVISED -
PLOT SCALE = 20.0000' / in.	DRAWN - IS	REVISED -
PLOT DATE = 4/2/2018	CHECKED - ST	REVISED -
	DATE - 03/30/2018	REVISED -

**STATE OF ILLINOIS
DEPARTMENT OF TRANSPORTATION**

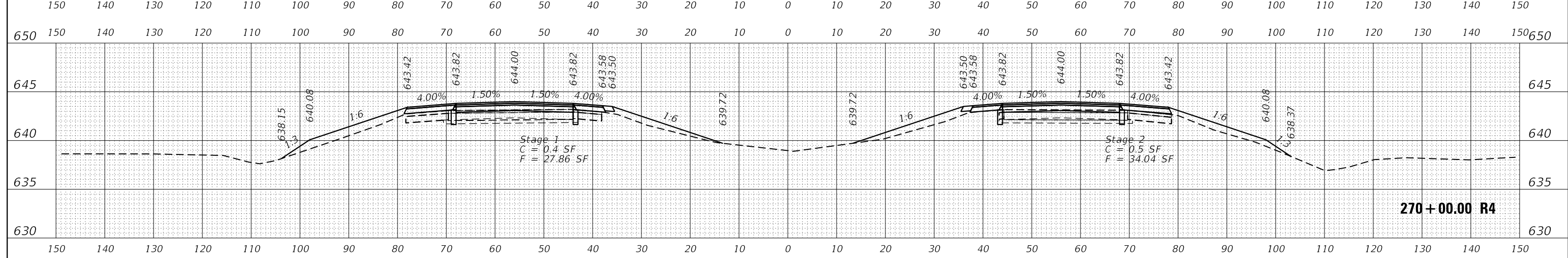
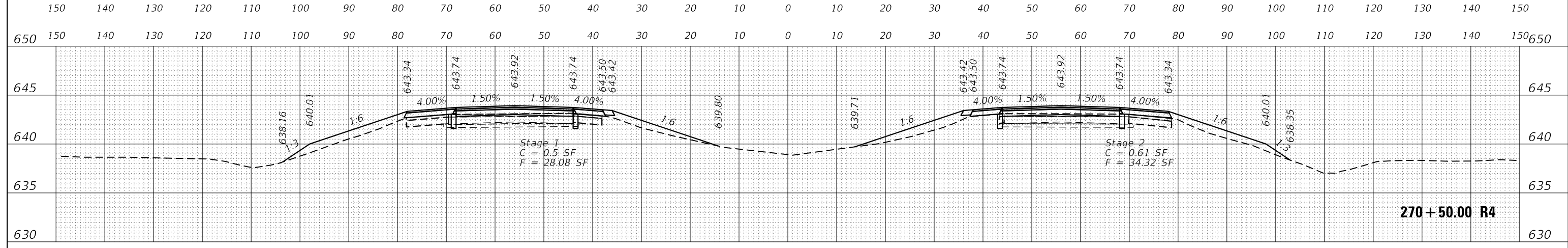
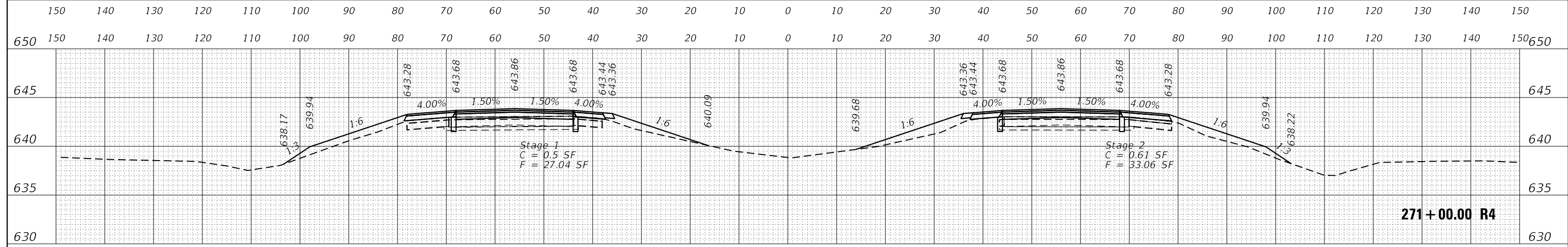
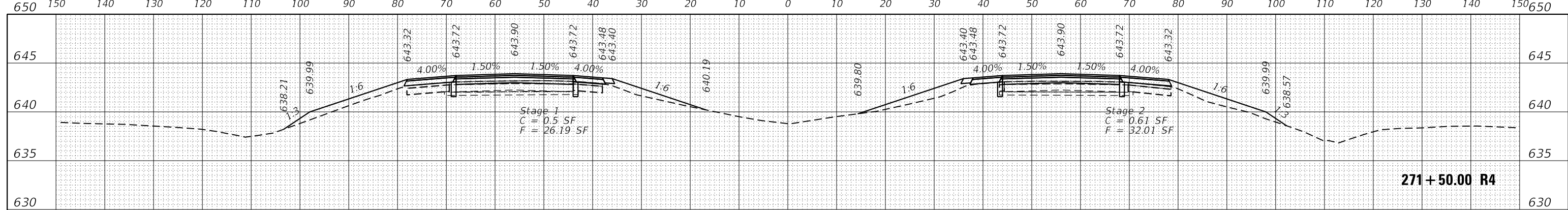
**I-55 RUBBLIZATION
1.7 MILES SOUTH OF IL 116 TO 0.6 MILES NORTH OF IL 23**

F.A.I. RTE.	SECTION	COUNTY	TOTAL SHEETS	SHEET NO.
55	(53-5)R&I	LIVINGSTON	722	576
				CONTRACT NO. 66B64
ILLINOIS FED. AID PROJECT				

SCALE: 1:10 SHEET 253 OF 288 SHEETS STA. 268+00.00 R4 TO STA. 269+50.00 R4

DATE	
BY	
FINAL SURVEY	
PLOTTED	
TEMPLATE	
NOTE BOOK	
AREAS CHECKED	
NO.	

DATE	
BY	
ORIGINAL SURVEY	
PLOTTED	
TEMPLATE	
NOTE BOOK	
AREAS CHECKED	
NO.	



LIN ENGINEERING, LTD.
Consulting Engineers
Westmont, Illinois

USER NAME = fergusonjh	DESIGNED - IS	REVISED -
PLOT SCALE = 20.0000' / in.	DRAWN - IS	REVISED -
PLOT DATE = 4/2/2018	CHECKED - ST	REVISED -
	DATE - 03/30/2018	REVISED -

STATE OF ILLINOIS
DEPARTMENT OF TRANSPORTATION

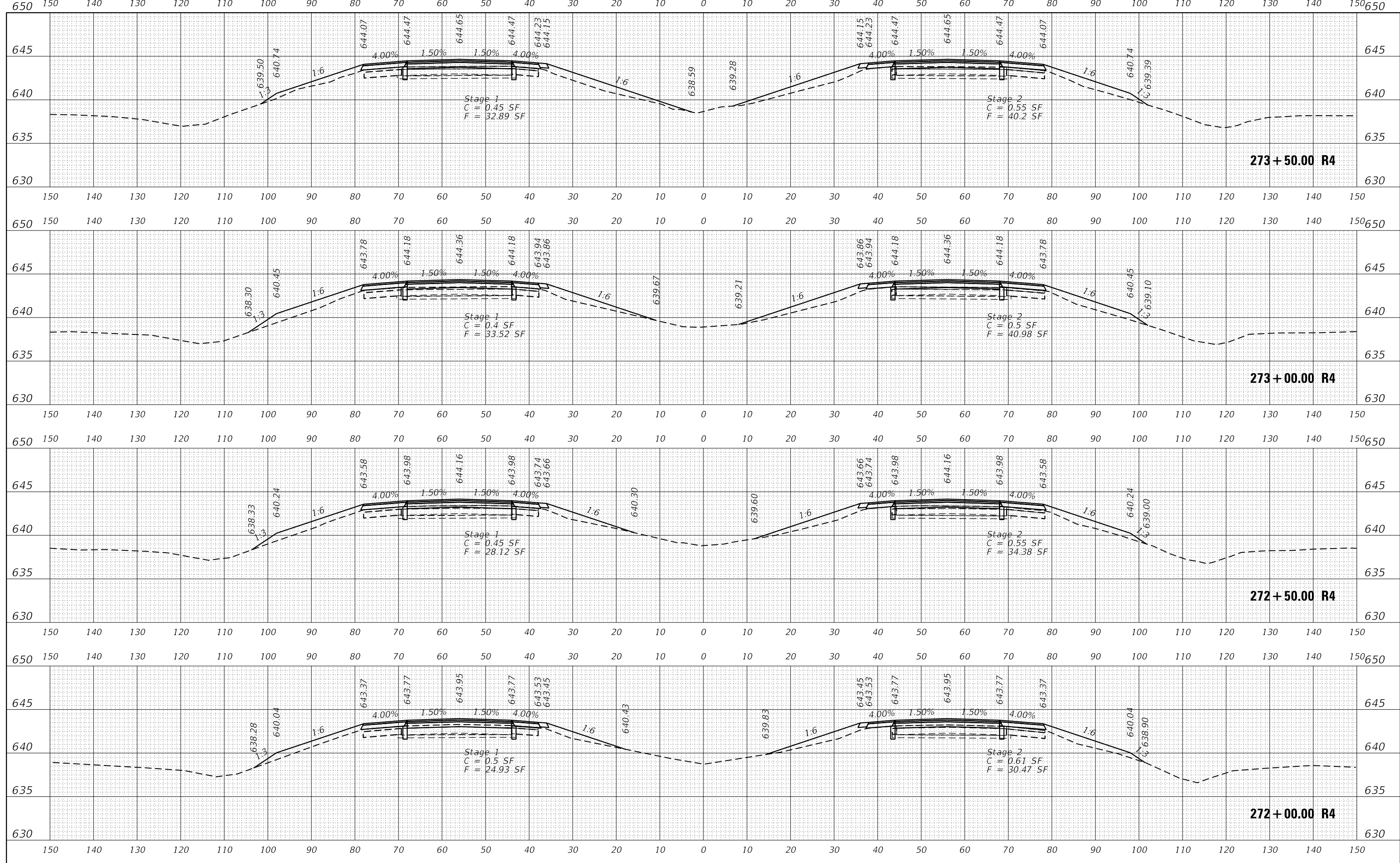
I-55 RUBBLIZATION
1.7 MILES SOUTH OF IL 116 TO 0.6 MILES NORTH OF IL 23

F.A.I. RTE.	SECTION	COUNTY	TOTAL SHEETS	SHEET NO.
55	(53-5)R&I	LIVINGSTON	722	577
CONTRACT NO. 66B64				
ILLINOIS FED. AID PROJECT				

SCALE: 1:10 SHEET x254 OF 222 SHEETS STA. 270+00.00 R4 TO STA. 271+50.00 R4

DATE	
BY	
FINAL SURVEY	
PLOTTED	
TEMPLATE	
NOTE BOOK	
AREAS CHECKED	
NO.	

DATE	
BY	
ORIGINAL SURVEY	
PLOTTED	
TEMPLATE	
NOTE BOOK	
AREAS CHECKED	
NO.	



LE LIN ENGINEERING, LTD.
 Consulting Engineers
 Westmont, Illinois

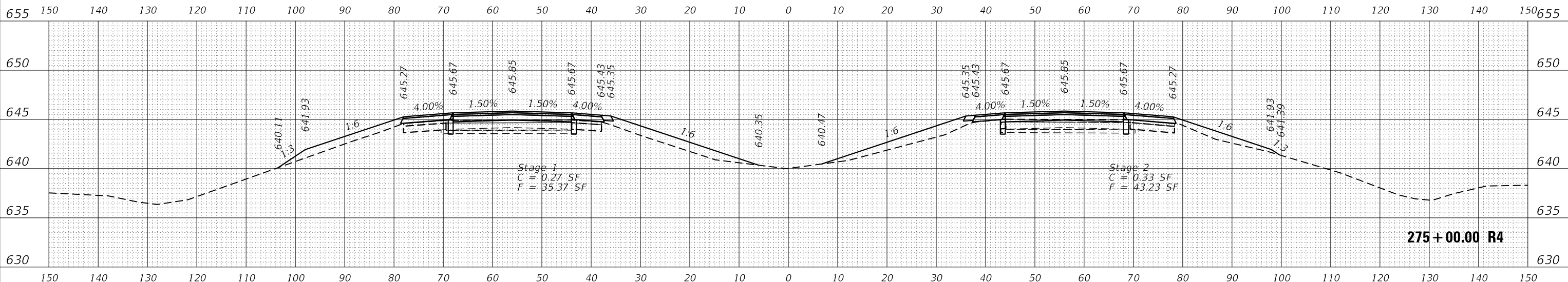
USER NAME = fergusonjh	DESIGNED - IS	REVISED -
	DRAWN - IS	REVISED -
PLOT SCALE = 20.0000' / in.	CHECKED - ST	REVISED -
PLOT DATE = 4/2/2018	DATE - 03/30/2018	REVISED -

**STATE OF ILLINOIS
 DEPARTMENT OF TRANSPORTATION**

I-55 RUBBLIZATION
 1.7 MILES SOUTH OF IL 116 TO 0.6 MILES NORTH OF IL 23
 SCALE: 1:10 SHEET x255 OF 288 SHEETS STA. 272+00.00 R4 TO STA. 273+50.00 R4

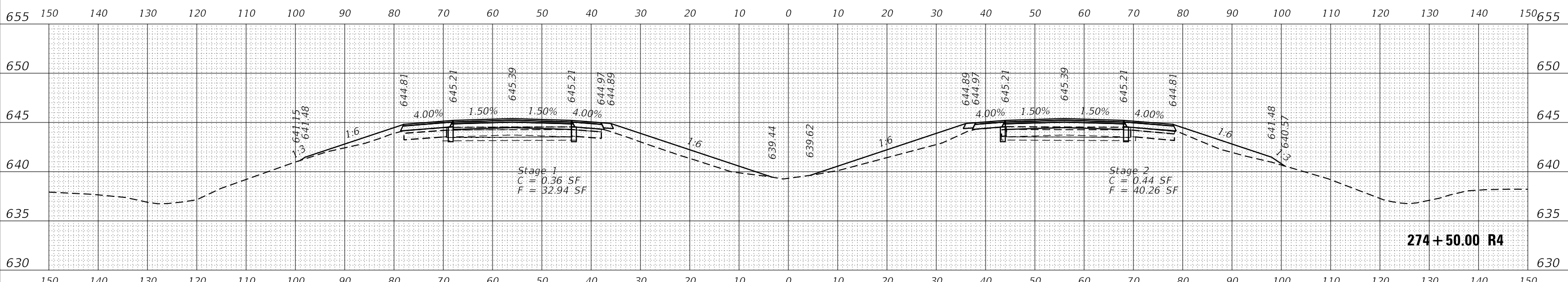
F.A.I. RTE.	SECTION	COUNTY	TOTAL SHEETS	SHEET NO.
55	(53-5)R&I	LIVINGSTON	722	578
				CONTRACT NO. 66B64
ILLINOIS FED. AID PROJECT				

DATE	
BY	
FINAL SURVEY	
PLOTTED	
TEMPLATE	
NOTE BOOK	
AREAS CHECKED	
NO.	

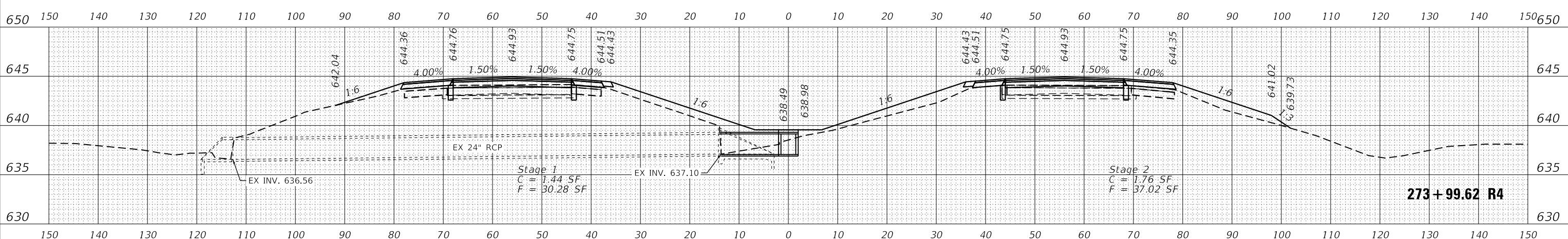


275+00.00 R4

DATE	
BY	
ORIGINAL SURVEY	
PLOTTED	
TEMPLATE	
NOTE BOOK	
AREAS CHECKED	
NO.	



274+50.00 R4



273+99.62 R4

LIN ENGINEERING, LTD.
Consulting Engineers
Westmont, Illinois

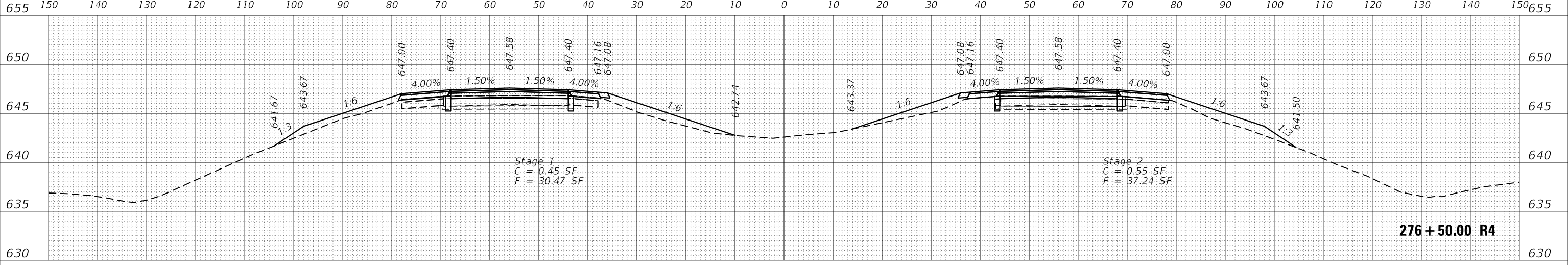
USER NAME = fergusonjh	DESIGNED - IS	REVISED -
PLOT SCALE = 20.0000' / in.	DRAWN - IS	REVISED -
PLOT DATE = 4/2/2018	CHECKED - ST	REVISED -
	DATE - 03/30/2018	REVISED -

STATE OF ILLINOIS
DEPARTMENT OF TRANSPORTATION

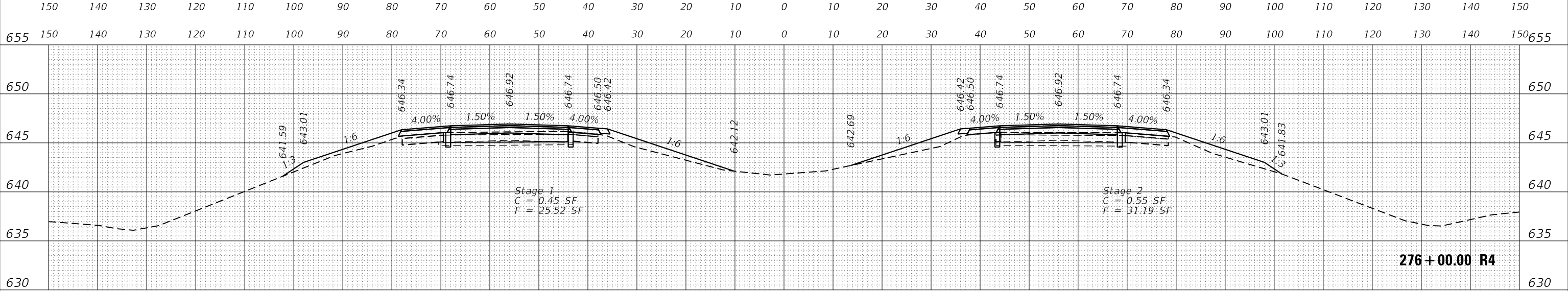
I-55 RUBBLIZATION
1.7 MILES SOUTH OF IL 116 TO 0.6 MILES NORTH OF IL 23
SCALE: 1:10 SHEET 256 OF 288 SHEETS STA. 273+99.62 R4 TO STA. 275+00.00 R4

F.A.I. RTE.	SECTION	COUNTY	TOTAL SHEETS	SHEET NO.
55	(53-5)R&I	LIVINGSTON	722	579
CONTRACT NO. 66B64				
ILLINOIS FED. AID PROJECT				

DATE	
BY	
SURVEYED	
PLOTTED	
TEMPLATE	
NOTE BOOK	
AREAS CHECKED	
NO.	



DATE	
BY	
SURVEYED	
PLOTTED	
TEMPLATE	
NOTE BOOK	
AREAS CHECKED	
NO.	



LIN ENGINEERING, LTD.
Consulting Engineers
Westmont, Illinois

USER NAME = fergusonjh	DESIGNED - IS	REVISED - _____
PLOT SCALE = 20.0000' / in.	DRAWN - IS	REVISED - _____
PLOT DATE = 4/2/2018	CHECKED - ST	REVISED - _____
	DATE - 03/30/2018	REVISED - _____

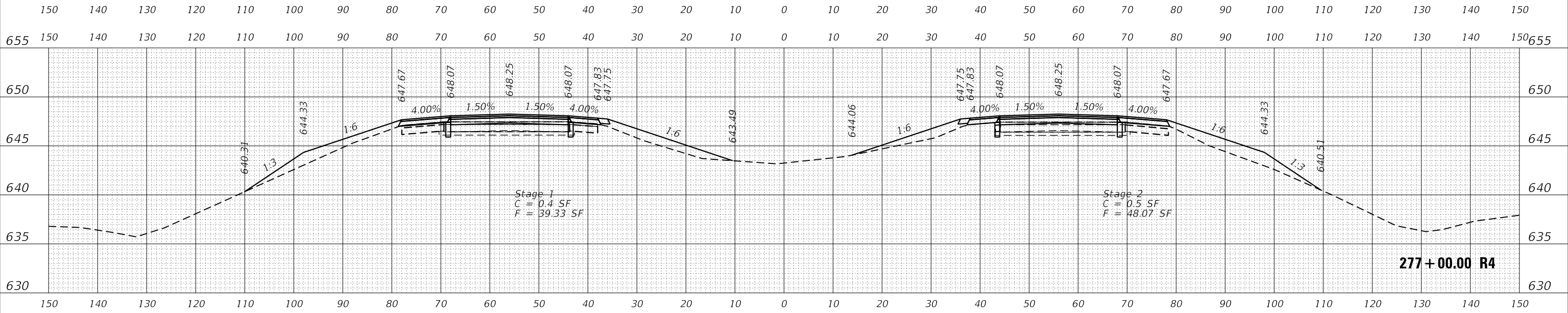
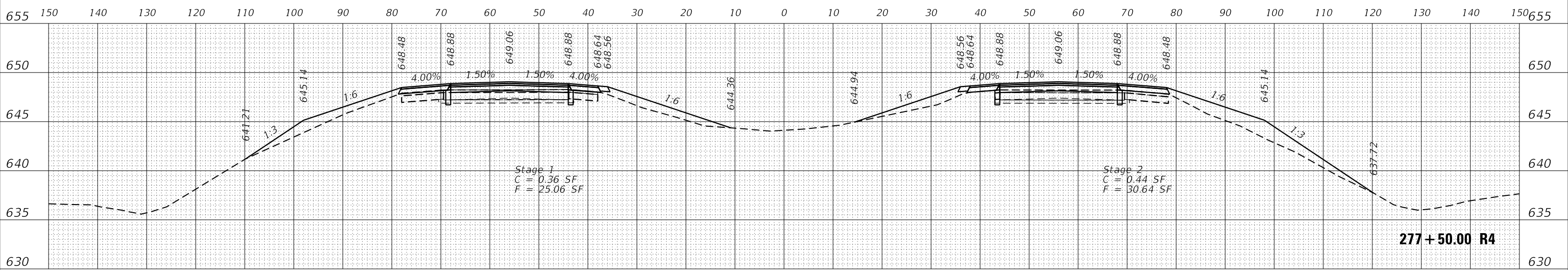
**STATE OF ILLINOIS
DEPARTMENT OF TRANSPORTATION**

I-55 RUBBLIZATION
1.7 MILES SOUTH OF IL 116 TO 0.6 MILES NORTH OF IL 23
SCALE: 1:10 SHEET x257 OF 222 SHEETS STA. 275+50.00 R4 TO STA. 276+50.00 R4

F.A.I. RTE.	SECTION	COUNTY	TOTAL SHEETS	SHEET NO.
55	(53-5)R&I	LIVINGSTON	722	580
CONTRACT NO. 66B64				
ILLINOIS FED. AID PROJECT				

FINAL SURVEY NO.	SURVEYED	DATE
NOTE BOOK NO.	PLOTTED	
	TEMPLATE	
	AREAS CHECKED	

ORIGINAL SURVEY NO.	SURVEYED	DATE
NOTE BOOK NO.	PLOTTED	
	TEMPLATE	
	AREAS CHECKED	



LIN ENGINEERING, LTD.
Consulting Engineers
Westmont, Illinois

USER NAME = fergusonjh	DESIGNED - IS	REVISED - _____
	DRAWN - IS	REVISED - _____
PLOT SCALE = 20.0000' / in.	CHECKED - ST	REVISED - _____
PLOT DATE = 4/2/2018	DATE - 03/30/2018	REVISED - _____

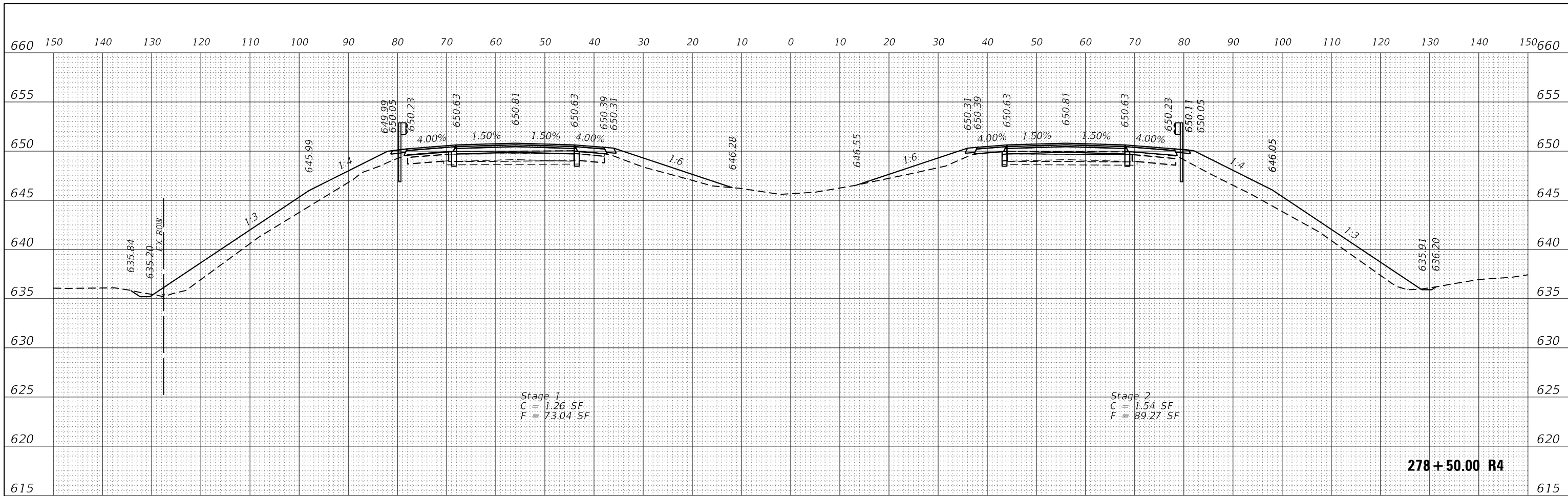
STATE OF ILLINOIS
DEPARTMENT OF TRANSPORTATION

I-55 RUBBLIZATION
1.7 MILES SOUTH OF IL 116 TO 0.6 MILES NORTH OF IL 23

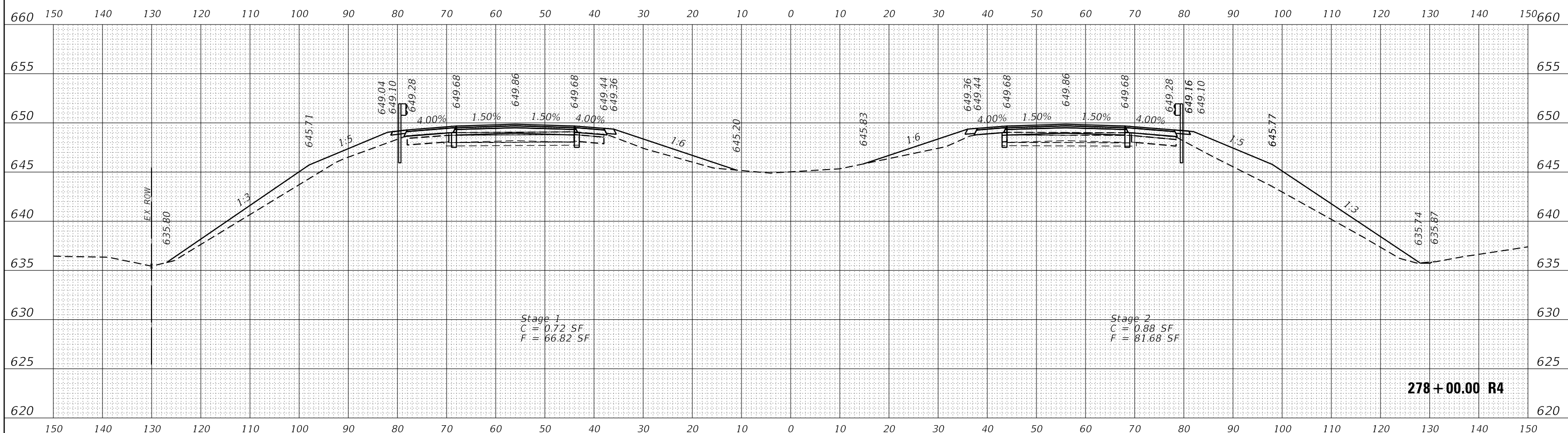
F.A.I. RTE.	SECTION	COUNTY	TOTAL SHEETS	SHEET NO.
55	(53-5)R&I	LIVINGSTON	722	581
				CONTRACT NO. 66B64
ILLINOIS FED. AID PROJECT				

SCALE: 1:10 SHEET 258 OF 288 SHEETS STA. 277+00.00 R4 TO STA. 277+50.00 R4

DATE	
BY	
FINAL SURVEY	
SURVEYED	
PLOTTED	
TEMPLATE	
NOTE BOOK	
AREAS CHECKED	
NO.	



DATE	
BY	
ORIGINAL SURVEY	
SURVEYED	
PLOTTED	
TEMPLATE	
NOTE BOOK	
AREAS CHECKED	
NO.	



LE LIN ENGINEERING, LTD.
Consulting Engineers
Westmont, Illinois

USER NAME = fergusonjh	DESIGNED - IS	REVISED - _____
PLOT SCALE = 20.0000' / in.	DRAWN - IS	REVISED - _____
PLOT DATE = 4/2/2018	CHECKED - ST	REVISED - _____
	DATE - 03/30/2018	REVISED - _____

STATE OF ILLINOIS
DEPARTMENT OF TRANSPORTATION

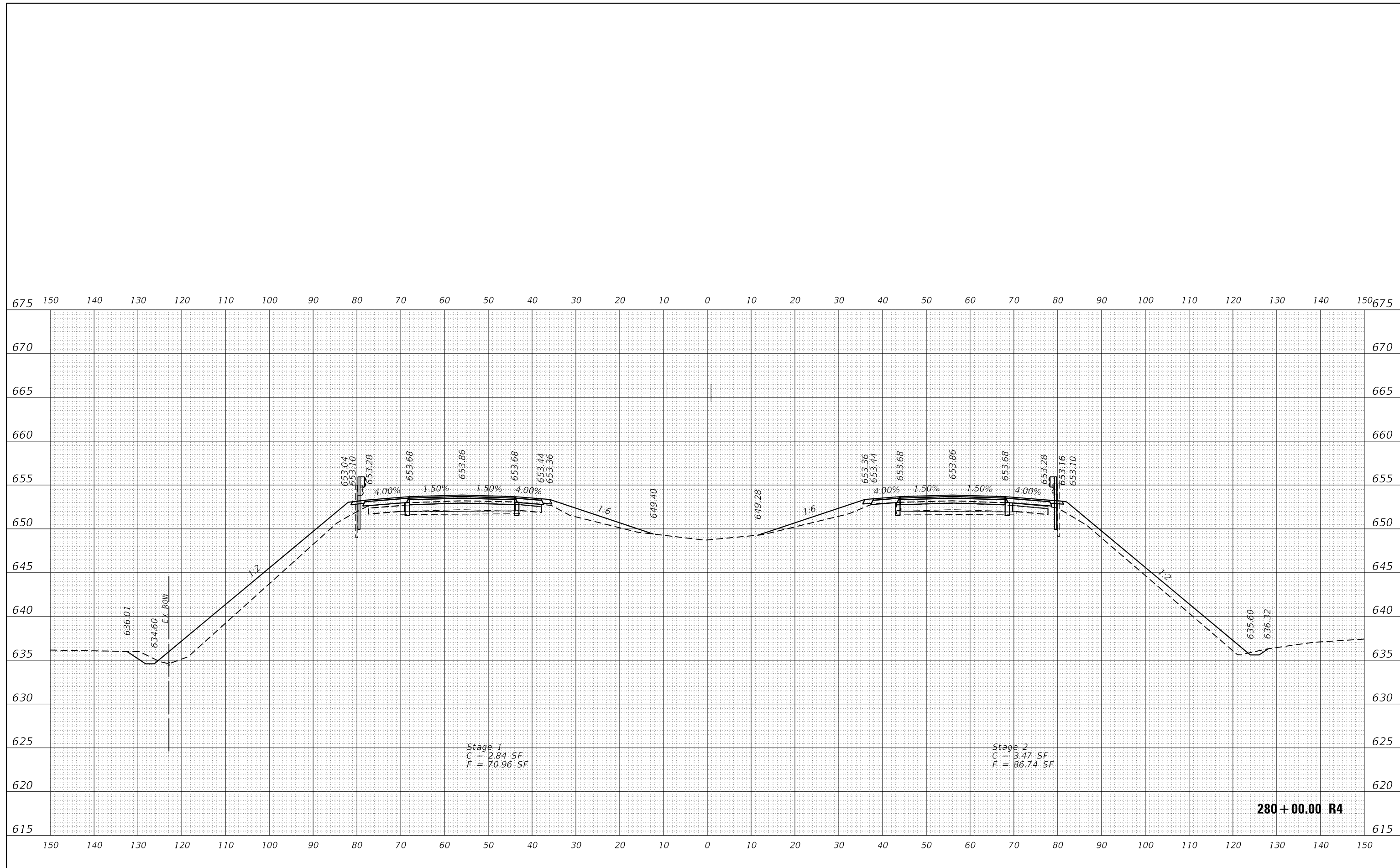
I-55 RUBBLIZATION
1.7 MILES SOUTH OF IL 116 TO 0.6 MILES NORTH OF IL 23

F.A.I. RTE.	SECTION	COUNTY	TOTAL SHEETS	SHEET NO.
55	(53-5)R&I	LIVINGSTON	722	582
CONTRACT NO. 66B64				
ILLINOIS FED. AID PROJECT				

SCALE: 1:10 SHEET 259 OF 288 SHEETS STA. 278+00.00 R4 TO STA. 278+50.00 R4

FINAL SURVEY	SURVEYED	BY	DATE
NO.	PLOTTED		
	TEMPLATE		
	AREAS CHECKED		

ORIGINAL SURVEY	SURVEYED	BY	DATE
NO.	PLOTTED		
	TEMPLATE		
	AREAS CHECKED		



280+00.00 R4



USER NAME = fergusonjh	DESIGNED - IS	REVISED - _____
	DRAWN - IS	REVISED - _____
PLOT SCALE = 20.0000' / in.	CHECKED - ST	REVISED - _____
PLOT DATE = 4/2/2018	DATE - 03/30/2018	REVISED - _____

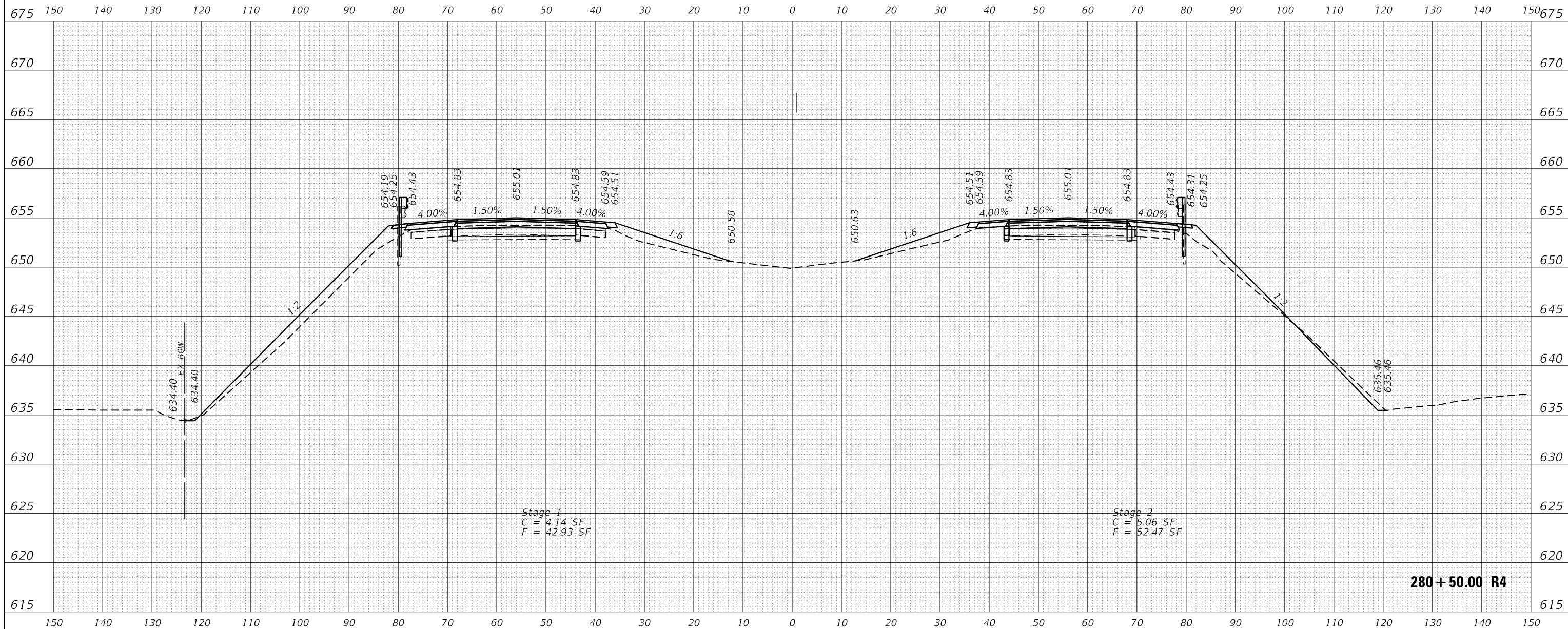
STATE OF ILLINOIS
DEPARTMENT OF TRANSPORTATION

I-55 RUBBLIZATION
1.7 MILES SOUTH OF IL 116 TO 0.6 MILES NORTH OF IL 23
SCALE: 1:10 SHEET x261 OF 222 SHEETS STA. 280+00.00 R4 TO STA. 280+00.00 R4

F.A.I. RTE.	SECTION	COUNTY	TOTAL SHEETS	SHEET NO.
55	(53-5)R&I	LIVINGSTON	722	584
				CONTRACT NO. 66B64
ILLINOIS FED. AID PROJECT				

DATE	
BY	
SURVEYED	
PLOTTED	
TEMPLATE	
NOTE BOOK	
AREAS CHECKED	
NO.	

DATE	
BY	
SURVEYED	
PLOTTED	
TEMPLATE	
NOTE BOOK	
AREAS CHECKED	
NO.	



LI ENGINEERING, LTD.
Consulting Engineers
Westmont, Illinois

USER NAME = fergusonjh	DESIGNED - IS	REVISED - _____
	DRAWN - IS	REVISED - _____
PLOT SCALE = 20.0000' / in.	CHECKED - ST	REVISED - _____
PLOT DATE = 4/2/2018	DATE - 03/30/2018	REVISED - _____

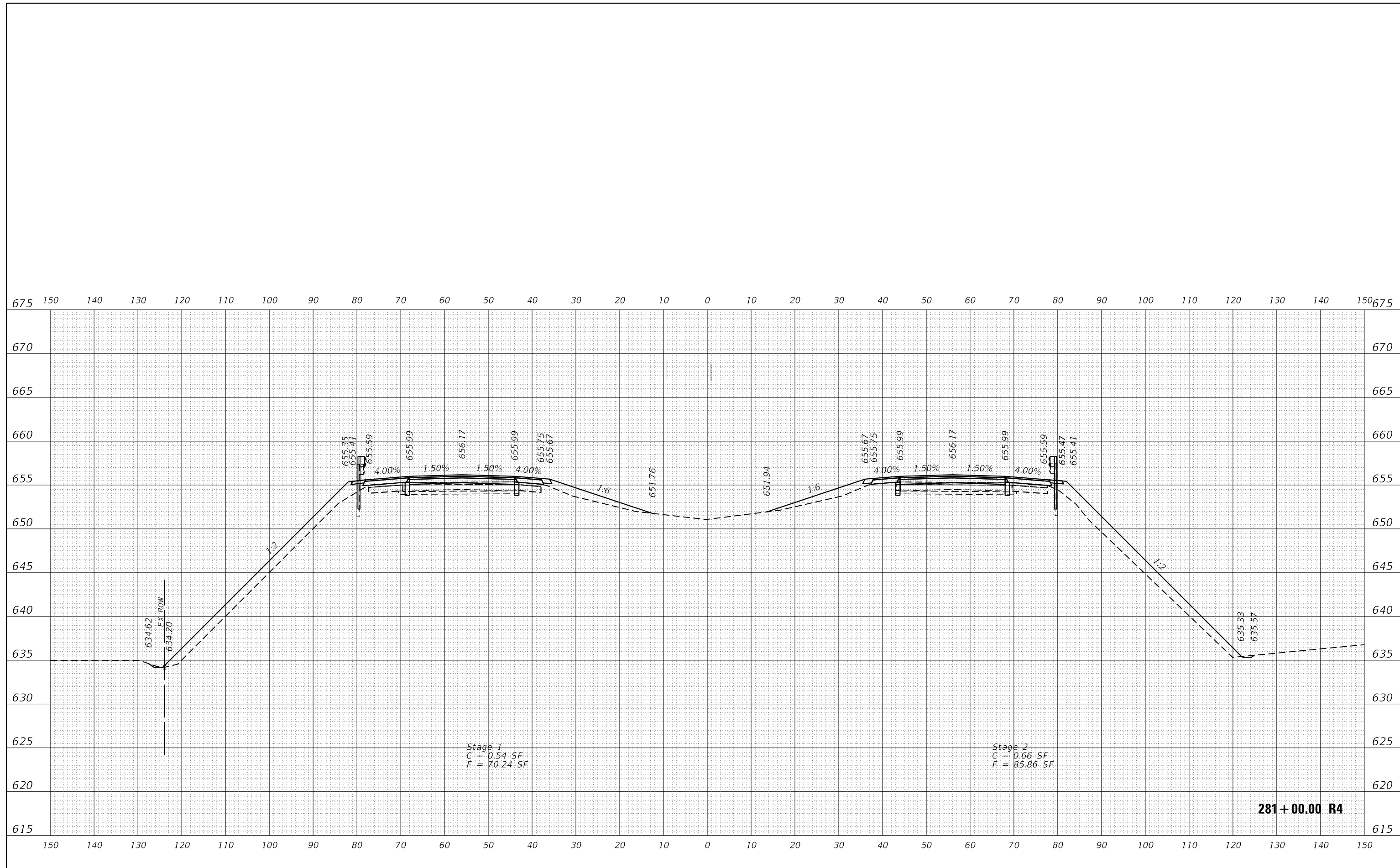
**STATE OF ILLINOIS
DEPARTMENT OF TRANSPORTATION**

I-55 RUBBLIZATION
1.7 MILES SOUTH OF IL 116 TO 0.6 MILES NORTH OF IL 23
SCALE: 1:10 SHEET x262 OF 262 SHEETS STA. 280+50.00 R4 TO STA. 280+50.00 R4

F.A.I. RTE.	SECTION	COUNTY	TOTAL SHEETS	SHEET NO.
55	(53-5)R&I	LIVINGSTON	722	585
				CONTRACT NO. 66B64
ILLINOIS FED. AID PROJECT				

FINAL SURVEY	SURVEYED	BY	DATE
NOTE BOOK NO.	PLOTTED		
	TEMPLATE		
	AREAS CHECKED		

ORIGINAL SURVEY	SURVEYED	BY	DATE
NOTE BOOK NO.	PLOTTED		
	TEMPLATE		
	AREAS CHECKED		



LIN ENGINEERING, LTD.
Consulting Engineers
Westmont, Illinois

USER NAME = fergusonjh	DESIGNED - IS	REVISED - _____
PLOT SCALE = 20.0000' / in.	DRAWN - IS	REVISED - _____
PLOT DATE = 4/2/2018	CHECKED - ST	REVISED - _____
	DATE - 03/30/2018	REVISED - _____

STATE OF ILLINOIS
DEPARTMENT OF TRANSPORTATION

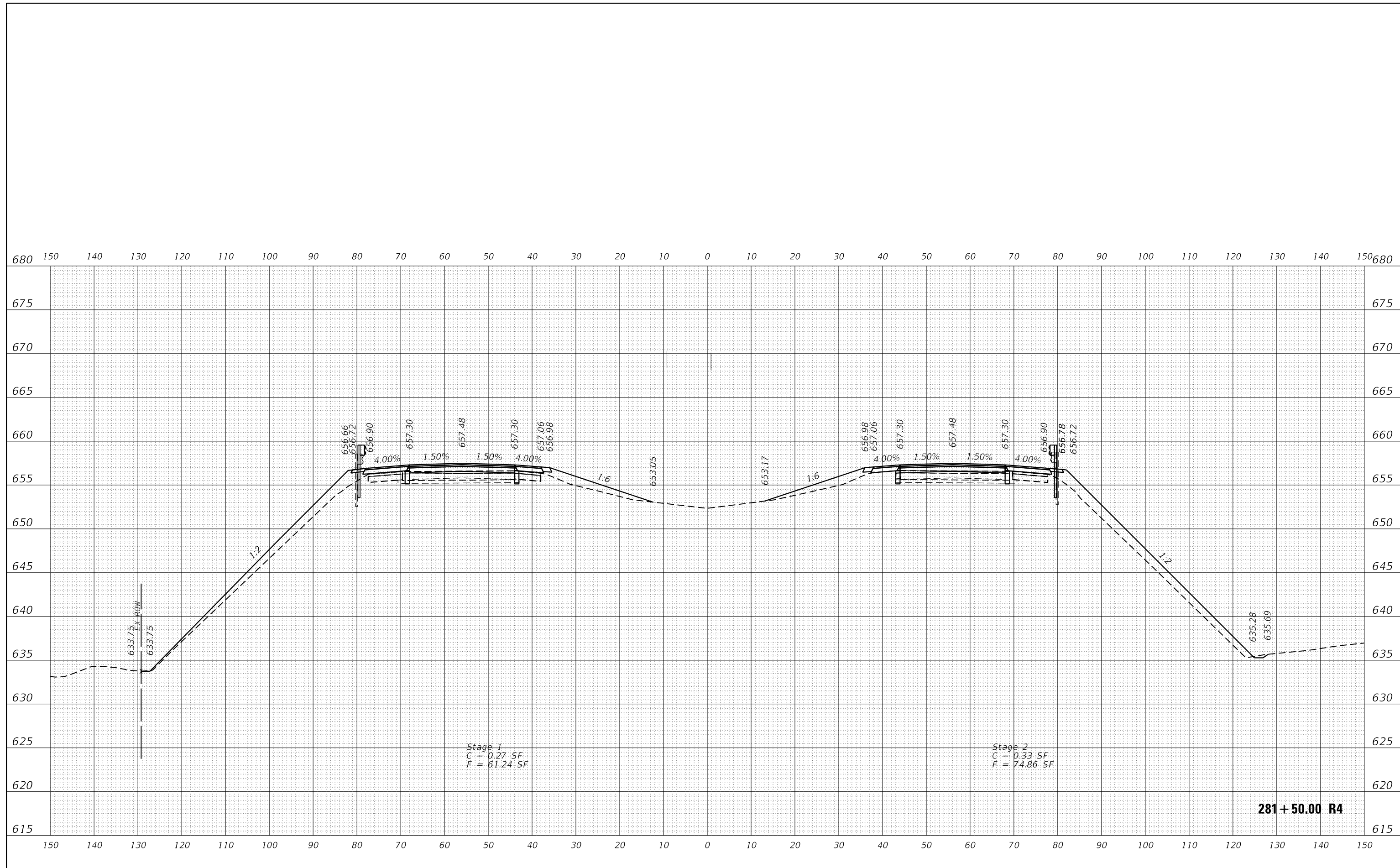
I-55 RUBBLIZATION
1.7 MILES SOUTH OF IL 116 TO 0.6 MILES NORTH OF IL 23

SCALE: 1:10 SHEET x263 OF x28 SHEETS STA. 281+00.00 R4 TO STA. 281+00.00 R4

F.A.I. RTE.	SECTION	COUNTY	TOTAL SHEETS	SHEET NO.
55	(53-5)R&I	LIVINGSTON	722	586
				CONTRACT NO. 66B64
ILLINOIS FED. AID PROJECT				

DATE	
BY	
FINAL SURVEY	
PLOTTED	
TEMPLATE	
NOTE BOOK	
AREAS CHECKED	
NO.	

DATE	
BY	
ORIGINAL SURVEY	
PLOTTED	
TEMPLATE	
NOTE BOOK	
AREAS CHECKED	
NO.	



281+50.00 R4



USER NAME = fergusonjh	DESIGNED - IS	REVISED - _____
	DRAWN - IS	REVISED - _____
PLOT SCALE = 20.0000' / in.	CHECKED - ST	REVISED - _____
PLOT DATE = 4/2/2018	DATE - 03/30/2018	REVISED - _____

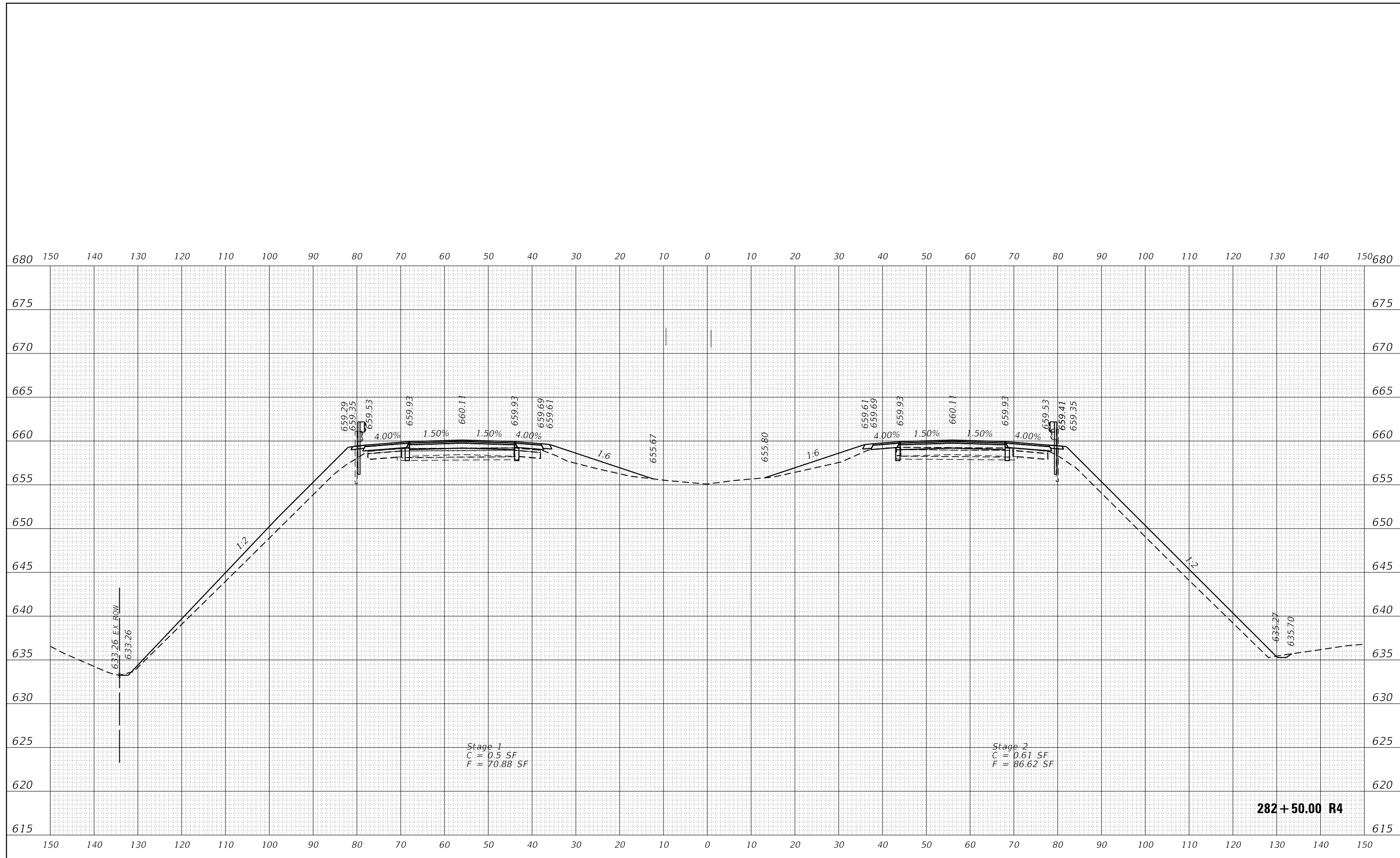
STATE OF ILLINOIS
DEPARTMENT OF TRANSPORTATION

I-55 RUBBLIZATION
1.7 MILES SOUTH OF IL 116 TO 0.6 MILES NORTH OF IL 23
SCALE: 1:10 SHEET x264 OF x228 SHEETS STA. 281+50.00 R4 TO STA. 281+50.00 R4

F.A.I. RTE.	SECTION	COUNTY	TOTAL SHEETS	SHEET NO.
55	(53-5)R&I	LIVINGSTON	722	587
				CONTRACT NO. 66B64
ILLINOIS FED. AID PROJECT				

DATE	
BY	
FINAL SURVEY	
SURVEYED	
PLOTTED	
TEMPLATE	
NOTE BOOK	
AREAS CHECKED	
NO.	

DATE	
BY	
ORIGINAL SURVEY	
SURVEYED	
PLOTTED	
TEMPLATE	
NOTE BOOK	
AREAS CHECKED	
NO.	



Stage 1
 C = 0.5 SF
 F = 70.88 SF

Stage 2
 C = 0.61 SF
 F = 86.62 SF

282 + 50.00 R4

LIN ENGINEERING, LTD.
 Consulting Engineers
 Westmont, Illinois

USER NAME = fergusonjh	DESIGNED - IS	REVISED - _____
PLOT SCALE = 20.0000' / in.	DRAWN - IS	REVISED - _____
PLOT DATE = 4/2/2018	CHECKED - ST	REVISED - _____
	DATE - 03/30/2018	REVISED - _____

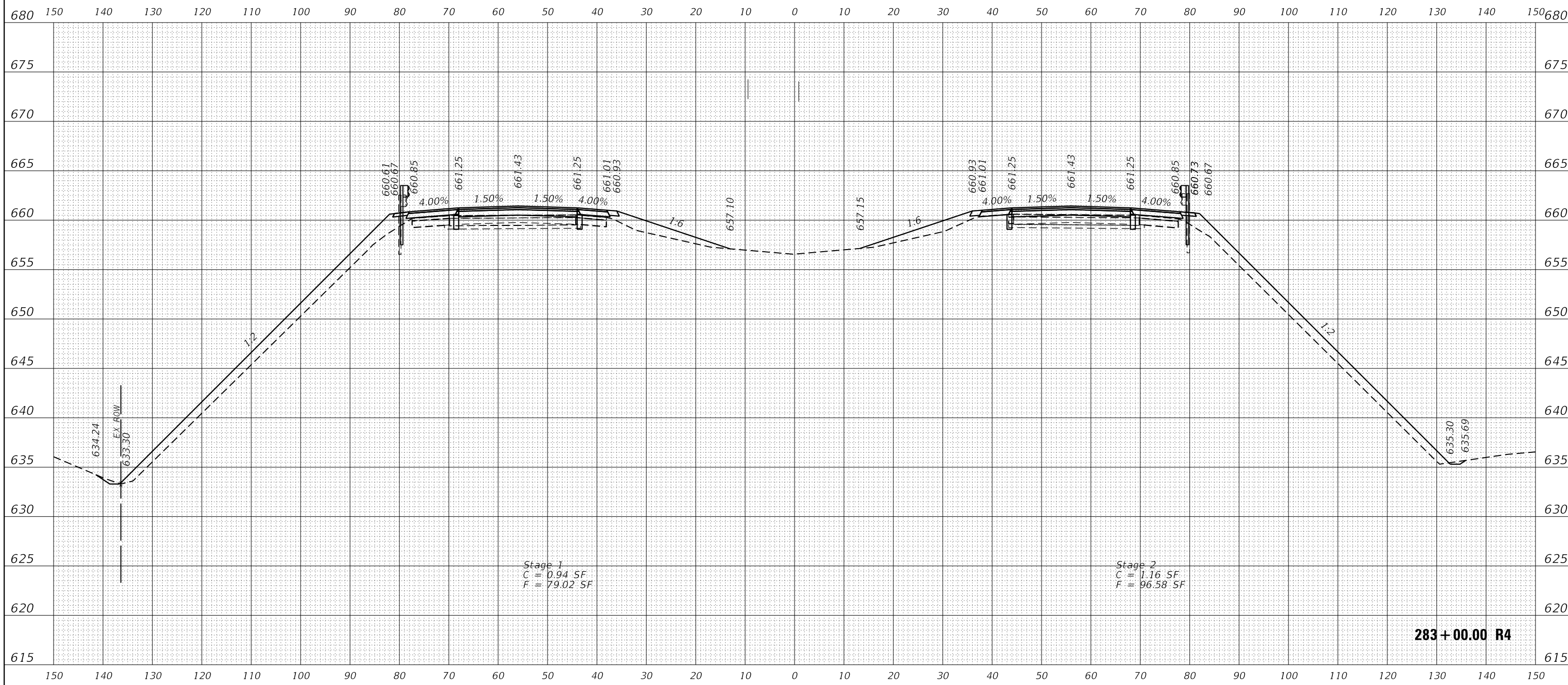
STATE OF ILLINOIS
DEPARTMENT OF TRANSPORTATION

I-55 RUBBLIZATION
1.7 MILES SOUTH OF IL 116 TO 0.6 MILES NORTH OF IL 23
 SCALE: 1:10 SHEET x266 OF x22 SHEETS STA. 282+50.00 R4 TO STA. 282+50.00 R4

F.A.I. RTE.	SECTION	COUNTY	TOTAL SHEETS	SHEET NO.
55	(53-5)R&I	LIVINGSTON	722	589
				CONTRACT NO. 66B64
ILLINOIS FED. AID PROJECT				

DATE	
BY	
FINAL SURVEY NO.	
SURVEYED PLOTTED	
TEMPLATE AREAS CHECKED	
NOTE BOOK AREAS CHECKED	

DATE	
BY	
ORIGINAL SURVEY NO.	
SURVEYED PLOTTED	
TEMPLATE AREAS CHECKED	
NOTE BOOK AREAS CHECKED	



LIN ENGINEERING, LTD.
Consulting Engineers
Westmont, Illinois

USER NAME = fergusonjh	DESIGNED - IS	REVISED - _____
PLOT SCALE = 20.0000' / in.	DRAWN - IS	REVISED - _____
PLOT DATE = 4/2/2018	CHECKED - ST	REVISED - _____
	DATE - 03/30/2018	REVISED - _____

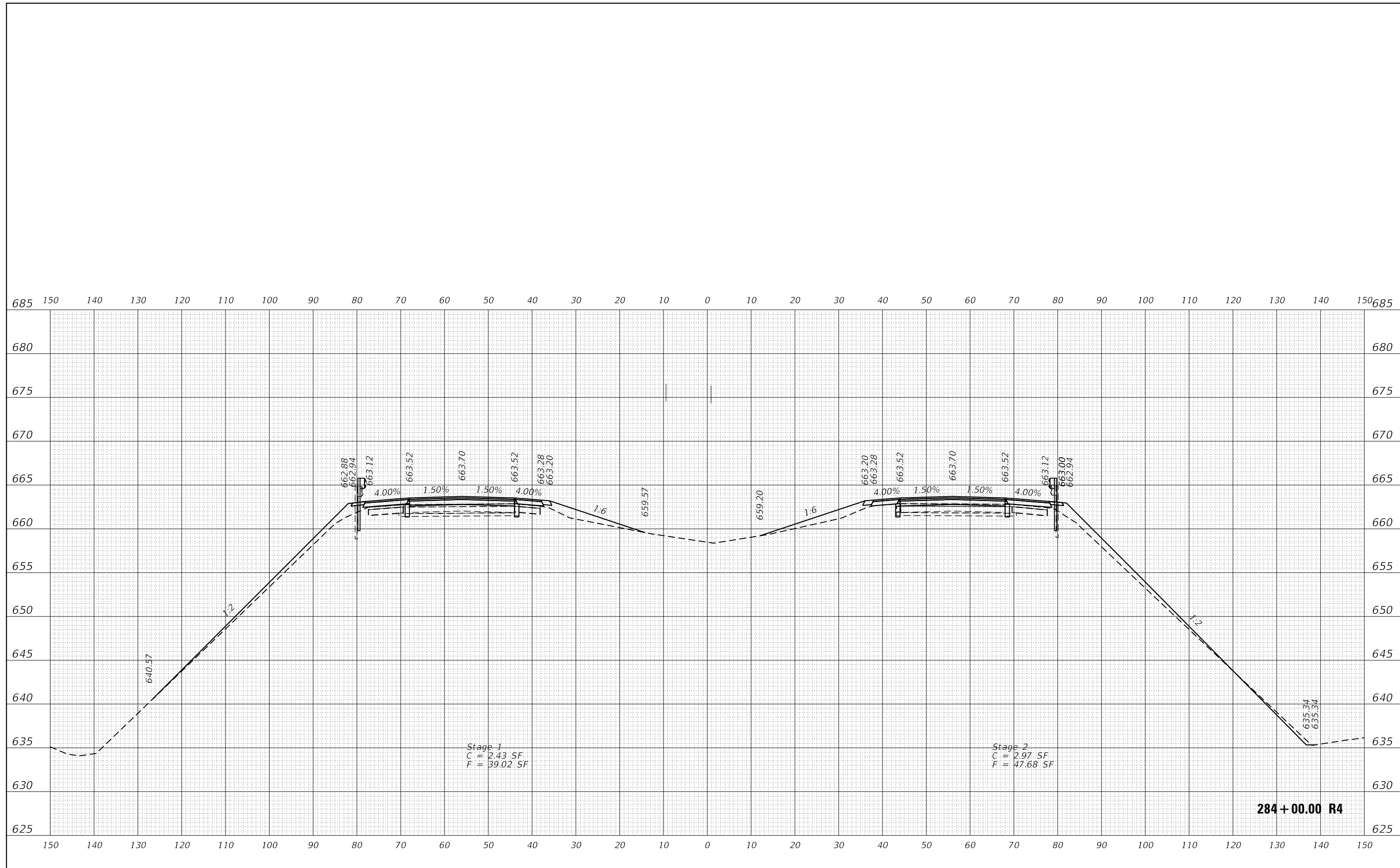
STATE OF ILLINOIS
DEPARTMENT OF TRANSPORTATION

I-55 RUBBLIZATION
1.7 MILES SOUTH OF IL 116 TO 0.6 MILES NORTH OF IL 23
SCALE: 1:10 SHEET x267 OF 288 SHEETS STA. 283+00.00 R4 TO STA. 283+00.00 R4

F.A.I. RTE.	SECTION	COUNTY	TOTAL SHEETS	SHEET NO.
55	(53-5)R&I	LIVINGSTON	722	590
				CONTRACT NO. 66B64
ILLINOIS FED. AID PROJECT				

FINAL SURVEY NO.	SURVEYED PLOTTED TEMPLATE AREAS CHECKED	BY	DATE

ORIGINAL SURVEY NO.	SURVEYED PLOTTED TEMPLATE AREAS CHECKED	BY	DATE



LI ENGINEERING, LTD.
Consulting Engineers
Westmont, Illinois

USER NAME = fergusonjh	DESIGNED - IS	REVISED - _____
	DRAWN - IS	REVISED - _____
PLOT SCALE = 20.0000' / in.	CHECKED - ST	REVISED - _____
PLOT DATE = 4/2/2018	DATE - 03/30/2018	REVISED - _____

**STATE OF ILLINOIS
DEPARTMENT OF TRANSPORTATION**

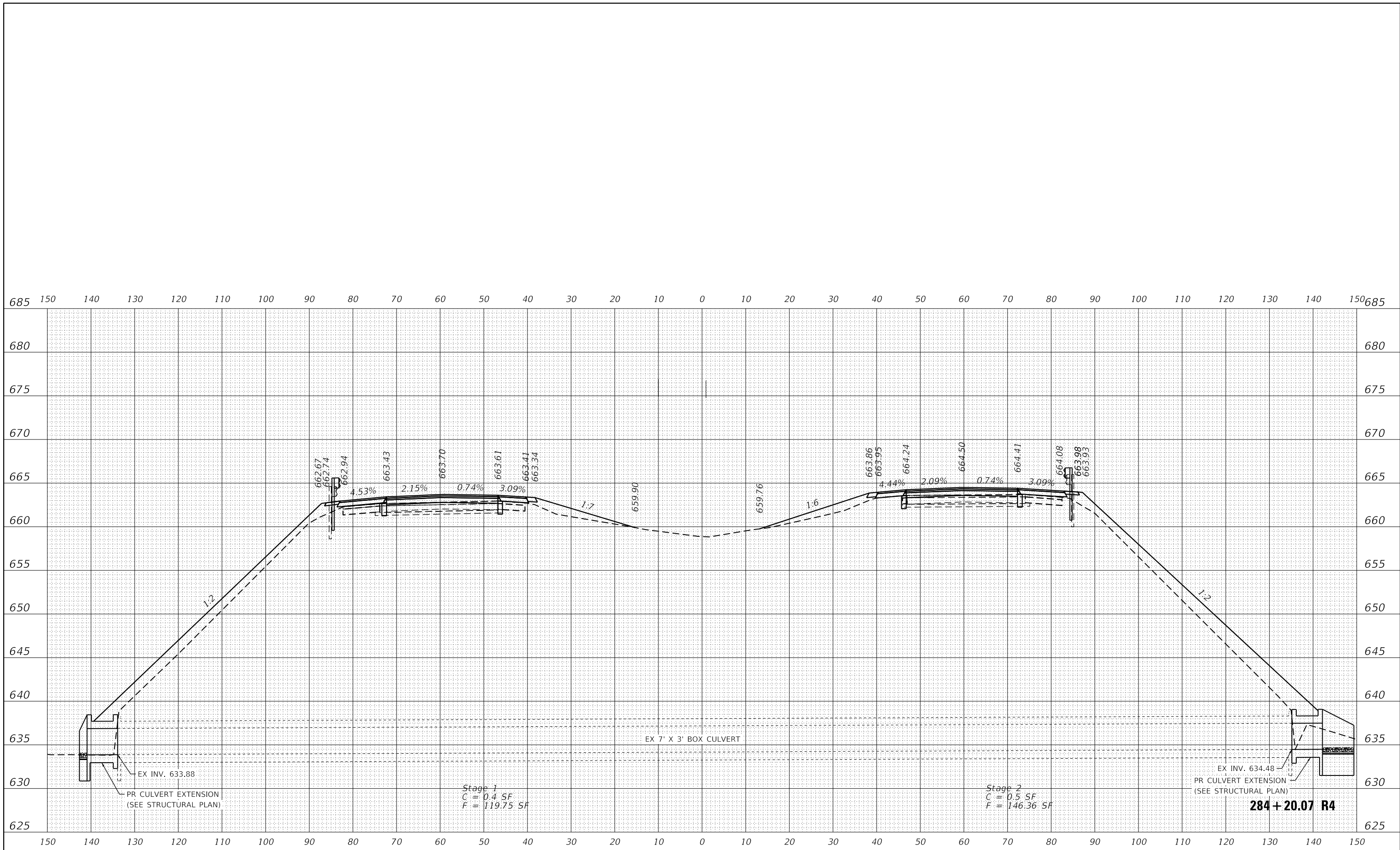
**I-55 RUBBLIZATION
1.7 MILES SOUTH OF IL 116 TO 0.6 MILES NORTH OF IL 23**

SCALE: 1:10 SHEET x269 OF 288 SHEETS STA. 284+00.00 R4 TO STA. 284+00.00 R4

F.A.I. RTE.	SECTION	COUNTY	TOTAL SHEETS	SHEET NO.
55	(53-5)R&I	LIVINGSTON	722	592
				CONTRACT NO. 66B64
ILLINOIS FED. AID PROJECT				

FINAL SURVEY NO.	SURVEYED PLOTTED TEMPLATE AREAS CHECKED	BY	DATE

ORIGINAL SURVEY NO.	SURVEYED PLOTTED TEMPLATE AREAS CHECKED	BY	DATE



LIN ENGINEERING, LTD.
Consulting Engineers
Westmont, Illinois

USER NAME = fergusonjh	DESIGNED - IS	REVISED - _____
PLOT SCALE = 20.0000' / in.	DRAWN - IS	REVISED - _____
PLOT DATE = 4/2/2018	CHECKED - ST	REVISED - _____
	DATE - 03/30/2018	REVISED - _____

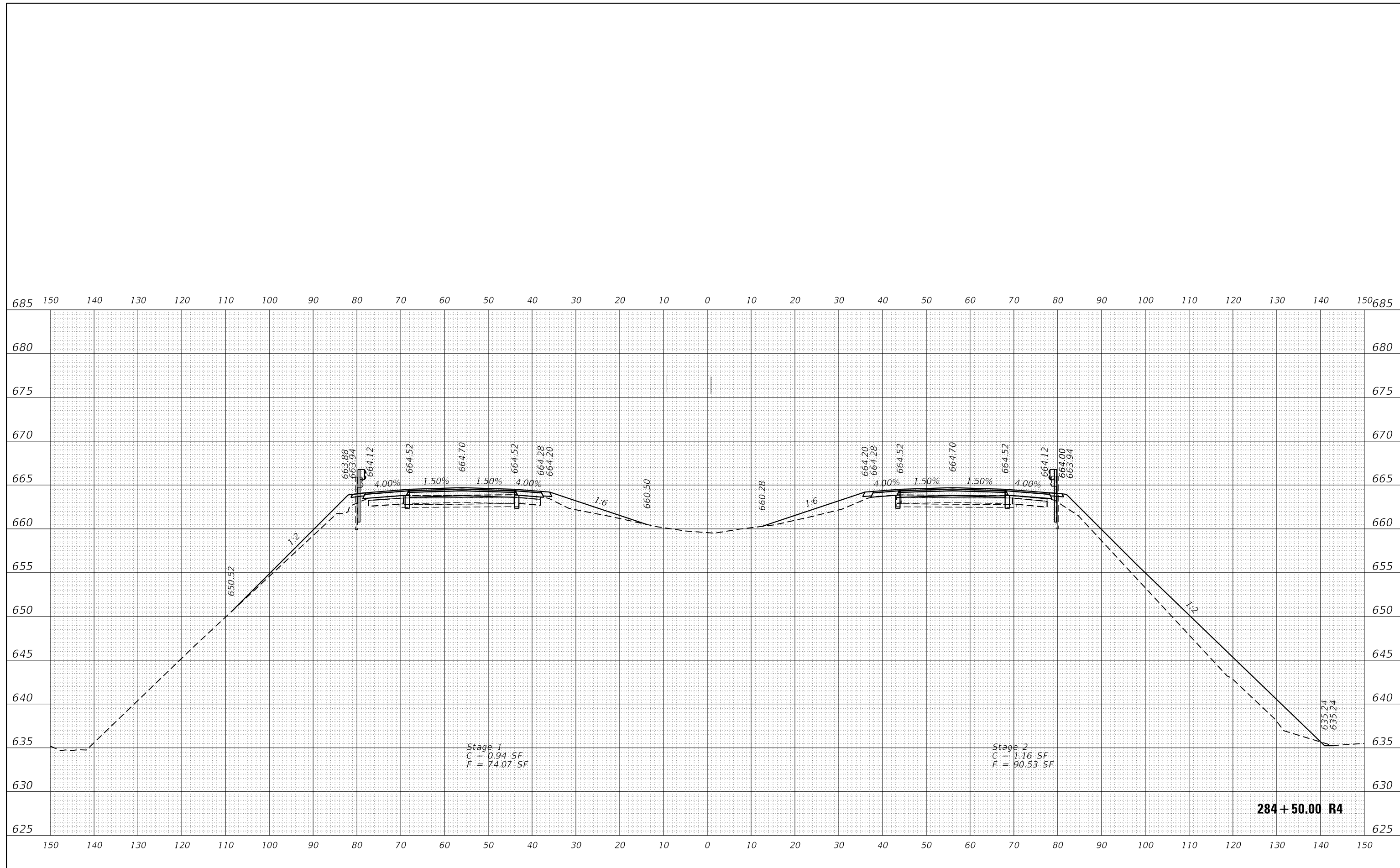
STATE OF ILLINOIS
DEPARTMENT OF TRANSPORTATION

I-55 RUBBLIZATION
1.7 MILES SOUTH OF IL 116 TO 0.6 MILES NORTH OF IL 23
SCALE: 1:10 SHEET x270 OF 288 SHEETS STA. 284+20.07 R4 TO STA. 284+20.07 R4

F.A.I. RTE.	SECTION	COUNTY	TOTAL SHEETS	SHEET NO.
55	(53-5)R&I	LIVINGSTON	722	593
				CONTRACT NO. 66B64
ILLINOIS FED. AID PROJECT				

FINAL SURVEY NO.	SURVEYED PLOTTED AREAS CHECKED	BY	DATE

ORIGINAL SURVEY NO.	SURVEYED PLOTTED AREAS CHECKED	BY	DATE



Stage 1
C = 0.94 SF
F = 74.07 SF

Stage 2
C = 1.16 SF
F = 90.53 SF

284 + 50.00 R4



USER NAME = fergusonjh	DESIGNED - IS	REVISED - _____
PLOT SCALE = 20.0000' / in.	DRAWN - IS	REVISED - _____
PLOT DATE = 4/2/2018	CHECKED - ST	REVISED - _____
	DATE - 03/30/2018	REVISED - _____

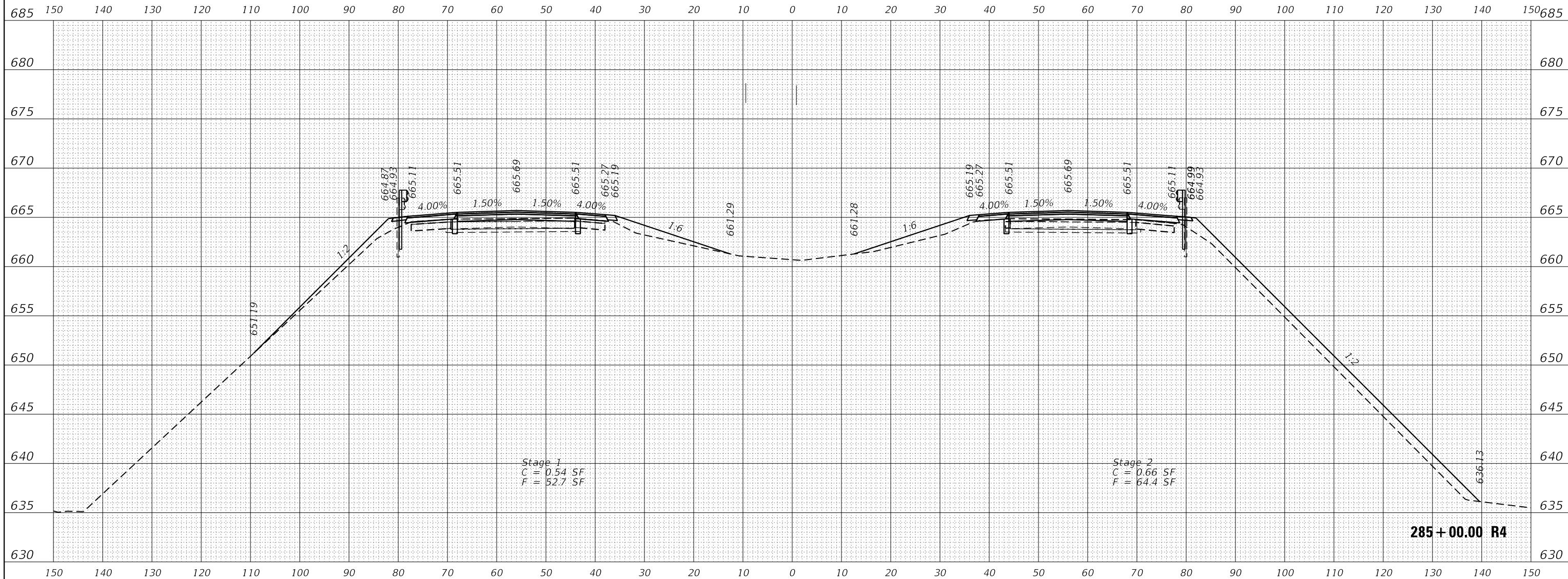
STATE OF ILLINOIS
DEPARTMENT OF TRANSPORTATION

I-55 RUBBLIZATION
1.7 MILES SOUTH OF IL 116 TO 0.6 MILES NORTH OF IL 23
SCALE: 1:10 SHEET x271 OF 222 SHEETS STA. 284+50.00 R4 TO STA. 284+50.00 R4

F.A.I. RTE.	SECTION	COUNTY	TOTAL SHEETS	SHEET NO.
55	(53-5)R&I	LIVINGSTON	722	594
				CONTRACT NO. 66B64
ILLINOIS FED. AID PROJECT				

FINAL SURVEY NO.	SURVEYED PLOTTED AREAS CHECKED	BY	DATE

ORIGINAL SURVEY NO.	SURVEYED PLOTTED AREAS CHECKED	BY	DATE



285+00.00 R4

LIN ENGINEERING, LTD.
Consulting Engineers
Westmont, Illinois

USER NAME = fergusonjh	DESIGNED - IS	REVISED - _____
	DRAWN - IS	REVISED - _____
PLOT SCALE = 20.0000' / in.	CHECKED - ST	REVISED - _____
PLOT DATE = 4/2/2018	DATE - 03/30/2018	REVISED - _____

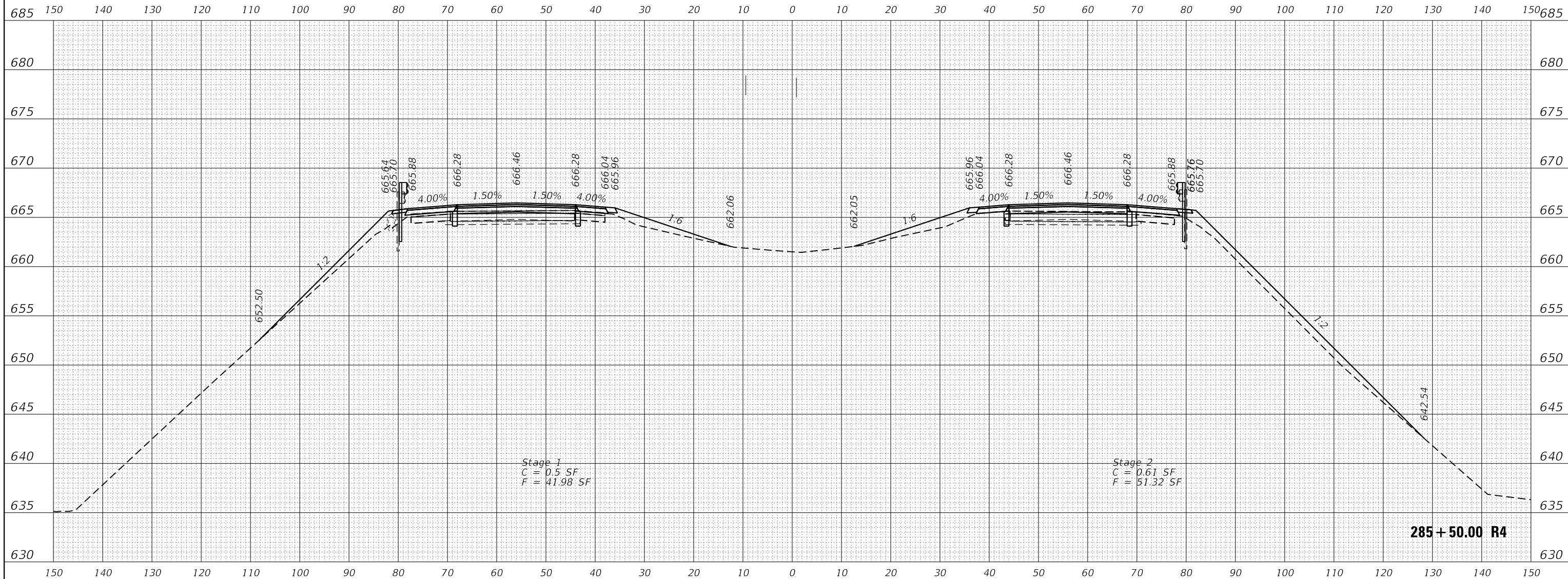
**STATE OF ILLINOIS
DEPARTMENT OF TRANSPORTATION**

I-55 RUBBLIZATION
1.7 MILES SOUTH OF IL 116 TO 0.6 MILES NORTH OF IL 23
SCALE: 1:10 SHEET x272 OF 222 SHEETS STA. 285+00.00 R4 TO STA. 285+00.00 R4

F.A.I. RTE.	SECTION	COUNTY	TOTAL SHEETS	SHEET NO.
55	(53-5)R&I	LIVINGSTON	722	595
				CONTRACT NO. 66B64
ILLINOIS FED. AID PROJECT				

FINAL SURVEY NO.	SURVEYED PLOTTED TEMPLATE AREAS CHECKED	BY	DATE

ORIGINAL SURVEY NO.	SURVEYED PLOTTED TEMPLATE AREAS CHECKED	BY	DATE



Stage 1
C = 0.5 SF
F = 41.98 SF

Stage 2
C = 0.61 SF
F = 51.32 SF

285 + 50.00 R4



USER NAME = fergusonjh	DESIGNED - IS	REVISED - _____
	DRAWN - IS	REVISED - _____
PLOT SCALE = 20.0000' / in.	CHECKED - ST	REVISED - _____
PLOT DATE = 4/2/2018	DATE - 03/30/2018	REVISED - _____

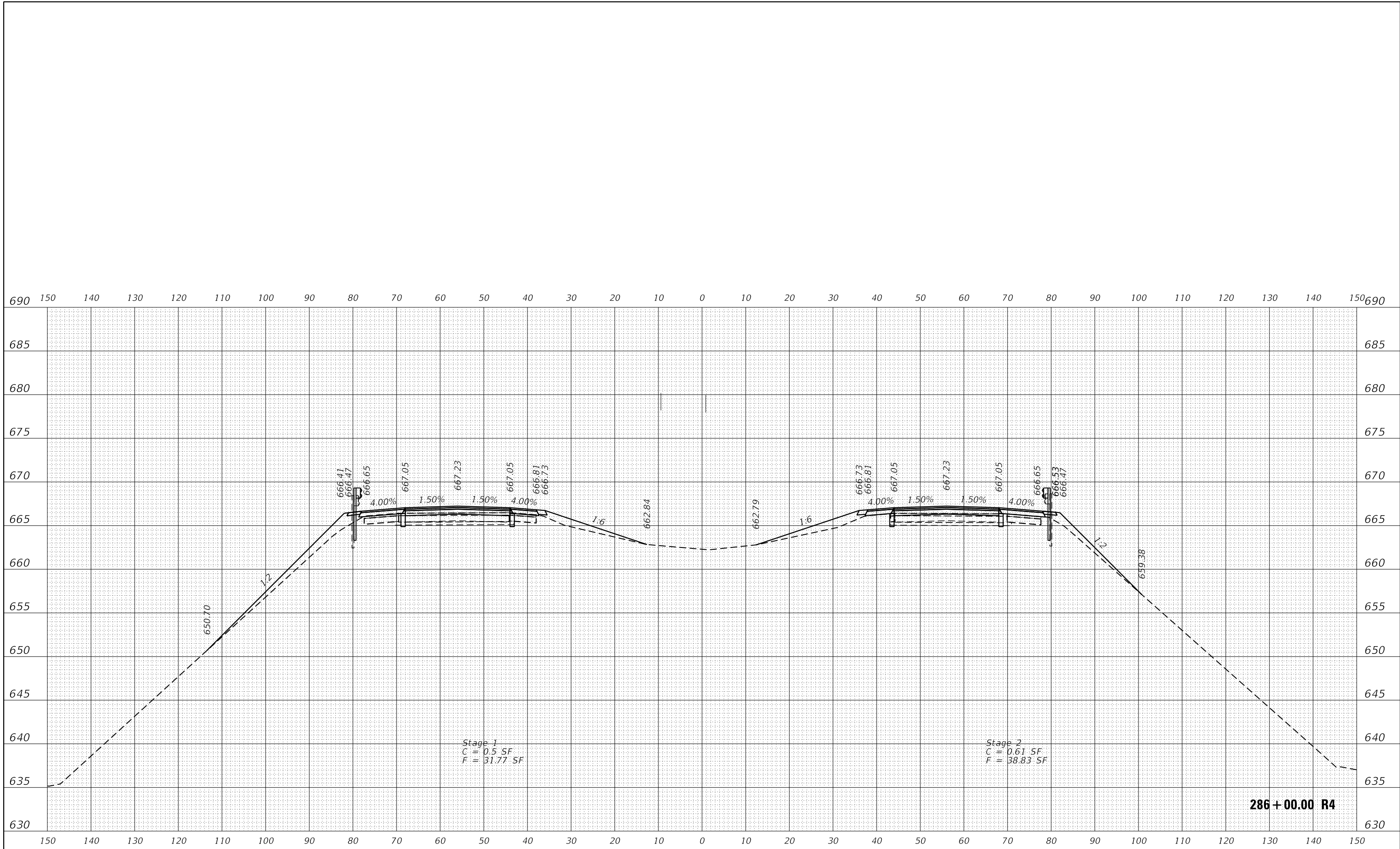
STATE OF ILLINOIS
DEPARTMENT OF TRANSPORTATION

I-55 RUBBLIZATION
1.7 MILES SOUTH OF IL 116 TO 0.6 MILES NORTH OF IL 23
SCALE: 1:10 SHEET x273 OF 288 SHEETS STA. 285+50.00 R4 TO STA. 285+50.00 R4

F.A.I. RTE.	SECTION	COUNTY	TOTAL SHEETS	SHEET NO.
55	(53-5)R&I	LIVINGSTON	722	596
				CONTRACT NO. 66B64
ILLINOIS FED. AID PROJECT				

FINAL SURVEY NO.	SURVEYED PLOTTED TEMPLATE AREAS CHECKED	BY	DATE

ORIGINAL SURVEY NO.	SURVEYED PLOTTED TEMPLATE AREAS CHECKED	BY	DATE



286+00.00 R4



USER NAME = fergusonjh	DESIGNED - IS	REVISED - _____
	DRAWN - IS	REVISED - _____
PLOT SCALE = 20.0000' / in.	CHECKED - ST	REVISED - _____
PLOT DATE = 4/2/2018	DATE - 03/30/2018	REVISED - _____

**STATE OF ILLINOIS
DEPARTMENT OF TRANSPORTATION**

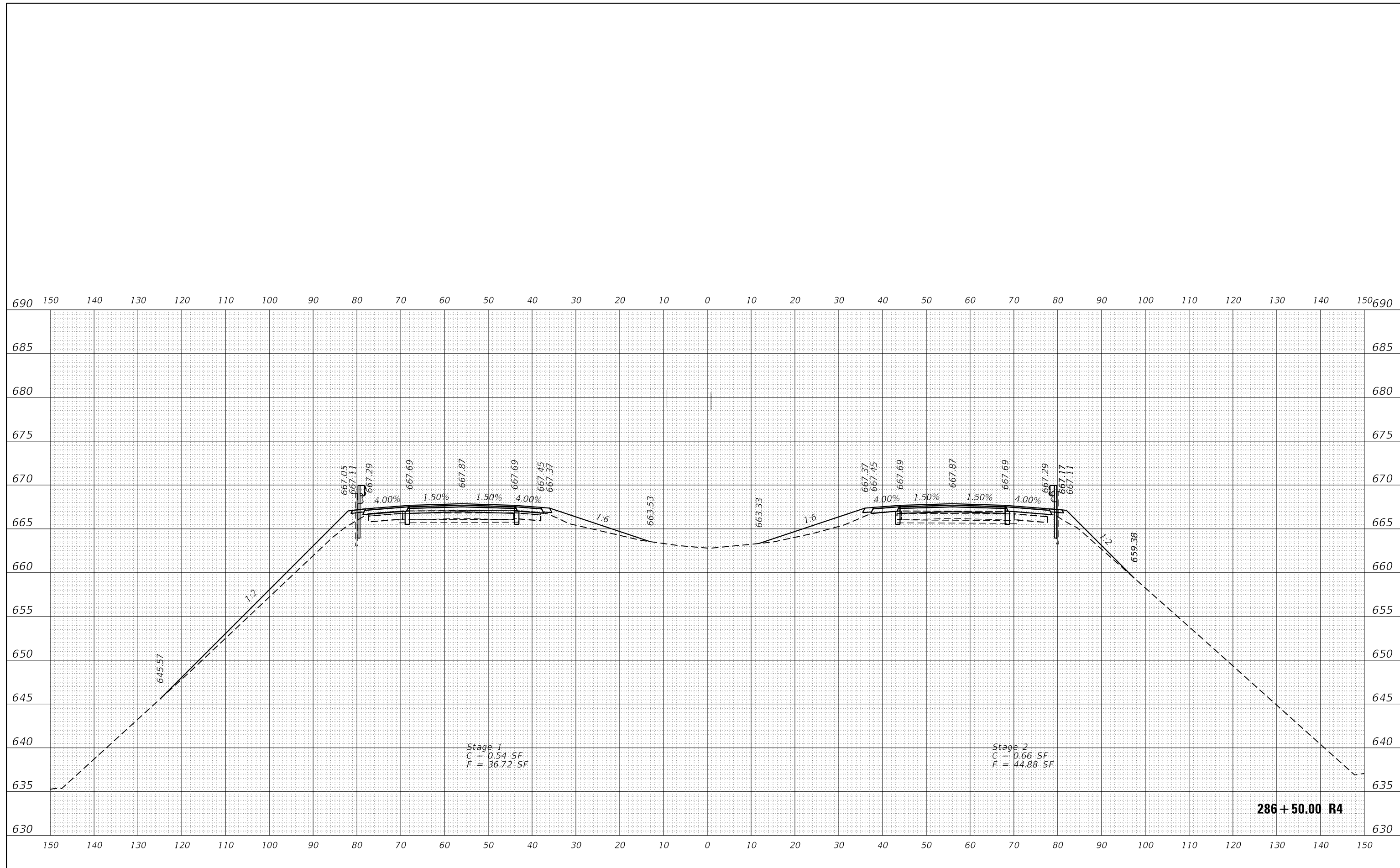
**I-55 RUBBLIZATION
1.7 MILES SOUTH OF IL 116 TO 0.6 MILES NORTH OF IL 23**

SCALE: 1:10 SHEET x274 OF 222 SHEETS STA. 286+00.00 R4 TO STA. 286+00.00 R4

F.A.I. RTE.	SECTION	COUNTY	TOTAL SHEETS	SHEET NO.
55	(53-5)R&I	LIVINGSTON	722	597
				CONTRACT NO. 66B64
ILLINOIS FED. AID PROJECT				

FINAL SURVEY NO.	SURVEYED PLOTTED TEMPLATE AREAS CHECKED	BY	DATE

ORIGINAL SURVEY NO.	SURVEYED PLOTTED TEMPLATE AREAS CHECKED	BY	DATE



LIN ENGINEERING, LTD.
Consulting Engineers
Westmont, Illinois

USER NAME = fergusonjh	DESIGNED - IS	REVISED - _____
PLOT SCALE = 20.0000' / in.	DRAWN - IS	REVISED - _____
PLOT DATE = 4/2/2018	CHECKED - ST	REVISED - _____
	DATE - 03/30/2018	REVISED - _____

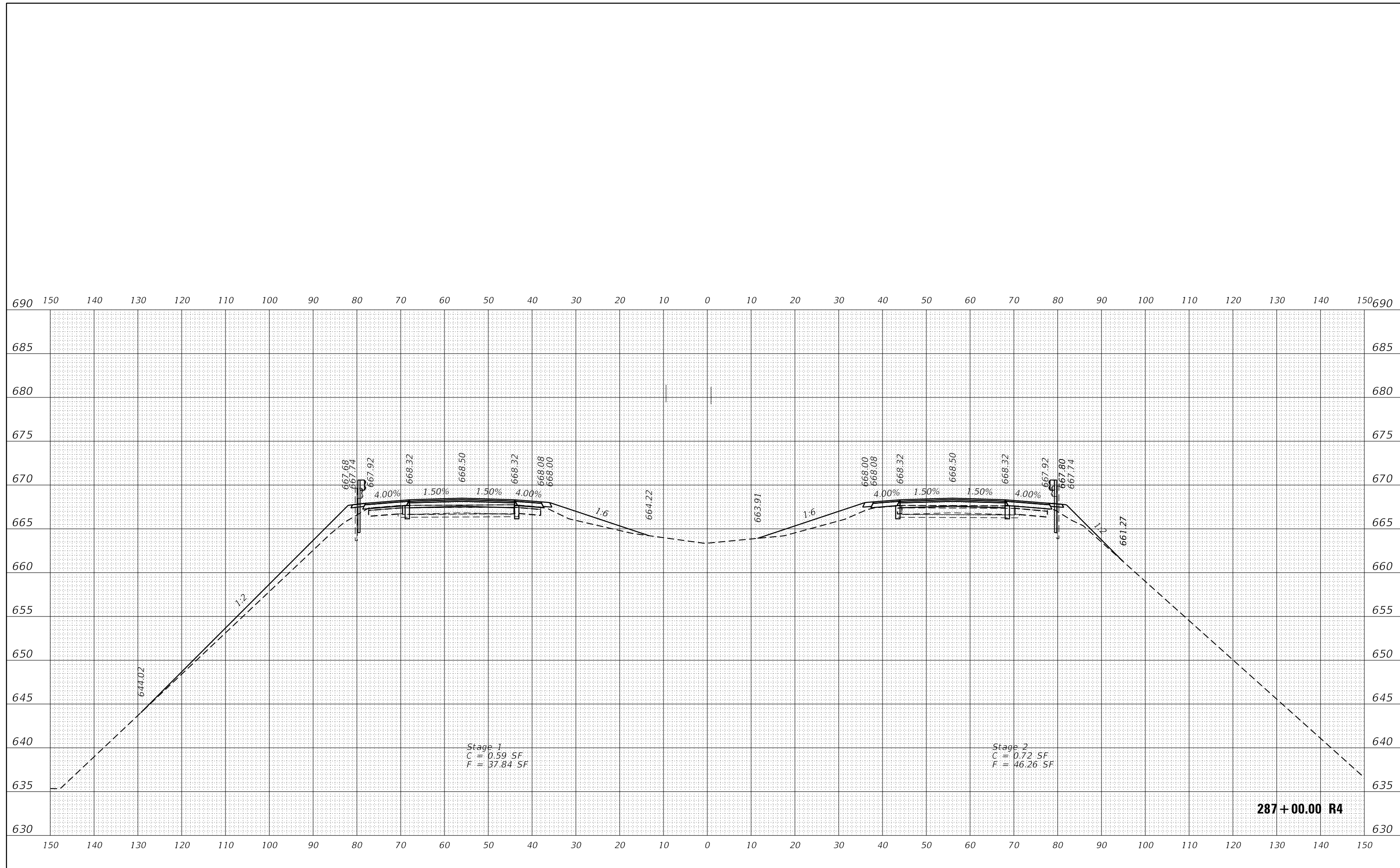
STATE OF ILLINOIS
DEPARTMENT OF TRANSPORTATION

I-55 RUBBLIZATION
1.7 MILES SOUTH OF IL 116 TO 0.6 MILES NORTH OF IL 23
SCALE: 1:10 SHEET xx75 OF xxx SHEETS STA. 286+50.00 R4 TO STA. 286+50.00 R4

F.A.I. RTE.	SECTION	COUNTY	TOTAL SHEETS	SHEET NO.
55	(53-5)R&I	LIVINGSTON	722	598
				CONTRACT NO. 66B64
ILLINOIS FED. AID PROJECT				

FINAL SURVEY NO.	SURVEYED PLOTTED AREAS CHECKED	BY	DATE

ORIGINAL SURVEY NO.	SURVEYED PLOTTED AREAS CHECKED	BY	DATE



Lin Engineering, Ltd.
Consulting Engineers
Westmont, Illinois

USER NAME = fergusonjh	DESIGNED - IS	REVISED - _____
PLOT SCALE = 20.0000' / in.	DRAWN - IS	REVISED - _____
PLOT DATE = 4/2/2018	CHECKED - ST	REVISED - _____
	DATE - 03/30/2018	REVISED - _____

**STATE OF ILLINOIS
DEPARTMENT OF TRANSPORTATION**

**I-55 RUBBLIZATION
1.7 MILES SOUTH OF IL 116 TO 0.6 MILES NORTH OF IL 23**

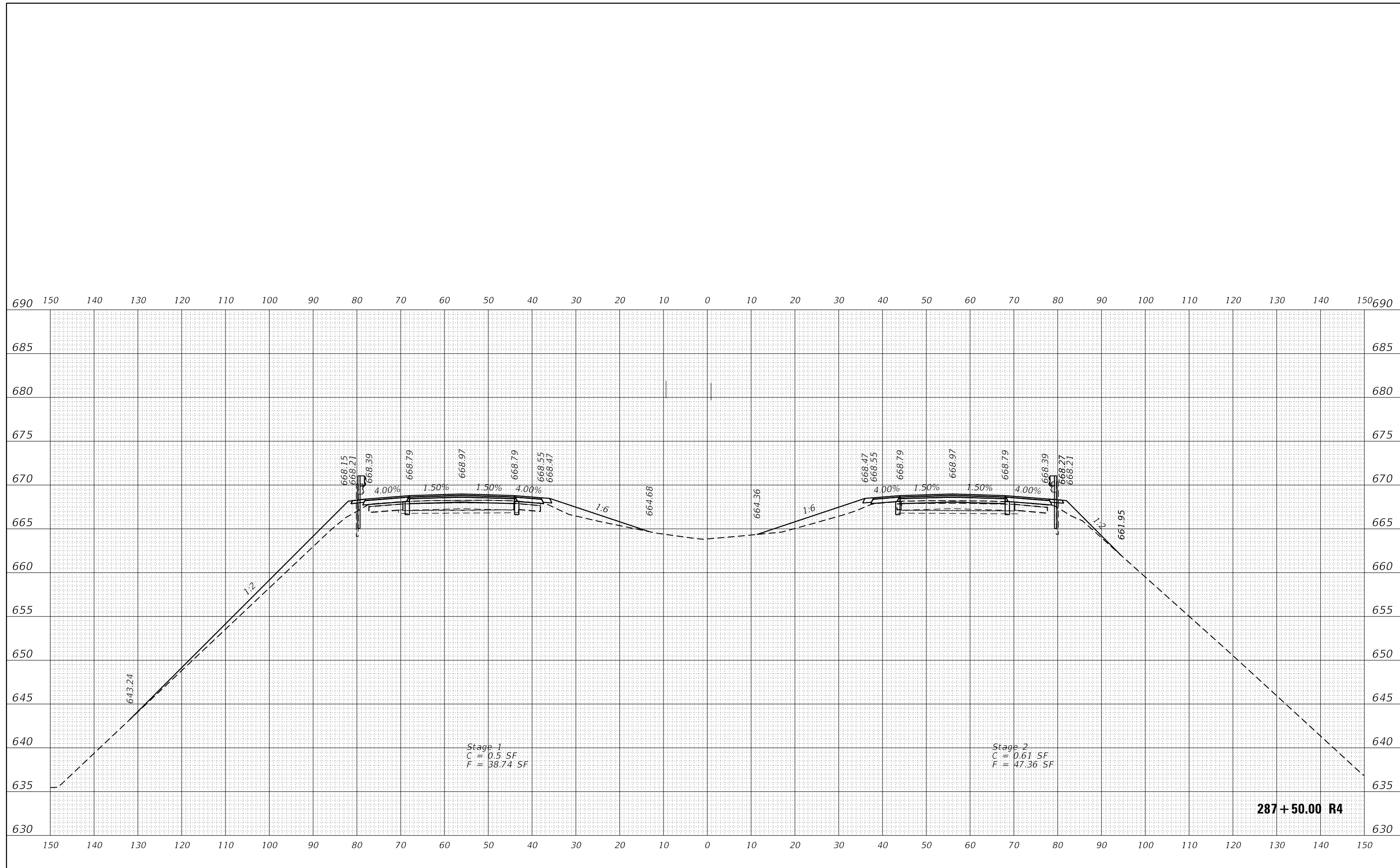
SCALE: 1:10 SHEET x276 OF 288 SHEETS STA. 287+00.00 R4 TO STA. 287+00.00 R4

F.A.I. RTE.	SECTION	COUNTY	TOTAL SHEETS	SHEET NO.
55	(53-5)R&I	LIVINGSTON	722	599
				CONTRACT NO. 66B64
ILLINOIS FED. AID PROJECT				

287+00.00 R4

FINAL SURVEY NO.	SURVEYED PLOTTED TEMPLATE AREAS CHECKED	BY	DATE

ORIGINAL SURVEY NO.	SURVEYED PLOTTED TEMPLATE AREAS CHECKED	BY	DATE



LE LIN ENGINEERING, LTD.
Consulting Engineers
Westmont, Illinois

USER NAME = fergusonjh	DESIGNED - IS	REVISED - _____
PLOT SCALE = 20.0000' / in.	DRAWN - IS	REVISED - _____
PLOT DATE = 4/2/2018	CHECKED - ST	REVISED - _____
	DATE - 03/30/2018	REVISED - _____

**STATE OF ILLINOIS
DEPARTMENT OF TRANSPORTATION**

**I-55 RUBBLIZATION
1.7 MILES SOUTH OF IL 116 TO 0.6 MILES NORTH OF IL 23**

SCALE: 1:10 SHEET x277 OF 288 SHEETS STA. 287+50.00 R4 TO STA. 287+50.00 R4

F.A.I. RTE.	SECTION	COUNTY	TOTAL SHEETS	SHEET NO.
55	(53-5)R&I	LIVINGSTON	722	600
				CONTRACT NO. 66B64
ILLINOIS FED. AID PROJECT				