

STATE OF ILLINOIS
DEPARTMENT OF TRANSPORTATION

F.A.I. RTE.	SECTION	COUNTY	TOTAL SHEETS	SHEET NO.
24/57	D9 TREE REMOVAL EAB 2018-1	VARIOUS	8	1
ILLINOIS			78670	

FOR INDEX OF SHEETS, SEE SHEET NO. 3

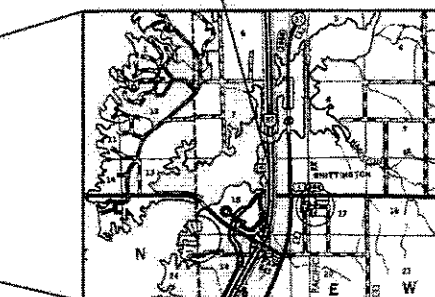
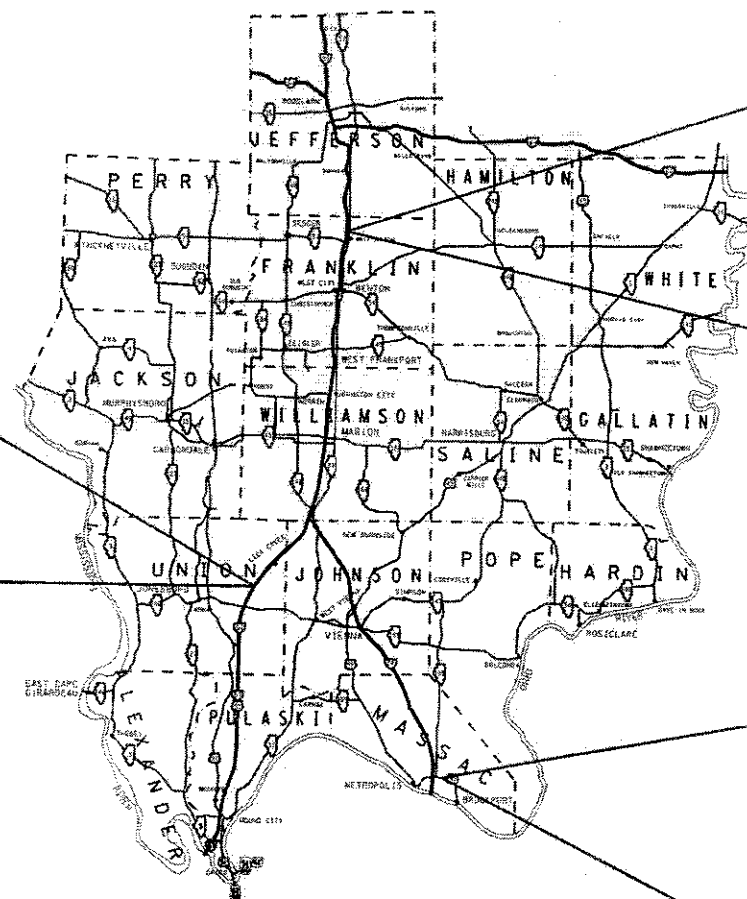
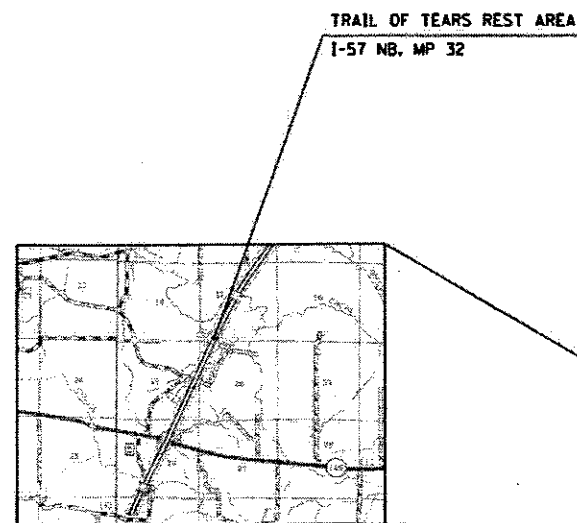
PROPOSED HIGHWAY PLANS

I-24 /I-57 (FAI 24 /FAI 57)
SECTION D9 TREE REMOVAL EAB 2018-1
TREE REMOVAL
MASSAC, UNION & FRANKLIN COUNTIES

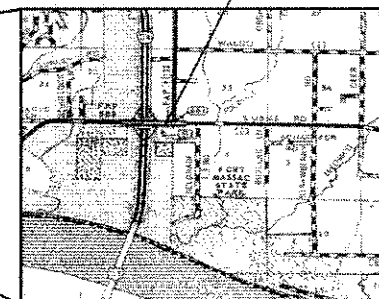
C-99-079-18

I-57 SOUTHBOUND

MP 79.2 TO MP 80.6



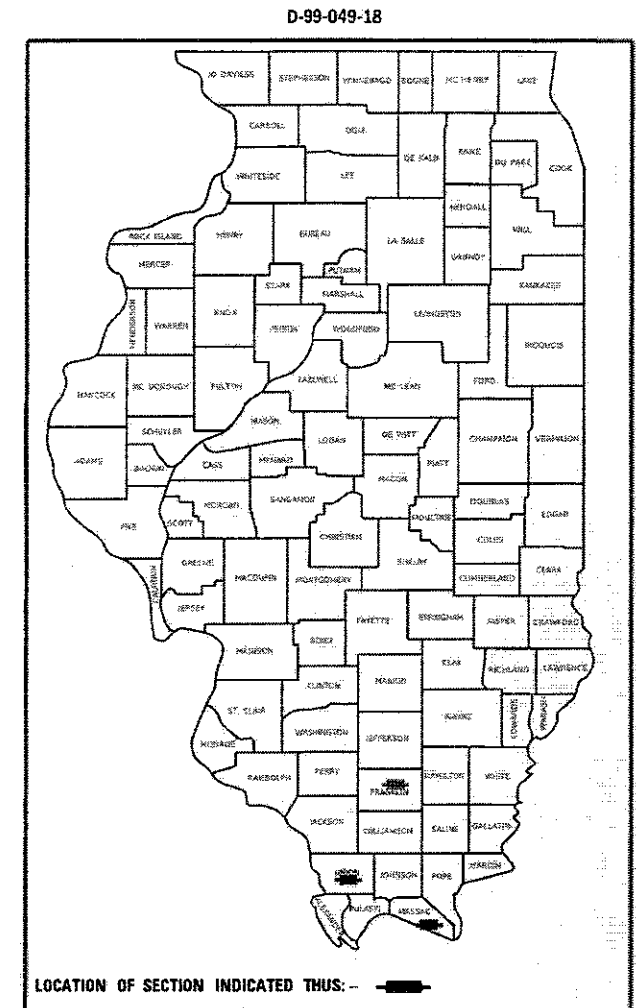
FORT MASSAC REST AREA
US 45, EAST OF EXIT 37



J.U.L.E.
JOINT UTILITY LOCATION INFORMATION FOR EXCAVATION
1-800-892-0123
OR 811

PROJECT ENGINEER: SUSAN POE
PROJECT MANAGER: SUSAN POE

CONTRACT NO. 78670



STATE OF ILLINOIS
DEPARTMENT OF TRANSPORTATION

SUBMITTED March 20 20 18








Jeffrey Z. Kuehn
REGIONAL ENGINEER

May 11 20 18
ENGINEER OF DESIGN AND ENVIRONMENT

May 11 20 18
DIRECTOR OF HIGHWAYS PROJECT IMPLEMENTATION

PRINTED BY THE AUTHORITY
OF THE STATE OF ILLINOIS

FILE NAME =		USER NAME = markelp		DESIGNED -		REVISED -	
p:\1\084810\INTEGR\linosagov\FM\DOT\Docu		Documents\DOT Offices\District 9\Projects\Geo		DRAWING\Geo\Geometrics\ash border.dgn		REVISED -	
PLOT SCALE = 100.0000' / in.		CHECKED -		REVISED -		REVISED -	
PLOT DATE = 3/15/2018		DATE -		REVISED -		REVISED -	
Default							
STATE OF ILLINOIS DEPARTMENT OF TRANSPORTATION				SCALE: SHEET OF SHEETS STA. TO STA.			
SIGNATURE SHEET				F.A.I. RTE. SECTION COUNTY TOTAL SHEET 24/57 D9 TREE REMOVAL EAB 2018.1 VARIOUS 8 2 ILLINOIS FED. AID PROJECT CONTRACT NO. 78670			

Prepared By:		DISTRICT STUDIES & PLANS ENGINEER
Examined By:		DISTRICT LAND ACQUISITION ENGINEER
Examined By:		DISTRICT PROGRAM DEVELOPMENT ENGINEER
Examined By:		DISTRICT OPERATIONS ENGINEER
Examined By:		DISTRICT PROJECT IMPLEMENTATION ENGINEER
Examined By:		DISTRICT CONSTRUCTION ENGINEER
Examined By:		DISTRICT MATERIALS ENGINEER

INDEX OF SHEETS

SHEET NO.	DESCRIPTION
1	COVER SHEET
2	SIGNATURE SHEET
3	INDEX OF SHEETS, STANDARDS, GENERAL NOTES, COMMITMENTS
4	SUMMARY OF QUANTITIES
5 - 8	TREE REMOVAL SCHEDULES

LIST OF STANDARDS

000001-06	STANDARD SYMBOLS, ABBREVIATIONS AND PATTERNS
001006	DECIMAL OF AN INCH AND A FOOT
701001-02	OFF ROAD OPERATIONS, 2L, 2W, MORE THAN 15' AWAY
701006-05	OFF ROAD OPERATIONS, 2L, 2W, 15' TO 24N FROM PAVEMENT EDGE
701101-05	OFF ROAD OPERATIONS, MULTILANE, 15' TO 24N FROM PAVEMENT EDGE
701106-02	OFF ROAD OPERATIONS. MULTILANE, MORE THAN 15' AWAY
701901-07	TRAFFIC CONTROL DEVICES

COMMITMENTS

NO TREE REMOVAL FROM APRIL 1 THROUGH SEPTEMBER 30

SUMMARY OF QUANTITIES

SUMMARY OF QUANTITIES			COUNTY:	MASSAC	UNION	FRANKLIN
			ROUTE:	I- 24 FORT MASSAC REST AREA	I -57 NORTHBOUND TRAIL OF TEARS REST AREA	I-57 SOUTHBOUND
			FUNDING:	100% STATE	100% STATE	100% STATE
			LOCATION:	RURAL	RURAL	RURAL
CODE NUMBER	ITEM DESCRIPTION	UNIT	TOTAL QUANTITY	LANDSCAPING	LANDSCAPING	LANDSCAPING
				0031	0031	0031
20100110	TREE REMOVAL (6 TO 15 UNITS DIAMETER)	UNIT	1119	677	13	429
20100210	TREE REMOVAL (OVER 15 UNITS DIAMETER)	UNIT	339	116	96	127
67100100	MOBILIZATION	L SUM	1	0. 33	0. 33	0. 34
X2010310	TREE REMOVAL (SPECIAL)	UNIT	645	288		357

FILE NAME =	USER NAME = passl	DESIGNED -	REVISED -	STATE OF ILLINOIS DEPARTMENT OF TRANSPORTATION	SUMMARY OF QUANTITIES					F.A.I. RTE.	SECTION	COUNTY	TOTAL SHEETS	SHEET NO.
per\\VLO84E01\INTEG\Illinois.gov\PIWIDOT Documents\IDOT Offices\District 9\Projects\Geometrics\ash borers.dgn		REVISED -	REVISED -							24/57	D9 TREE REMOVAL EAB 2018-1	VARIOUS	8	4
Default	PLDT SCALE = 100.0000' / in.	CHECKED -	REVISED -		CONTRACT NO. 78670									
	PLDT DATE = 3/26/2018	DATE	REVISED -		SCALE:	SHEET	OF	SHEETS	STA.	TO STA.	ILLINOIS FED. AID PROJECT			

I-24 NORTHBOUND TRAIL OF TEARS
REST AREA UNION COUNTY

	TREE REMOVAL		
	(SPECIAL) (UNITS)	6 TO 15 DIAMETER (UNITS)	OVER 15 DIAMETER (UNITS)
<u>Location</u>			
Between Parking Lots			31
Between Parking Lots			21
Between Parking Lots			27
Between Parking Lots			17
Between Parking Lots		13	
TRAIL OF TEARS TOTALS	0	13	96

I-57 SOUTHBOUND FRANKLIN COUNTY

	TREE REMOVAL		
	(SPECIAL) (UNITS)	6 TO 15 DIAMETER (UNITS)	OVER 15 DIAMETER (UNITS)
Location			
80.6	3		
80.6		10	
80.5		7	
80.5		11	
80.5	3		
80.5		10	
80.5		12	
80.5		8	
80.5	3		
80.5	3		
80.5	3		
80.5	3		
80.5	3		
80.4			20
80.4	3		
80.4	3		
80.4		6	
80.4	3		
80.4	3		
80.4	3		
80.4	3		
80.4	3		
80.4	3		
80.4	3		
80.4	3		
80.4	3		
80.3		7	
80.3	3		
80.3	3		
80.3	3		
80.3	3		
80.3	3		
80.3	3		
80.3	3		
80.3	3		
80.3	3		
80.3	3		
SUBTOTAL	81	71	20

	TREE REMOVAL		
	(SPECIAL) (UNITS)	6 TO 15 DIAMETER (UNITS)	OVER 15 DIAMETER (UNITS)
Location			
80.3	3		
80.3	3		
80.3	3		
80.3	3		
80.3	3		
80.3	3		
80.3	3		
80.3		7	
80.3	3		
80.3	3		
80.3	3		
80.3	3		
80.3		6	
80.3	3		
80.3	3		
80.3	3		
80.3		14	
80.3		13	
80.3		12	
80.3		14	
80.2		12	
80.2		13	
80.1	3		
80		12	
79.9		11	20
79.7		8	
79.7		9	
79.5	3		
79.5		7	
79.5	3		
79.5	3		
79.5	3		
79.5	3		
79.5	3		
79.5	3		
SUBTOTAL	69	138	20

- D9 TREE REMOVAL EAB 2018-1

MODEL: Default
FILE NAME: pw:\IL084EBIDINTEG,IIIInols.qov:PWIDOT\Documents\IDOT_Offices\District_9\Projects\Geometrics\CADData\Geometrics\ash_borer.dgn

	TREE REMOVAL		
	(SPECIAL) (UNITS)	6 TO 15 DIAMETER (UNITS)	OVER 15 DIAMETER (UNITS)
Location			
79.5	3		
79.5	3		
79.5	3		
79.5	3		
79.5	3		
79.5	3		
79.5	3		
79.5		6	
79.5			17
79.5			16
79.5	3		
79.5	3		
79.5	3		
79.5	3		
79.5	3		
79.5	3		
79.5	3		
79.5	3		
79.5		12	
79.5			18
79.5	3		
79.4	3		
79.4		6	
79.4	3		
79.4	3		
79.4		7	
79.4		6	
79.4		8	
79.4		7	
79.4		12	
79.4		12	
79.3			16
79.3	3		
79.3		9	
79.3		11	
79.3	3		
SUBTOTAL	63	96	67

- D9 TREE REMOVAL EAB 2018-1

FILE NAME: D:\PROJECTS\2018\20180901\20180901.DWG	USER NAME = poesi	DESIGNED -	REVISED -	STATE OF ILLINOIS DEPARTMENT OF TRANSPORTATION	TREE REMOVAL SCHEDULE I-57 SOUTHBOUND				F.A. RTE.	SECTION	COUNTY	TOTAL SHEETS	SHEET NO.
		DRAWN -	REVISED -						24/57	D9 GUARDRAIL REPAIR FY18-19	VARIAN	8	6
	PLOT SCALE = 100,0000 ' / in.	CHECKED -	REVISED -						CONTRACT NO. 78573				
	PLOT DATE = 3/26/2018	DATE -	REVISED -		SCALE:	SHEET	OF	SHEETS	STA.	TO STA.	ILLINOIS FED. AID PROJECT		

FORT MASSAC REST AREA MASSAC COUNTY

	TREE REMOVAL		
	(SPECIAL) (UNITS)	6 TO 15 DIAMETER (UNITS)	OVER 15 DIAMETER (UNITS)
Location			
Along Creek		14	
Along Creek			19
Along Creek			22
Along Creek			21
Along Creek			17
Along Creek		11	
Along Creek	3		
Along Creek	3		
Along Creek		11	
Along Creek		13	
Along Creek	3		
Wooded Area	3		
Wooded Area	3		
Wooded Area	3		
Wooded Area		6	
Wooded Area		6	
Wooded Area		9	
Wooded Area	3		
Wooded Area	3		
Wooded Area		6	
Wooded Area		6	
Wooded Area		10	
Wooded Area	3		
Wooded Area		6	
Wooded Area	3		
Wooded Area		7	
Wooded Area	3		
Wooded Area		10	
Wooded Area	3		
Wooded Area	3		
SUBTOTAL	45	121	79

	TREE REMOVAL		
	(SPECIAL) (UNITS)	6 TO 15 DIAMETER (UNITS)	OVER 15 DIAMETER (UNITS)
Location			
Wooded Area	3		
Wooded Area		7	
Wooded Area		7	
Wooded Area		10	
Wooded Area	3		
Wooded Area	3		
Wooded Area	3		
Wooded Area	3		
Wooded Area	3		
Wooded Area		6	
Wooded Area		6	
Wooded Area	3		
Wooded Area		6	
Wooded Area		6	
Wooded Area		12	
Wooded Area		9	
Wooded Area	3		
Wooded Area		7	
Wooded Area		9	
Wooded Area	3		
Wooded Area	3		
Wooded Area	3		
Wooded Area	3		
Wooded Area	3		
Wooded Area	3		
Wooded Area	3		
Wooded Area		12	
Wooded Area		8	
Wooded Area		7	
Wooded Area	3		
SUBTOTAL	57	112	0

	TREE REMOVAL		
	(SPECIAL) (UNITS)	6 TO 15 DIAMETER (UNITS)	OVER 15 DIAMETER (UNITS)
Location			
Wooded Area		6	
Wooded Area	3		
Wooded Area	3		
Wooded Area		10	
Wooded Area		8	
Wooded Area		6	
Wooded Area		9	
Wooded Area		6	
Wooded Area		7	
Wooded Area		7	
Wooded Area		6	
Wooded Area	3		
Wooded Area		9	
Wooded Area	3		
Wooded Area	3		
Wooded Area	3		
Wooded Area		6	
Wooded Area	3		
Wooded Area		6	
Wooded Area		6	
Wooded Area	3		
Wooded Area	3		
Wooded Area		6	
Wooded Area		6	
Wooded Area		7	
Wooded Area		6	
Wooded Area		6	
Wooded Area		8	
Wooded Area	3		
Wooded Area		6	
Wooded Area		8	
Wooded Area		6	
Wooded Area		6	
SUBTOTAL	30	157	0

MODEL Default
FILE Name: p:\u0008\BID\NTEC\Illinois\gov\PIV\DOT\Documents\DOT_Offices\Bldg\dot_9\Projects\Geonets\Caddata\Geonetcaddash_bore.dgn

FORT MASSAC REST AREA MASSAC COUNTY (CONT.)

	TREE REMOVAL		
	(SPECIAL) (UNITS)	6 TO 15 DIAMETER (UNITS)	OVER 15 DIAMETER (UNITS)
<u>Location</u>			
Wooded Area		6	
Wooded Area	3		
Wooded Area		6	
Wooded Area	3		
Wooded Area	3		
Wooded Area	3		
Wooded Area			19
Wooded Area	3		
Wooded Area	3		
Wooded Area		7	
Wooded Area		7	
Wooded Area		9	
Wooded Area		6	
Wooded Area	3		
Wooded Area	3		
Wooded Area	3		
Wooded Area	3		
Wooded Area		6	
Wooded Area	3		
Wooded Area		6	
Wooded Area		7	
Wooded Area		6	
Wooded Area	3		
Wooded Area		6	
Wooded Area	3		
Wooded Area		6	
Wooded Area	3		
Wooded Area		6	
Wooded Area	3		
Wooded Area	3		
Wooded Area		6	
Wooded Area		8	
Wooded Area	3		
Wooded Area	3		
SUBTOTAL	54	98	19

	TREE REMOVAL		
	(SPECIAL) (UNITS)	6 TO 15 DIAMETER (UNITS)	OVER 15 DIAMETER (UNITS)
<u>Location</u>			
Wooded Area		6	
Wooded Area		6	
Wooded Area	3		
Wooded Area		6	
Wooded Area	3		
Wooded Area	3		
Wooded Area	3		
Wooded Area		8	
Wooded Area		7	
Wooded Area	3		
Wooded Area	3		
Wooded Area		6	
Wooded Area	3		
Wooded Area	3		
Wooded Area		8	
Wooded Area	3		
Wooded Area		6	
Wooded Area	3		
Wooded Area		7	
Wooded Area	3		
Wooded Area		6	
Wooded Area		8	
Wooded Area		10	
Wooded Area	3		
Wooded Area		6	
Wooded Area	3		
Wooded Area	3		
Wooded Area	3		
Wooded Area	3		
Wooded Area		7	
Wooded Area	3		
Wooded Area	3		
Wooded Area		6	
Wooded Area		8	
SUBTOTAL	54	111	0

	TREE REMOVAL		
	(SPECIAL) (UNITS)	6 TO 15 DIAMETER (UNITS)	OVER 15 DIAMETER (UNITS)
<u>Location</u>			
Wooded Area		6	
Wooded Area	3		
Wooded Area		6	
Wooded Area	3		
Wooded Area	3		
Wooded Area			18
Wooded Area		9	
Wooded Area	3		
Wooded Area	3		
Wooded Area		10	
Wooded Area		6	
Wooded Area		9	
Wooded Area	3		
Wooded Area		6	
Wooded Area		6	
Wooded Area	3		
Wooded Area	3		
Wooded Area	3		
Wooded Area	3		
Wooded Area		6	
Wooded Area	3		
Wooded Area	3		
Wooded Area	3		
Wooded Area	3		
Wooded Area	3		
Wooded Area		8	
Wooded Area		6	
Wooded Area	3		
SUBTOTAL	48	78	18

FORT MASSAC TOTALS	288	677	116
-----------------------	-----	-----	-----