

STATE OF ILLINOIS
DEPARTMENT OF TRANSPORTATION

PROPOSED HIGHWAY PLANS

F.A.P. ROUTE VARIOUS SECTION 2018-3 TREE REM EAB CONTROL TREE REMOVAL BUREAU AND DEKALB COUNTIES

C-93-071-18

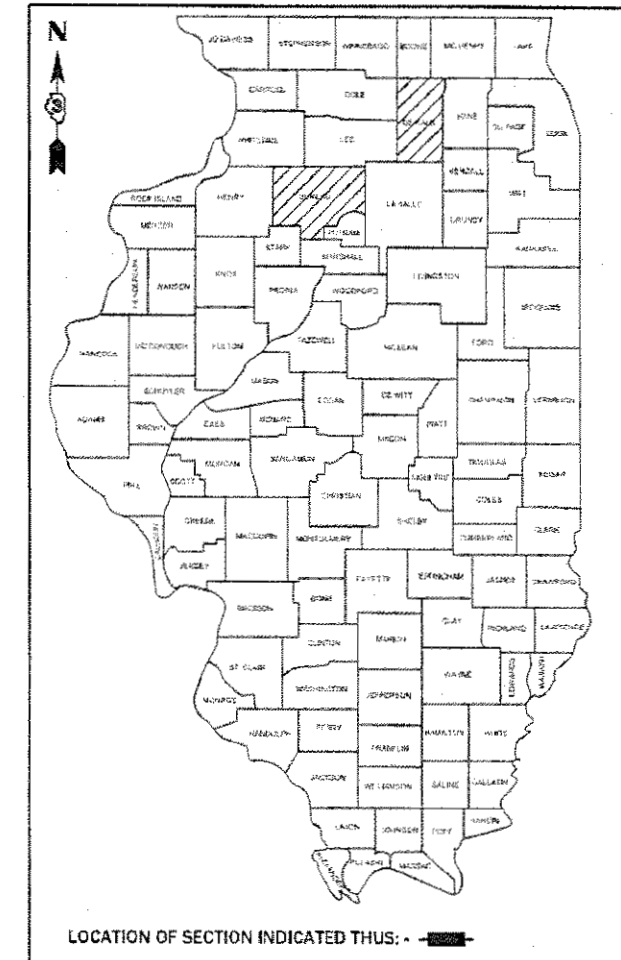
DEKALB COUNTY
US 30 & IL 72

BUREAU COUNTY
US 6, IL 29, IL 92,
& I-80

F.A.P. RTE	SECTION	COUNTY	TOTAL SHEETS	SHEET NO.
		ILLINOIS	25	1
CONTRACT NO. 66J26				

*VARIOUS
**2018-3 TREE REMOVAL EAB CONTROL
***BUREAU & DEKALB

D-93-066-18



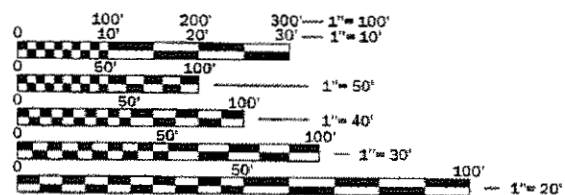
LOCATION OF SECTION INDICATED THIS: - [shaded area] -

INDEX OF SHEETS

- 1 COVER SHEET
- 2 GENERAL NOTES
- 3 SUMMARY QUANTITIES
- 4 IL 72 AND US 30 SCHEDULES
- 5-8 US 6
- 9-12 IL 29
- 13-19 IL 92
- 20-25 I-80

LIST OF ILLINOIS DOT HIGHWAY STANDARDS

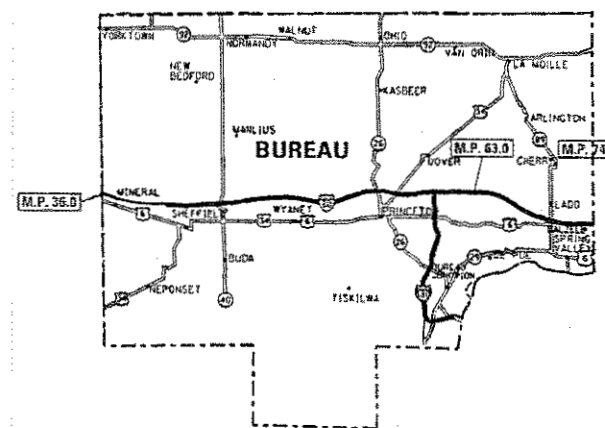
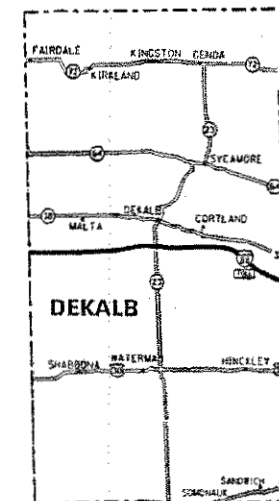
- 000001-06 STANDARD SYMBOLS, ABBREVIATIONS AND PATTERNS
- 001006 DECIMAL OF AN INCH AND OF A FOOT
- 701101-05 OFF-ROAD OPERATIONS, MULTILANE, 15' (4.5 m) TO 24' (600 mm) FROM PAVEMENT EDGE
- 701106-02 OFF-ROAD OPERATIONS, MULTILANE, MORE THAN 15' (4.5 m) AWAY
- 701301-04 LANE CLOSURE, 2L, 2W, SHORT TIME OPERATIONS
- 701306-04 LANE CLOSURE, 2L, 2W, SLOW MOVING OPERATIONS DAY ONLY, FOR SPEEDS ≥ 45 MPH
- 701456-04 PARTIAL EXIT RAMP CLOSURE FREEWAY/EXPRESSWAY
- 701901-07 TRAFFIC CONTROL DEVICES



FULL SIZE PLANS HAVE BEEN PREPARED USING STANDARD ENGINEERING SCALES. REDUCED SIZED PLANS WILL NOT CONFORM TO STANDARD SCALES. IN MAKING MEASUREMENTS ON REDUCED PLANS, THE ABOVE SCALES MAY BE USED.

J.U.L.I.E.
JOINT UTILITY LOCATION INFORMATION FOR EXCAVATION
1-800-892-0123
OR 811

PROJECT ENGINEER: BRAD DUNCAN, P.E.
UNIT CHIEF: DARCY CARPENTER
DISTRICT 3 NO. (815) 434-6131
CONTRACT NO. 66J26



STATE OF ILLINOIS
DEPARTMENT OF TRANSPORTATION

SUBMITTED 3-29 2018
[Signature]
REGIONAL ENGINEER

May 11 2018
[Signature]
ENGINEER OF DESIGN AND ENVIRONMENT

May 11 2018
[Signature]
DIRECTOR OF HIGHWAYS PROJECT IMPLEMENTATION

PRINTED BY THE AUTHORITY
OF THE STATE OF ILLINOIS

GENERAL NOTES

FOR STABILIZATION, ALL TYPE III BARRICADES WILL REQUIRE A MINIMUM OF FOUR SAND BAGS PER BARRICADE.

SEEDING WILL NOT BE PERMITTED AT ANY TIME WHEN THE GROUND IS FROZEN, WET, OR IN AN UNTILLABLE CONDITION. LOCATIONS TO BE SEEDED WILL BE DETERMINED BY THE ENGINEER.

ONLY THOSE TREES DESIGNATED BY THE ENGINEER OR LISTED IN THE TREE REMOVAL SCHEDULE SHALL BE REMOVED. THE CONTRACTOR SHALL PROTECT ALL DESIRABLE TREES AND SHRUBS FROM DAMAGE DUE TO HIS OPERATIONS. CONSULT ENGINEER IF THERE IS A DESIRABLE TREE IN QUESTION.

THE FINISHED EARTHWORK SHALL HAVE A VEGETATION SUSTAINING SOIL COVERING THE TOP FOUR INCHES (100 MILLIMETERS) IN AREAS TO BE SEEDED OR SODDED. THE VEGETATION SUSTAINING SOIL REQUIRED WILL NOT BE PAID FOR SEPARATELY BUT WILL BE INCLUDED IN THE COST OF THE TREE REMOVAL PAY ITEMS.

ALL EXCAVATED MATERIAL, WHICH INCLUDES DIGGING OR GRADING OF ANY SOIL OR FILL MATERIAL, WITH THE EXCEPTION OF AGGREGATE FILLS, MUST BE INCORPORATED WITHIN THE IDOT RIGHT OF WAY DUE TO ENVIRONMENTAL DOCUMENTATION REQUIREMENTS.

ANY REFERENCE TO A STANDARD IN THESE PLANS SHALL BE INTERPRETED TO MEAN THE EDITION AS INDICATED BY THE SUBNUMBER SHOWN IN THE LIST OF STANDARDS OR THE COPY INCLUDED IN THESE PLANS.

THE CONTRACTOR'S ATTENTION IS DIRECTED TO THE PRESENCE OF DEPARTMENT-OWNED UNDERGROUND UTILITIES WITHIN THE LIMITS OF THE PROPOSED IMPROVEMENT. THE CONTRACTOR SHALL REQUEST THE ILLINOIS DEPARTMENT OF TRANSPORTATION, BUREAU OF OPERATIONS IN OTTAWA (815-434-3505 OR 815-434-8506) TO LOCATE THE UNDERGROUND FACILITIES, PROVIDING A MINIMUM OF 72 HOURS NOTICE. THE DEPARTMENT IS NOT A MEMBER OF THE JOINT UTILITY LOCATING INFORMATION FOR EXCAVATORS (JULIE) SYSTEM

ALL DAMAGE TO DEPARTMENT OWNED UNDERGROUND FACILITIES CAUSED BY THE CONTRACTOR SHALL BE REPAIRED TO THE SATISFACTION OF THE DEPARTMENT AT THE CONTRACTOR'S EXPENSE. THIS SHALL INCLUDE ALL TEMPORARY REPAIRS REQUIRED TO KEEP THE FACILITY OPERATIONAL WHILE MATERIAL IS BEING OBTAINED TO MAKE PERMANENT REPAIRS.

THE CONTRACTOR SHALL CONTACT JULIE AT LEAST 48 HOURS PRIOR TO EXCAVATION TO DETERMINE WHICH UTILITIES ARE IN THE AREA.

STATE OF ILLINOIS
DEPARTMENT OF TRANSPORTATION
DISTRICT THREE
AS BUILT INFORMATION

SUPERVISING CONSTRUCTION FIELD ENGINEER

RESIDENT ENGINEER / TECHNICIAN

START & END DATES
OF CONSTRUCTION:

INSPECTORS:

STATE OF ILLINOIS
DEPARTMENT OF TRANSPORTATION
DISTRICT THREE

PREPARED BY: *On Smith*
DISTRICT STUDIES & PLANS ENGINEER

DATE: 3-29-18

EXAMINED BY: *Michael Ash*
DISTRICT CONSTRUCTION ENGINEER

Michael Ash
DISTRICT MATERIALS ENGINEER

John...
DISTRICT OPERATIONS ENGINEER

*VARIOUS
**2018-3 TREE REMOVAL EAB CONTROL
***BUREAU & DEKALB

FILE NAME	USER NAME	DESIGNED	REVISED	STATE OF ILLINOIS DEPARTMENT OF TRANSPORTATION	GENERAL NOTES	SCALE	SHEET 1 OF 1 SHEETS	STA.	TO STA.	CONTRACT NO. 66J26
PROJECT	PROJECT	DRAWN	REVISED			ILLINOIS FED. AID PROJECT				
PLOT SCALE	CHECKED	REVISED								
PLOT DATE	DATE	REVISED								

CODE NO.	ITEM	UNIT	TOTAL QUANTITY	CONSTRUCTION CODE	
				07A0 BUREAU ROADWAY	07A0 DEKALB ROADWAY
				0031	0031
				RURAL	RURAL
20100110	TREE REMOVAL (6 TO 15 UNITS DIAMETER)	UNIT	290	96	194
20100210	TREE REMOVAL (OVER 15 UNITS DIAMETER)	UNIT	1801	1143	658
67100100	MOBILIZATION	L SUM	1	0.6	0.4
70100460	TRAFFIC CONTROL AND PROTECTION, STANDARD 701306	L SUM	1	0.6	0.4
70100825	TRAFFIC CONTROL AND PROTECTION, STANDARD 701456	L SUM	1	1	

100% STATE

FILE NAME =	USER NAME = pletschr	DESIGNED -	REVISED -
pw:\IL04HEBID\INTEG\Inhok.gov\PWIDOT\Documents\DOT Offices\District 3\Projects\036E326\CA00Data\03xxxx-shed		DRAWN -	REVISED -
Default	PLOT SCALE = 100,0000' / in.	CHECKED -	REVISED -
	PLOT DATE = 3/26/2018	DATE -	REVISED -

**STATE OF ILLINOIS
DEPARTMENT OF TRANSPORTATION**

SUMMARY OF QUANTITIES

SCALE: _____ SHEET 1 OF 1 SHEETS STA. _____ TO STA. _____

F.A. RTE.	SECTION	COUNTY	TOTAL SHEETS	SHEET NO.
.	**	***	25	3
CONTRACT NO. 66J26				
ILLINOIS FED. AID PROJECT				

*VARIOUS
**2018-3 TREE REMOVAL EAB CONTROL
***BUREAU & DEKALB

US 30 - DEKALB COUNTY				
TREE NUMBER	LOCATION	NUMBER OF TREES AND SIZE	TREE REMOVAL DIAMETER	TREE REMOVAL DIAMETER
			6-15 UNIT	OVER 15 UNIT
1	ACROSS FROM WAYSIDE RST AREA (SOUTH SIDE	1	13	
2	ACROSS FROM WAYSIDE RST AREA (SOUTH SIDE	3 (14-14-11)	39	
3	ACROSS FROM WAYSIDE RST AREA (SOUTH SIDE	3 (7-12-13)	32	
4	WEST OF WAYSIDE REST AREA (NORTH SIDE-POWERLINE)	1		26
5	IN WAYSIDE REST AREA	1		40
6	3/10 MILE EAST OF RIMSNIDER RD (NORTHSIDE)	1		27
	TOTAL	6	84	93

IL 72 - DEKALB COUNTY				
TREE NUMBER	LOCATION	NUMBER OF TREES AND SIZE	TREE REMOVAL DIAMETER	TREE REMOVAL DIAMETER
			6-15 UNIT	OVER 15 UNIT
2	1/10 MILE WEST OF MADISON STREET (NORTH SIDE-BEHIND GUARDRAIL)	1		17
3	1/10 MILE WEST OF MADISON STREET (NORTH SIDE-BEHIND GUARDRAIL)	1		18
4	1/10 MILE WEST OF MADISON STREET (NORTH SIDE-BEHIND GUARDRAIL)	1	13	
5	1/10 MILE WEST OF MADISON STREET (NORTH SIDE-BEHIND GUARDRAIL)	1		23
6	1/10 MILE WEST OF MADISON STREET (NORTH SIDE-BEHIND GUARDRAIL)	1		24
7	1/10 MILE WEST OF MADISON STREET (NORTH SIDE-BEHIND GUARDRAIL)	1		18
8	1/10 MILE WEST OF MADISON STREET (NORTH SIDE-BEHIND GUARDRAIL)	1	13	
34	BETWEEN GLIDDEN RD AND RIVER RD (SOUTH SIDE-BEHIND GUARDRAIL)	1		32
36	BETWEEN GLIDDEN RD AND RIVER RD (SOUTH SIDE-BEHIND GUARDRAIL)	1		23
20	BETWEEN RIVER RD AND GLIDDEN RD (NORTH SIDE-BEHIND GUARDRAIL)	1	15	
21	BETWEEN RIVER RD AND GLIDDEN RD (NORTH SIDE-BEHIND GUARDRAIL)	1		28
24	BETWEEN RIVER RD AND GLIDDEN RD (NORTH SIDE-BEHIND GUARDRAIL)	1		19
37	1/2 MILE WEST OF GLIDDEN RD (SOUTH SIDE-POWER LINE)	1		40
52	1/2 MILE WEST OF QUARRY RD (SOUTH SIDE-BEFORE GUARDRAIL)	1		49
53	1/2 MILE WEST OF QUARRY RD (SOUTH SIDE-BEFORE GUARDRAIL)	1		46
45	1/2 MILE WEST OF QUARRY RD (SOUTH SIDE-BEFORE GUARDRAIL)	1		37
43	1/2 MILE WEST OF QUARRY RD (NORTH SIDE-BEHIND GUARDRAIL)	1	15	
44	1/2 MILE WEST OF QUARRY RD (NORTH SIDE-BEHIND GUARDRAIL)	1	10	
46	1/2 MILE WEST OF QUARRY RD (NORTH SIDE-BEHIND GUARDRAIL)	1	14	
47	1/2 MILE WEST OF QUARRY RD (NORTH SIDE-BEHIND GUARDRAIL)	1		18
48	1/10 MILE EAST OF REST AREA (SOUTH SIDE BEHIND-GUARDRAIL)	1	15	
49	1/10 MILE EAST OF REST AREA (SOUTH SIDE BEHIND-GUARDRAIL)	1	15	
50	1/10 MILE EAST OF REST AREA (SOUTH SIDE BEHIND-GUARDRAIL)	1		21
51	1/10 MILE EAST OF REST AREA (SOUTH SIDE BEHIND-GUARDRAIL)	1		23
54	HOUSE #2190 WEST OF KIRKLAND (SOUTH SIDE - POWERLINES)	1		44
55	HOUSE #2190 WEST OF KIRKLAND (SOUTH SIDE - POWERLINES)	1		29
56	HOUSE #2190 WEST OF KIRKLAND (SOUTH SIDE - POWERLINES)	1		56
	TOTAL	27	110	565

*VARIOUS
 **2018-3 TREE REMOVAL EAB CONTROL
 ***BUREAU & DEKALB

FILE NAME =	USER NAME = carpenterj	DESIGNED - _____	REVISED - _____	STATE OF ILLINOIS DEPARTMENT OF TRANSPORTATION	SCHEDULES US 30 & IL 72		F.A.P. RTE.	SECTION	COUNTY	TOTAL SHEETS	SHEET NO.
pw:\IL084EB\INTEG\Illinois.gov\PWIDOT\Documents\DOT Offices\District 3\Projects\I366J26\CADD\I366J26-shk-dtd	DRAWN - _____	CHECKED - _____	REVISED - _____		SCALE: _____	SHEET 1 OF 1 SHEETS	STA. _____ TO STA. _____	**	***	25	4
Default	PLOT SCALE = 100,0000' / in.	DATE - _____	REVISED - _____					CONTRACT NO. 66J26			
	PLOT DATE = 3/28/2018							ILLINOIS FED. AID PROJECT			

IL 29 BETWEEN IL 89 AND DEPUE SPUR - BUREAU COUNTY				
TREE NUMBER	LOCATION	NUMBER OF TREES AND SIZE	TREE REMOVAL DIAMETER 6-15	TREE REMOVAL DIAMETER OVER 15
			UNIT	UNIT
1	SEE LOCATION MAPS	1		20
2	SEE LOCATION MAPS	1		24
3	SEE LOCATION MAPS	1		24
4	SEE LOCATION MAPS	1		41
5	SEE LOCATION MAPS	1		37
	TOTAL	5	0	146

*VARIOUS
 **2018-3 TREE REMOVAL EAB CONTROL
 ***BUREAU & DEKALB

FILE NAME =	USER NAME = carpenterj	DESIGNED - _____	REVISED - _____	STATE OF ILLINOIS DEPARTMENT OF TRANSPORTATION	SCHEDULES IL 29	F.A.P. RTE.	SECTION	COUNTY	TOTAL SHEETS	SHEET NO.	
pw:\IL084EBIDINTEG\Illinois.gov\PWIDOT\Documents\DOT Offices\District 3\Projects\0366J26\CADD\0366J26-shk-dta	DRAWN - _____	REVISED - _____	REVISED - _____			*	**	***	25	9	
Default	PLOT SCALE = 100,0000' / in.	CHECKED - _____	REVISED - _____			CONTRACT NO. 66J26					
	PLOT DATE = 3/28/2018	DATE - _____	REVISED - _____			SCALE: _____	SHEET 1 OF 1 SHEETS	STA. _____	TO STA. _____	ILLINOIS FED. AID PROJECT	



*VARIOUS
 **2018-3 TREE REMOVAL EAB CONTROL
 ***BUREAU & DEKALB

FILE NAME =	USER NAME = carpenterj	DESIGNED - _____	REVISED - _____
pw\1\084EBID\INTEG\Illinois.gov\PWIDOT\Documents\DOT Offices\District 3\Projects\D366J26\CADDData\D366J26-shk-dtd		DRAWN - _____	REVISED - _____
Default	PLOT SCALE = 100,0000' / In.	CHECKED - _____	REVISED - _____
	PLOT DATE = 3/26/2018	DATE - _____	REVISED - _____

**STATE OF ILLINOIS
 DEPARTMENT OF TRANSPORTATION**

**PLAN SHEETS
 US 6**

SCALE: _____ SHEET 1 OF 3 SHEETS STA. _____ TO STA. _____

F.A.P. RTE.	SECTION	COUNTY	TOTAL SHEETS	SHEET NO.
*	**	***	25	6
CONTRACT NO. 66J26				
ILLINOIS FED. AID PROJECT				



*VARIOUS
 **2018-3 TREE REMOVAL EAB CONTROL
 ***BUREAU & DEKALB

FILE NAME =	USER NAME = carpenterj	DESIGNED - _____	REVISED - _____
pw\1104EBID\INTEG\Illinois.gov\PWIDOT\Documents\DOT Offices\District 3\Projects\0366\26\CADD\0366\26-ehk\0366-26-ehk.dwg		DRAWN - _____	REVISED - _____
Default	PLOT SCALE = 100,0000' / In.	CHECKED - _____	REVISED - _____
	PLOT DATE = 3/26/2018	DATE - _____	REVISED - _____

**STATE OF ILLINOIS
 DEPARTMENT OF TRANSPORTATION**

PLAN SHEETS US 6			
SCALE: _____	SHEET 2 OF 3 SHEETS	STA. _____	TO STA. _____

F.A.P. RTE.	SECTION	COUNTY	TOTAL SHEETS	SHEET NO.
..	25	7
CONTRACT NO. 66J26				
ILLINOIS FED. AID PROJECT				



*VARIOUS
 **2018-3 TREE REMOVAL EAB CONTROL
 ***BUREAU & DEKALB

FILE NAME =	USER NAME = carpenterj	DESIGNED - _____	REVISED - _____
Default		CHECKED - _____	REVISED - _____
	PLOT DATE = 3/26/2018	DATE - _____	REVISED - _____

**STATE OF ILLINOIS
 DEPARTMENT OF TRANSPORTATION**

PLAN SHEETS US 6			
SCALE: _____	SHEET 3 OF 3 SHEETS	STA. _____	TO STA. _____

F.A.P. RTE.	SECTION	COUNTY	TOTAL SHEETS	SHEET NO.
*	**	***	25	8
			CONTRACT NO. 66J26	
		ILLINOIS	FED. AID PROJECT	

IL 29 BETWEEN IL 89 AND DEPUE SPUR - BUREAU COUNTY				
TREE NUMBER	LOCATION	NUMBER OF TREES AND SIZE	TREE REMOVAL DIAMETER 6-15	TREE REMOVAL DIAMETER OVER 15
			UNIT	UNIT
1	SEE LOCATION MAPS	1		20
2	SEE LOCATION MAPS	1		24
3	SEE LOCATION MAPS	1		24
4	SEE LOCATION MAPS	1		41
5	SEE LOCATION MAPS	1		37
	TOTAL	5	0	146

*VARIOUS
 **2018-3 TREE REMOVAL EAB CONTROL
 ***BUREAU & DEKALB

FILE NAME =	USER NAME = pletschr	DESIGNED - _____	REVISED - _____	STATE OF ILLINOIS DEPARTMENT OF TRANSPORTATION	SCHEDULES IL 29	F.A.P. RTE.	SECTION	COUNTY	TOTAL SHEETS	SHEET NO.	
pw:\IL084EBIDINTEG\Illinois.gov\PWIDOT\Documents\DOT Offices\District 3\Projects\0366J26\CADD\0366J26-shk-dta	DRAWN - _____	REVISED - _____	SCALE: _____			SHEET 1 OF 1 SHEETS	STA. _____ TO STA. _____	**	***	25	9
Default	PLOT SCALE = 100,0000' / in.	CHECKED - _____	REVISED - _____			CONTRACT NO. 66J26					
	PLOT DATE = 3/27/2018	DATE - _____	REVISED - _____			ILLINOIS FED. AID PROJECT					



*VARIOUS
 **2018-3 TREE REMOVAL EAB CONTROL
 ***BUREAU & DEKALB

FILE NAME =	USER NAME = carpenterj	DESIGNED - _____	REVISED - _____
pw\IL084EBIDINTEG\Illinois.gov\PWIDOT\Documents\DOT Offices\District 3\Projects\0366J26\CADDData\0366J26-ehk-dtd		DRAWN - _____	REVISED - _____
Default	PLOT SCALE = 100,0000' / in.	CHECKED - _____	REVISED - _____
	PLOT DATE = 3/26/2018	DATE - _____	REVISED - _____

**STATE OF ILLINOIS
 DEPARTMENT OF TRANSPORTATION**

**PLAN SHEETS
 IL 29**

SCALE: _____ SHEET 1 OF 3 SHEETS STA. _____ TO STA. _____

F.A.P. RTE.	SECTION	COUNTY	TOTAL SHEETS	SHEET NO.
*	**	***	25	10
CONTRACT NO. 66J26				
ILLINOIS FED. AID PROJECT				



*VARIOUS
 **2018-3 TREE REMOVAL EAB CONTROL
 ***BUREAU & DEKALB

FILE NAME =	USER NAME = carpenterj	DESIGNED - _____	REVISED - _____
pw:\IL084EBID\INTEG\Illinois.gov\PWIDOT\Documents\DOT Offices\District 3\Projects\D366J26\CADDData\D366J26-shd\shd.dwg		DRAWN - _____	REVISED - _____
Default	PLOT SCALE = 100,0000' / in.	CHECKED - _____	REVISED - _____
	PLOT DATE = 3/26/2018	DATE - _____	REVISED - _____

**STATE OF ILLINOIS
 DEPARTMENT OF TRANSPORTATION**

**PLAN SHEETS
 IL 29**

SCALE: _____ SHEET 2 OF 3 SHEETS STA. _____ TO STA. _____

F.A.P. RTE.	SECTION	COUNTY	TOTAL SHEETS	SHEET NO.
*	**	***	25	11
CONTRACT NO. 66J26				
ILLINOIS FED. AID PROJECT				



*VARIOUS
 **2018-3 TREE REMOVAL EAB CONTROL
 ***BUREAU & DEKALB

FILE NAME =	USER NAME = carpenterj	DESIGNED - _____	REVISED - _____
pw:\IL04EBIDINTEG\Illinois.gov\PWIDOT\Documents\DOT Offices\District 3\Projects\D366J26\CADDData\366J26-shd-drawn		DRAWN - _____	REVISED - _____
Default	PLOT SCALE = 100,0000' / In.	CHECKED - _____	REVISED - _____
	PLOT DATE = 3/26/2018	DATE - _____	REVISED - _____

**STATE OF ILLINOIS
 DEPARTMENT OF TRANSPORTATION**

**PLAN SHEETS
 IL 29**

SCALE: _____ SHEET 3 OF 3 SHEETS STA. _____ TO STA. _____

F.A.P. RTE.	SECTION	COUNTY	TOTAL SHEETS	SHEET NO.
*	**	***	25	12
CONTRACT NO. 66J26				
ILLINOIS FED. AID PROJECT				

IL 92 - BUREAU COUNTY

TREE NUMBER	LOCATION	NUMBER OF TREES AND SIZE	TREE REMOVAL DIAMETER 6-15	TREE REMOVAL DIAMETER OVER 15
			UNIT	UNIT
1	SEE LOCATION MAPS	1		36
2	SEE LOCATION MAPS	1		38
3	SEE LOCATION MAPS	1		38
4	SEE LOCATION MAPS	1		56
5	SEE LOCATION MAPS	1		42
6	SEE LOCATION MAPS	1		42
7	SEE LOCATION MAPS	1		53
8	SEE LOCATION MAPS	1		39
	TOTAL	8	0	344

*VARIOUS
 **2018-3 TREE REMOVAL EAB CONTROL
 ***BUREAU & DEKALB



2200E

2500E

92

1

*VARIOUS
 **2018-3 TREE REMOVAL EAB CONTROL
 ***BUREAU & DEKALB

FILE NAME =	USER NAME = carpenterj	DESIGNED - _____	REVISED - _____
pw:\IL084EB\INTEG\Illinois.gov\PWIDOT\Documents\DOT Offices\District 3\Projects\0366J26\CADD\0366J26-ehk.dwg		DRAWN - _____	REVISED - _____
Default	PLOT SCALE = 100,0000' / in.	CHECKED - _____	REVISED - _____
	PLOT DATE = 3/26/2018	DATE - _____	REVISED - _____

**STATE OF ILLINOIS
 DEPARTMENT OF TRANSPORTATION**

**PLAN SHEETS
 IL 92**

SCALE: _____ SHEET 1 OF 6 SHEETS STA. _____ TO STA. _____

F.A.P. RTE.	SECTION	COUNTY	TOTAL SHEETS	SHEET NO.
*	**	***	25	14
CONTRACT NO. 66J26				
ILLINOIS FED. AID PROJECT				



*VARIOUS
 **2018-3 TREE REMOVAL EAB CONTROL
 ***BUREAU & DEKALB

FILE NAME =	USER NAME = carpenterj	DESIGNED - _____	REVISED - _____
pw\IL084EB\INTEG\Illinois.gov\PWIDOT\Documents\DOT Offices\District 3\Projects\0366J26\CADDData\0366J26-ehk-dtd		DRAWN - _____	REVISED - _____
Default	PLOT SCALE = 100,0000' / in.	CHECKED - _____	REVISED - _____
	PLOT DATE = 3/26/2018	DATE - _____	REVISED - _____

**STATE OF ILLINOIS
 DEPARTMENT OF TRANSPORTATION**

**PLAN SHEETS
 IL 92**

SCALE: _____ SHEET 2 OF 6 SHEETS STA. _____ TO STA. _____

F.A.P. RTE.	SECTION	COUNTY	TOTAL SHEETS	SHEET NO.
*	**	***	25	15
CONTRACT NO. 66J26				
ILLINOIS FED. AID PROJECT				



*VARIOUS
 **2018-3 TREE REMOVAL EAB CONTROL
 ***BUREAU & DEKALB

FILE NAME =	USER NAME = carpenterj	DESIGNED - _____	REVISED - _____
pw:\IL04EB\INTEG\Illinois.gov\PWIDOT\Documents\DOT Offices\District 3\Projects\D366J26\CADDData\D366J26-shk-dta		DRAWN - _____	REVISED - _____
Default	PLOT SCALE = 100,0000' / in.	CHECKED - _____	REVISED - _____
	PLOT DATE = 3/26/2018	DATE - _____	REVISED - _____

**STATE OF ILLINOIS
 DEPARTMENT OF TRANSPORTATION**

**PLAN SHEETS
 IL 92**

SCALE: _____ SHEET 3 OF 6 SHEETS STA. _____ TO STA. _____

F.A.P. RTE.	SECTION	COUNTY	TOTAL SHEETS	SHEET NO.
*	**	***	25	16
CONTRACT NO. 66J26				
ILLINOIS FED. AID PROJECT				



*VARIOUS
 **2018-3 TREE REMOVAL EAB CONTROL
 ***BUREAU & DEKALB

FILE NAME =	USER NAME = carpenterj	DESIGNED - _____	REVISED - _____
pw:\IL084EB\INTEG\Illinois.gov\PWIDOT\Documents\DOT Offices\District 3\Projects\0366J26\CADDData\0366J26-shk-dtd		DRAWN - _____	REVISED - _____
Default	PLOT SCALE = 100,0000' / In.	CHECKED - _____	REVISED - _____
	PLOT DATE = 3/26/2018	DATE - _____	REVISED - _____

**STATE OF ILLINOIS
 DEPARTMENT OF TRANSPORTATION**

**PLAN SHEETS
 IL 92**

SCALE: _____ SHEET 4 OF 6 SHEETS STA. _____ TO STA. _____

F.A.P. RTE.	SECTION	COUNTY	TOTAL SHEETS	SHEET NO.
*	**	***	25	17
CONTRACT NO. 66J26				
ILLINOIS FED. AID PROJECT				



*VARIOUS
 **2018-3 TREE REMOVAL EAB CONTROL
 ***BUREAU & DEKALB

FILE NAME =	USER NAME = carpenterj	DESIGNED - _____	REVISED - _____
pw:\IL04EBIDINTEG\Illinois.gov\PWIDOT\Documents\DOT Offices\District 3\Projects\0366J26\CADDData\0366J26-sheet5.dwg		DRAWN - _____	REVISED - _____
Default	PLOT SCALE = 100,0000' / In.	CHECKED - _____	REVISED - _____
	PLOT DATE = 3/26/2018	DATE - _____	REVISED - _____

**STATE OF ILLINOIS
 DEPARTMENT OF TRANSPORTATION**

**PLAN SHEETS
 IL 92**

SCALE: _____ SHEET 5 OF 6 SHEETS STA. _____ TO STA. _____

F.A.P. RTE.	SECTION	COUNTY	TOTAL SHEETS	SHEET NO.
*	**	***	25	18
CONTRACT NO. 66J26				
ILLINOIS FED. AID PROJECT				



LAMOILLE

*VARIOUS
 **2018-3 TREE REMOVAL EAB CONTROL
 ***BUREAU & DEKALB

FILE NAME =	USER NAME = carpenterj	DESIGNED - _____	REVISED - _____
pw\IL084EB\INTEG\Illinois.gov\PWIDOT\Documents\DOT Offices\District 3\Projects\D366J26\CADDData\D366J26-sheet6.dwg		DRAWN - _____	REVISED - _____
Default	PLOT SCALE = 100,0000' / In.	CHECKED - _____	REVISED - _____
	PLOT DATE = 3/26/2018	DATE - _____	REVISED - _____

STATE OF ILLINOIS
 DEPARTMENT OF TRANSPORTATION

PLAN SHEETS
 IL 92

SCALE: _____ SHEET 6 OF 6 SHEETS STA. _____ TO STA. _____

F.A.P. RTE.	SECTION	COUNTY	TOTAL SHEETS	SHEET NO.
*	**	***	25	19
CONTRACT NO. 66J26				
ILLINOIS FED. AID PROJECT				

I-80 - BUREAU COUNTY

TREE /GROUP NUMBER	LOCATION	NUMBER OF TREES AND SIZE	TREE REMOVAL DIAMETER	TREE REMOVAL DIAMETER
			6-15 UNIT	OVER 15 UNIT
1	I-80 EB MM 61-MM 62 (SEE MAP)	1	10	
	I-80 EB MM 61-MM 62 (SEE MAP)	1	6	
	I-80 EB MM 61-MM 62 (SEE MAP)	1	14	
	I-80 EB MM 61-MM 62 (SEE MAP)	1	15	
	I-80 EB MM 61-MM 62 (SEE MAP)	1	6	
	I-80 EB MM 61-MM 62 (SEE MAP)	1	6	
	I-80 EB MM 61-MM 62 (SEE MAP)	1	6	
	I-80 EB MM 61-MM 62 (SEE MAP)	1		24
	I-80 EB MM 61-MM 62 (SEE MAP)	1	10	
	I-80 EB MM 61-MM 62 (SEE MAP)	1		28
	I-80 EB MM 61-MM 62 (SEE MAP)	1		18
	I-80 EB MM 61-MM 62 (SEE MAP)	1	6	
	I-80 EB MM 61-MM 62 (SEE MAP)	1		18
	I-80 EB MM 61-MM 62 (SEE MAP)	1		28
	I-80 EB MM 61-MM 62 (SEE MAP)	1		28
	I-80 EB MM 61-MM 62 (SEE MAP)	1		26
	I-80 EB MM 61-MM 62 (SEE MAP)	1		18
	I-80 EB MM 61-MM 62 (SEE MAP)	1		24
2	I-80 EB MM 61-MM 62 (SEE MAP)	1		20
	I-80 EB MM 61-MM 62 (SEE MAP)	1		20
	I-80 EB MM 61-MM 62 (SEE MAP)	1		22
	I-80 EB MM 61-MM 62 (SEE MAP)	1		20
	I-80 EB MM 61-MM 62 (SEE MAP)	1	11	
3	I-80 EB MM 62.5 (SEE MAP)	1		24
4	I-80 WB MM 67.1 (SEE MAP)	1		28
5	FRONTAGE ROAD (SEE MAP)	1		34
6	I-80 WB MM 71.5 (SEE MAP)	1		30
	TOTAL	28	96	410

*VARIOUS
 **2018-3 TREE REMOVAL EAB CONTROL
 ***BUREAU & DEKALB

FILE NAME =	USER NAME = pletschr	DESIGNED - _____	REVISED - _____
pw:\IL084EB\INTEG\Illinois.gov\PWIDOT\Documents\DOT Offices\District 3\Projects\I366J26\CADDData\I366J26-shd\	DRAWN - _____	CHECKED - _____	REVISED - _____
Default	PLOT SCALE = 100,0000' / in.	DATE - _____	REVISED - _____
	PLOT DATE = 3/27/2018		

**STATE OF ILLINOIS
 DEPARTMENT OF TRANSPORTATION**

**SCHEDULES
 I-80**

SCALE: _____ SHEET 1 OF 1 SHEETS STA. _____ TO STA. _____

F.A.P. RTE.	SECTION	COUNTY	TOTAL SHEETS	SHEET NO.
*	**	***	25	20
CONTRACT NO. 66J26				
ILLINOIS FED. AID PROJECT				



*VARIOUS
 **2018-3 TREE REMOVAL EAB CONTROL
 ***BUREAU & DEKALB

FILE NAME =	USER NAME = carpenterj	DESIGNED - _____	REVISED - _____
pw\1\084EB\INTEG\Illinois.gov\PIWIDOT\Documents\DOT Offices\District 3\Projects\0366J26\CADD\0366J26-ehk-dtd		DRAWN - _____	REVISED - _____
Default	PLOT SCALE = 100,0000' / in.	CHECKED - _____	REVISED - _____
	PLOT DATE = 3/26/2018	DATE - _____	REVISED - _____

**STATE OF ILLINOIS
 DEPARTMENT OF TRANSPORTATION**

**PLAN SHEETS
 I-80**

SCALE: _____ SHEET 1 OF 5 SHEETS STA. _____ TO STA. _____

F.A.P. RTE.	SECTION	COUNTY	TOTAL SHEETS	SHEET NO.
*	**	***	25	21
CONTRACT NO. 66J26				
ILLINOIS FED. AID PROJECT				



*VARIOUS
 **2018-3 TREE REMOVAL EAB CONTROL
 ***BUREAU & DEKALB

FILE NAME =	USER NAME = carpenterj	DESIGNED - _____	REVISED - _____
pw\0104EB\INTEG\Illinois.gov\PWIDOT\Documents\DOT Offices\District 3\Projects\0366J26\CADDData\0366J26-shd\shd.dwg		DRAWN - _____	REVISED - _____
Default	PLOT SCALE = 100,0000' / In.	CHECKED - _____	REVISED - _____
	PLOT DATE = 3/26/2018	DATE - _____	REVISED - _____

**STATE OF ILLINOIS
 DEPARTMENT OF TRANSPORTATION**

**PLAN SHEETS
 I-80**

SCALE: _____ SHEET 2 OF 5 SHEETS STA. _____ TO STA. _____

F.A.P. RTE.	SECTION	COUNTY	TOTAL SHEETS	SHEET NO.
*	**	***	25	22
CONTRACT NO. 66J26				
		ILLINOIS	FED. AID PROJECT	



*VARIOUS
 **2018-3 TREE REMOVAL EAB CONTROL
 ***BUREAU & DEKALB

FILE NAME =	USER NAME = carpenterj	DESIGNED - _____	REVISED - _____
pw\1\04EB\INTEG\Illinois.gov\PWIDOT\Documents\DOT Offices\District 3\Projects\0366\26\CADD\0366\26\sheet\0366\26\sheet3.dwg		DRAWN - _____	REVISED - _____
Default	PLOT SCALE = 100,0000' / in.	CHECKED - _____	REVISED - _____
	PLOT DATE = 3/26/2018	DATE - _____	REVISED - _____

**STATE OF ILLINOIS
 DEPARTMENT OF TRANSPORTATION**

**PLAN SHEETS
 I-80**

SCALE: _____ SHEET 3 OF 5 SHEETS STA. _____ TO STA. _____

F.A.P. RTE.	SECTION	COUNTY	TOTAL SHEETS	SHEET NO.
*	**	***	25	23
CONTRACT NO. 66J26				
ILLINOIS FED. AID PROJECT				



*VARIOUS
 **2018-3 TREE REMOVAL EAB CONTROL
 ***BUREAU & DEKALB

FILE NAME =	USER NAME = carpenterj	DESIGNED - _____	REVISED - _____
pw:\IL084EB\INTEG\Illinois.gov\PWIDOT\Documents\DOT Offices\District 3\Projects\0366J26\CADD\0366J26-ehk\0366J26-ehk.dwg		DRAWN - _____	REVISED - _____
Default	PLOT SCALE = 100,0000' / in.	CHECKED - _____	REVISED - _____
	PLOT DATE = 3/26/2018	DATE - _____	REVISED - _____

**STATE OF ILLINOIS
 DEPARTMENT OF TRANSPORTATION**

PLAN SHEETS I-80			
SCALE: _____	SHEET 4 OF 5 SHEETS	STA. _____	TO STA. _____

F.A.P. RTE.	SECTION	COUNTY	TOTAL SHEETS	SHEET NO.
*	**	***	25	24
CONTRACT NO. 66J26				
ILLINOIS FED. AID PROJECT				



*VARIOUS
 **2018-3 TREE REMOVAL EAB CONTROL
 ***BUREAU & DEKALB

FILE NAME =	USER NAME = carpenterj	DESIGNED - _____	REVISED - _____
pw:\IL084EBID\INTEG\Illinois.gov\PWIDOT\Documents\DOT Offices\District 3\Projects\D366J26\CADDData\D366J26-ehk-dtd		DRAWN - _____	REVISED - _____
Default	PLOT SCALE = 100,0000' / in.	CHECKED - _____	REVISED - _____
	PLOT DATE = 3/26/2018	DATE - _____	REVISED - _____

**STATE OF ILLINOIS
 DEPARTMENT OF TRANSPORTATION**

**PLAN SHEETS
 I-80**

SCALE: _____ SHEET 5 OF 5 SHEETS STA. _____ TO STA. _____

F.A.P. RTE.	SECTION	COUNTY	TOTAL SHEETS	SHEET NO.
*	**	***	25	25
CONTRACT NO. 66J26				
ILLINOIS FED. AID PROJECT				