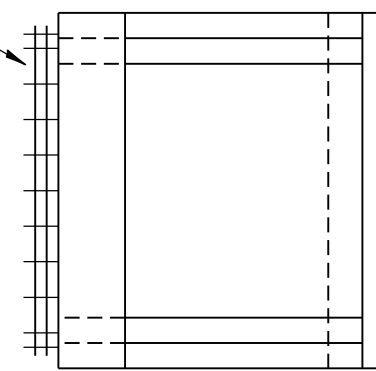
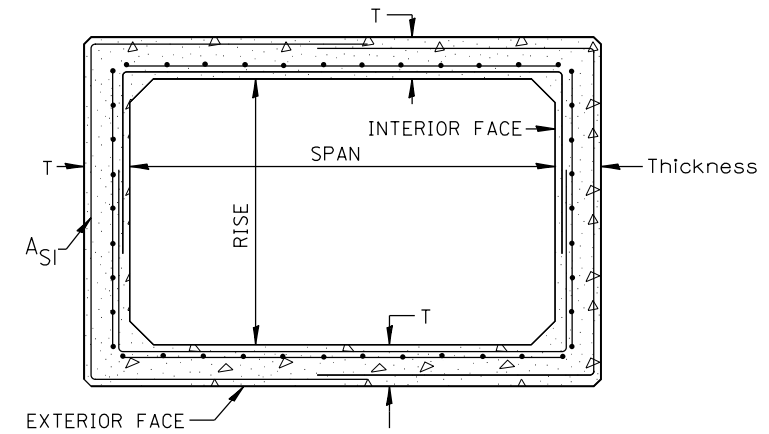


LEAVE 10(250) OF REINFORCEMENT EXPOSED AND PLACE THIS END INTO CONCRETE COLLAR

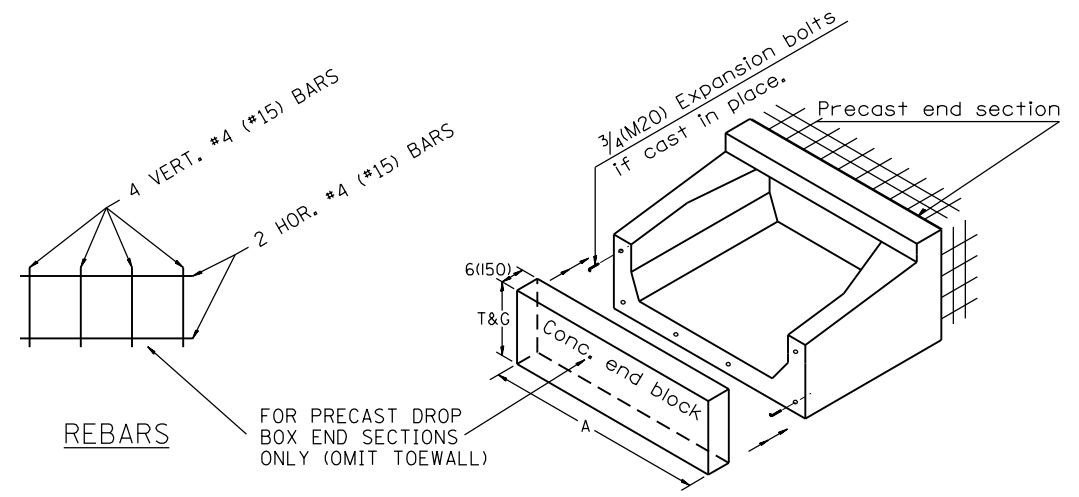


PLAN

END VIEW



CROSS-SECTION



PERSPECTIVE

GENERAL NOTES:

1. The Box Culvert Sections shall conform to ASTM C1577.
2. The External Sealing Band shall conform to ASTM C 877. The appropriate portions of Articles 550.02(I) and 1057.01 of the Standard Specifications shall apply.
3. Shop plans for the Precast Reinforced Box Culvert Sections, End Sections and Drop Box End Sections shall be submitted in accordance with Article 540.06 of the Standard Specifications.
4. All dimensions shall be verified with the Supplier.

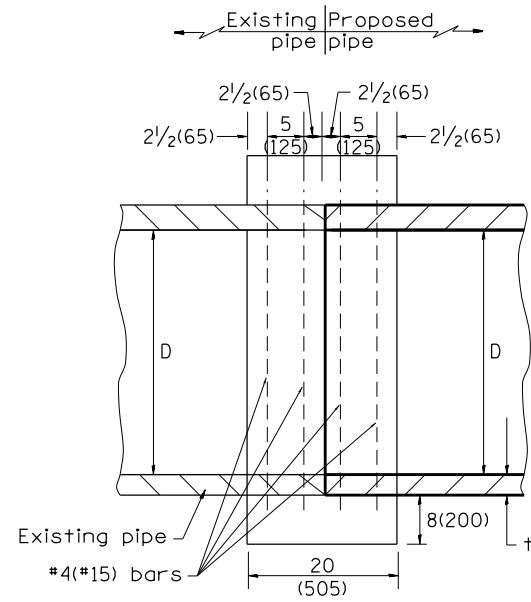
All dimensions are in inches (millimeters) unless otherwise noted.

01-01-97	RENUM. J-12.08 AND J-12.09, NEW FORMAT, METRICS.	T.P.	10-16-06	REVISED TO 2007 SPEC.	M.A.
	NEW REVISION BOX, NOTES		04-16-12	REVISED	R.D.
05-01-97	CORRECT TITLE & GEN. NOTES	J.A.			
06-17-99	CORRECT DIMENSIONS	J.A.			

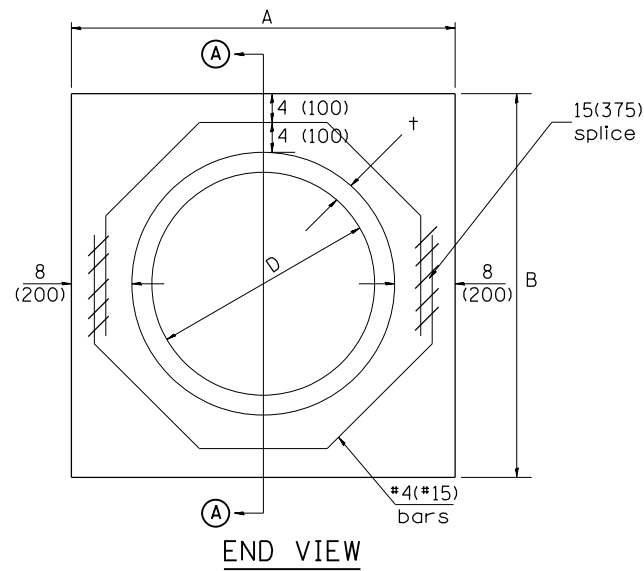
**STATE OF ILLINOIS
DEPARTMENT OF TRANSPORTATION**

**PRECAST CONCRETE BOX CULVERTS (SPECIAL),
END SECTION (SPECIAL), &
DROP BOX END SECTIONS (SPECIAL)**
NOT TO SCALE CADD STD. 540401-D4

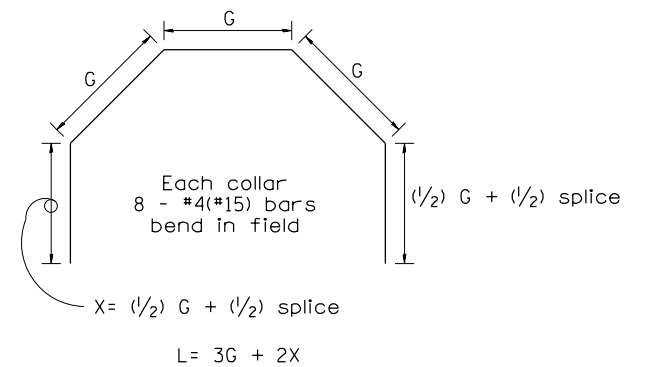
F.A.S. RTE.	SECTION	COUNTY	TOTAL SHEETS	SHEET NO.
VAR	(114,R;44-46)CLV	VARIOUS	225	101
FED. ROAD DIST. NO. ILLINOIS FED. AID PROJECT			CONTRACT NO. 68B59	



SECTION A - A



END VIEW



Each Collar									
					Reinforcement Bars				
D	t	A	B	CL. SI CONC.	G	X	L	Weight	
in (mm)	in (mm)	ft (m)	ft (m)	cu.yd. (m ³)	in (mm)	in (mm)	ft (m)	lb (kg)	
12 (300)	2.00 (51)	2.67 (0.814)	2.67 (0.814)	0.4 (0.270)	9 ¹⁵ / ₁₆ (253)	12 ⁷ / ₁₆ (317)	4.57 (1.393)	24 (11)	
15 (375)	2.25 (57)	2.96 (0.902)	2.96 (0.902)	0.4 (0.315)	11 ³ / ₈ (290)	13 ³ / ₁₆ (335)	5.05 (1.541)	27 (12)	
18 (450)	2.50 (64)	3.25 (0.991)	3.25 (0.991)	0.5 (0.362)	12 ¹³ / ₁₆ (327)	13 ⁷ / ₈ (354)	5.54 (1.689)	30 (14)	
21 (525)	2.75 (70)	3.54 (1.079)	3.54 (1.079)	0.5 (0.411)	14 ¹ / ₄ (364)	14 ⁵ / ₈ (372)	6.02 (1.836)	32 (15)	
24 (600)	3.00 (76)	3.83 (1.167)	3.84 (1.167)	0.6 (0.460)	15 ¹¹ / ₁₆ (401)	15 ⁵ / ₁₆ (391)	6.51 (1.984)	35 (16)	
27 (675)	3.25 (83)	4.13 (1.259)	4.13 (1.259)	0.7 (0.516)	17 ¹ / ₄ (438)	16 ¹ / ₁₆ (409)	6.99 (2.131)	37 (17)	
30 (750)	3.50 (89)	4.42 (1.347)	4.42 (1.347)	0.7 (0.570)	18 ¹¹ / ₁₆ (475)	16 ³ / ₄ (428)	7.48 (2.279)	40 (18)	
33 (825)	3.75 (95)	4.71 (1.436)	4.71 (1.436)	0.8 (0.624)	20 ¹ / ₈ (512)	17 ¹ / ₂ (446)	7.96 (2.426)	43 (19)	
36 (900)	4.00 (102)	5.00 (1.524)	5.00 (1.524)	0.9 (0.682)	21 ⁹ / ₁₆ (549)	18 ³ / ₁₆ (465)	8.44 (2.574)	45 (20)	
42 (1050)	4.50 (114)	5.58 (1.701)	5.58 (1.701)	1.0 (.800)	24 ⁷ / ₁₆ (622)	19 ³ / ₄ (501)	9.41 (2.869)	50 (23)	
48 (1200)	5.00 (127)	6.17 (1.881)	6.17 (1.881)	1.2 (0.930)	27 ⁵ / ₁₆ (696)	21 ³ / ₁₆ (538)	10.38 (3.164)	55 (25)	

GENERAL NOTES

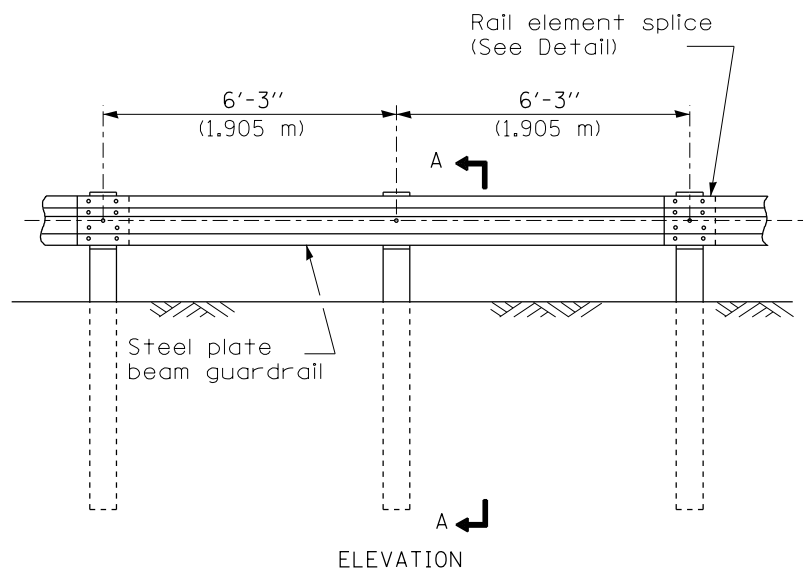
1. THE COLLAR SHALL BE CONSTRUCTED ENTIRELY OF CLASS SI CONCRETE IN ACCORDANCE WITH THE APPLICABLE PORTIONS OF SECTION 503 OF THE STANDARD SPECIFICATIONS. REINFORCEMENT BARS SHALL CONFORM TO SECTION 508.
2. This work shall be paid for by the cubic yard (cubic meter) for CONCRETE COLLAR and by the pound (kg) for REINFORCEMENT BARS.

QUANTITIES	
CALC. BY: R. J. D.	2-2-98
CHECKED BY: R. D. H.	2-6-98
	DATE:

QUANTITY CALCULATIONS ARE ON FILE AT THE DISTRICT 4 OFFICE; BUREAU OF PROJECT IMPLEMENTATION; DOCUMENTATION SECTION

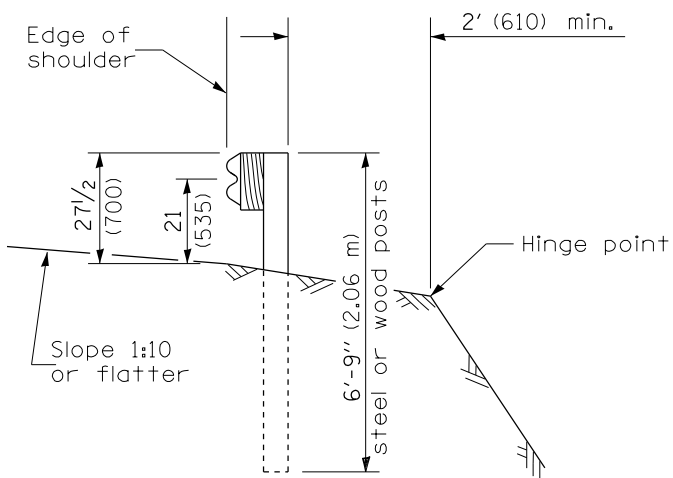
All dimensions are in inches (millimeters) unless otherwise noted.

STATE OF ILLINOIS DEPARTMENT OF TRANSPORTATION		PIPE CULVERT EXTENSION COLLAR (WITHOUT END SECTION)		NOT TO SCALE		CADD STD. 542016-D4				
01-01-97	RENUM. B-8.03, NEW REVISION BOX, REVISED	T.P.	09-01-00	CORRECT WEIGHT	J.A.	F.A.S. RTE.	SECTION	COUNTY	TOTAL SHEETS	SHEET NO.
	TITLE BOX, ADDED QUANTITY CALCULATION BOX		10-16-06	REV. TO 2007 SPEC., CORRECT mm UNITS	M.A.	VAR	(114,R;44-46)CLV	VARIOUS	225	102
04-01-97	CORRECT BAR	J.A.	2-15-11	ADDED GENERAL NOTE #2	R.D.	CONTRACT NO. 68B59				
02-10-98	REVISE QUANTITIES	J.A.				FED. ROAD DIST. NO. ILLINOIS FED. AID PROJECT				

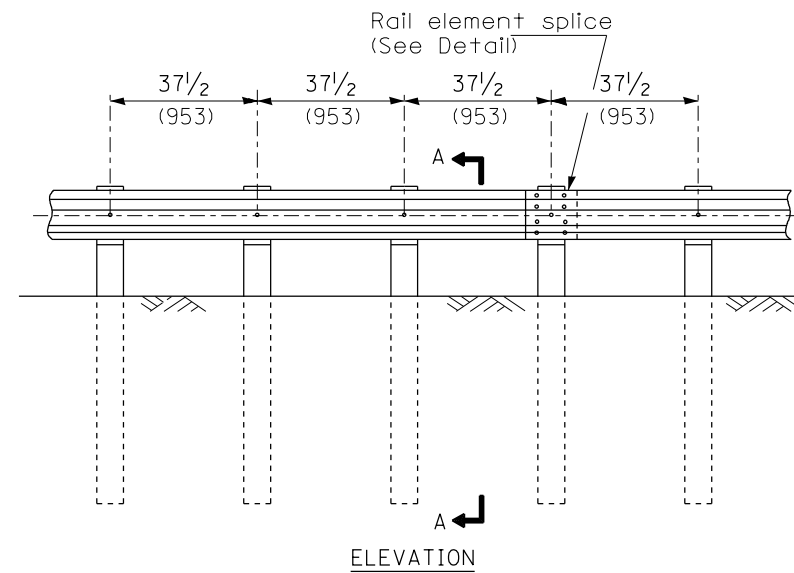


TYPE A

6'-3" (1.905 m) Typical post spacing

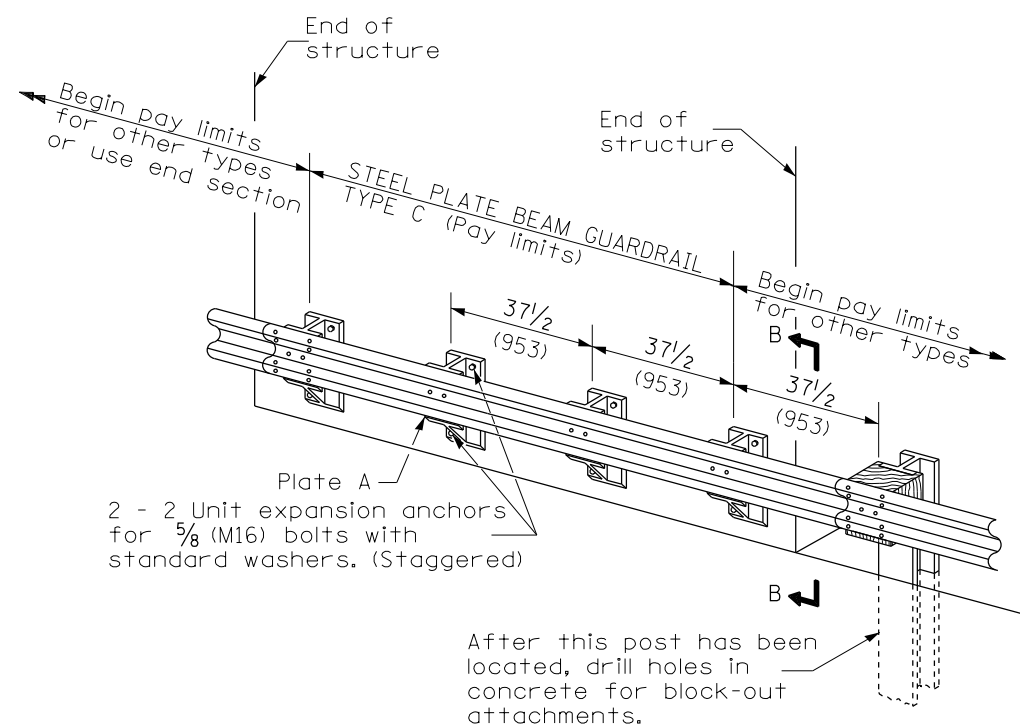


SECTION A-A



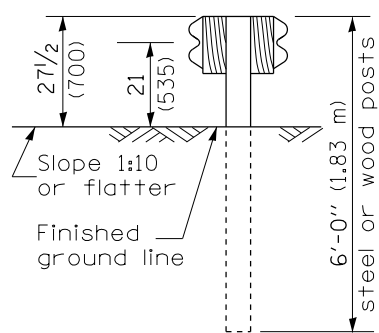
TYPE B

37 1/2 (953) Closed post spacing

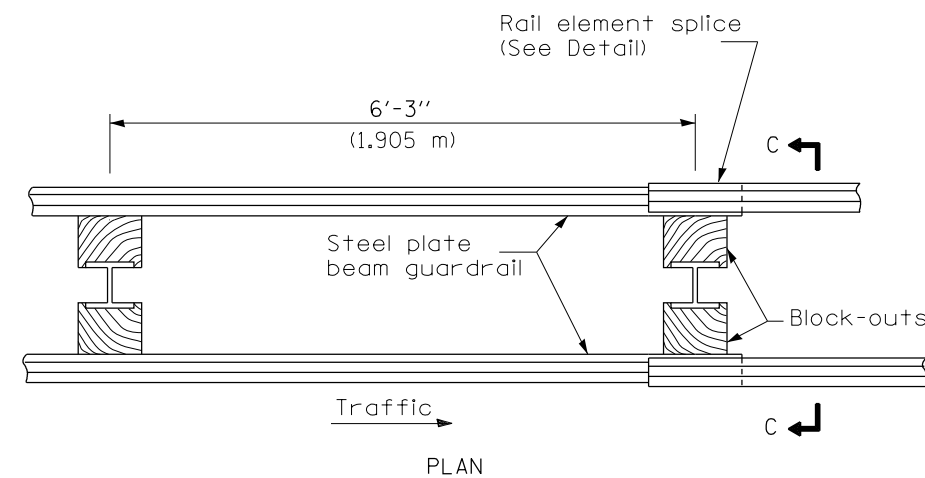


TYPE C

37 1/2 (953) Block-out spacing

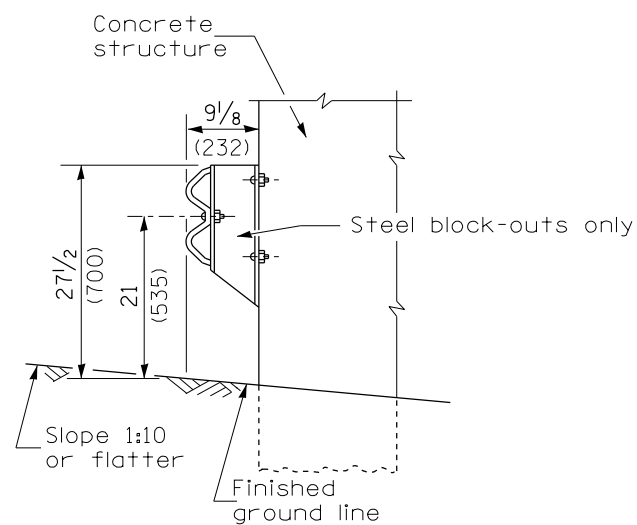


SECTION C-C



TYPE D

Double steel plate beam guardrail
6'-3" (1.905 m) typical post spacing



SECTION B-B

GENERAL NOTES

All slope ratios are expressed as units of vertical displacement to units of horizontal displacement (V:H).

All dimensions are in millimeters (inches) unless otherwise shown.

The existing steel posts may be drilled to match the bolt pattern shown herein for the wood block-out, or a new steel post shall be provided.

This detail is applicable to the guardrail system used prior to January 1, 2007. For details on the Midwest Guardrail System, see Standard 630001.

All dimensions are in inches (millimeters) unless otherwise noted.

03-01-07	NEW DETAIL	RJD			
03-07-11	Revised designer note	RJD			

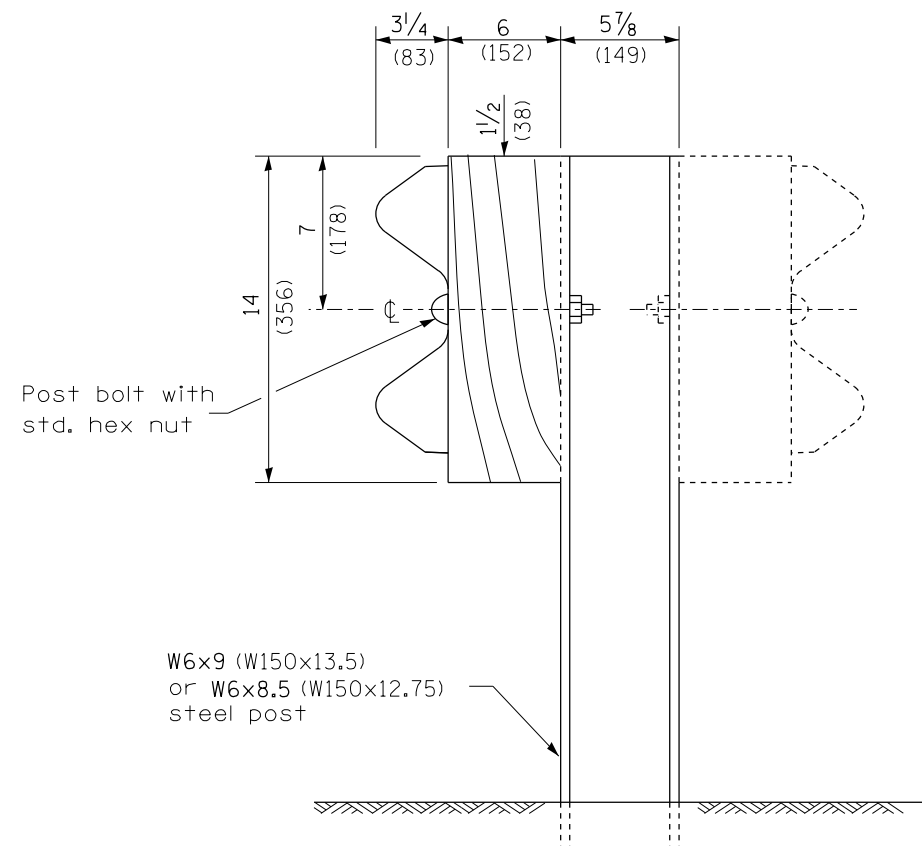
**STATE OF ILLINOIS
DEPARTMENT OF TRANSPORTATION**

**STEEL PLATE BEAM GUARDRAIL, TYPE A,
6.75 FOOT POSTS**

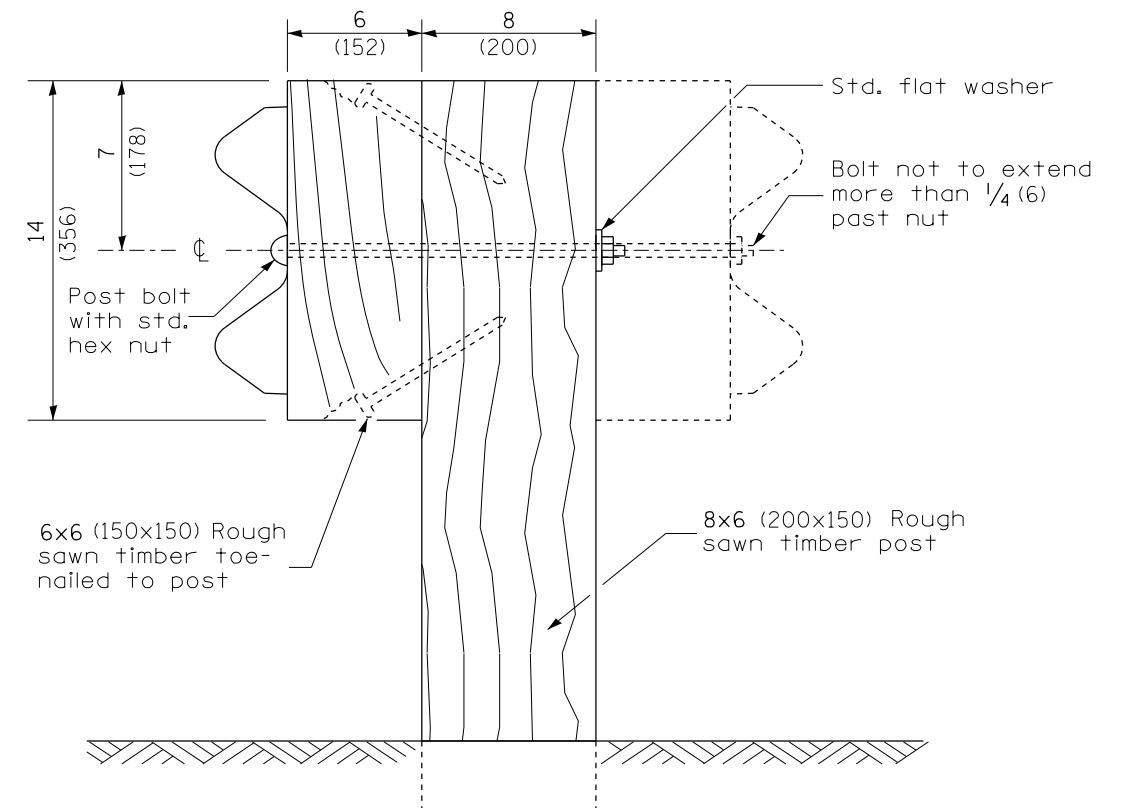
NOT TO SCALE

SHT. 1 OF 4
CADD STD. 630011-D4

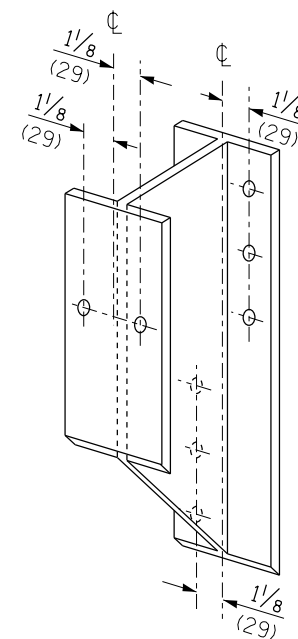
F.A.S. RTE.	SECTION	COUNTY	TOTAL SHEETS	SHEET NO.
VAR	(114,R;44-46)CLV	VARIOUS	225	103
FED. ROAD DIST. NO.			CONTRACT NO. 68B59	
ILLINOIS FED. AID PROJECT				



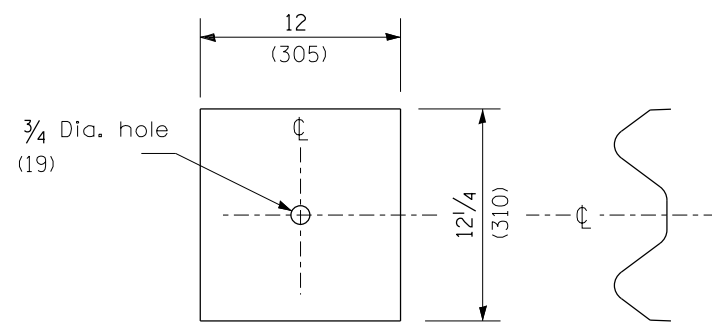
STEEL POST CONSTRUCTION



WOOD POST CONSTRUCTION



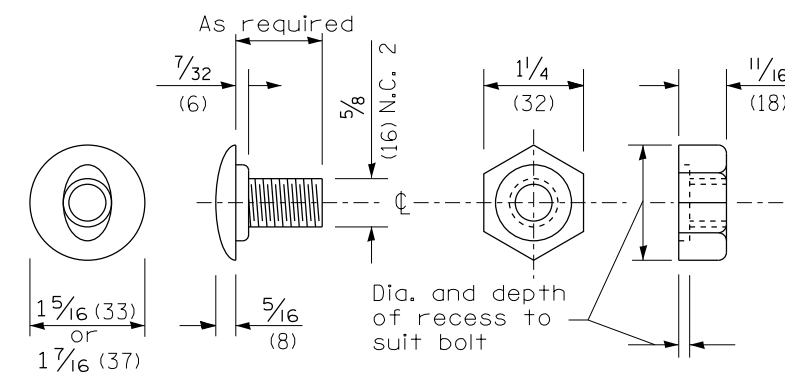
STEEL BLOCK-OUT DETAIL



NOTE

Plate A shall be placed between rail element and block-out at non-splice mounting points only when steel block-outs are used.

PLATE A



POST OR SPLICE BOLT & NUT

All dimensions are in inches (millimeters) unless otherwise noted.

STATE OF ILLINOIS
DEPARTMENT OF TRANSPORTATION

STEEL PLATE BEAM GUARDRAIL, TYPE A,
6.75 FOOT POSTS

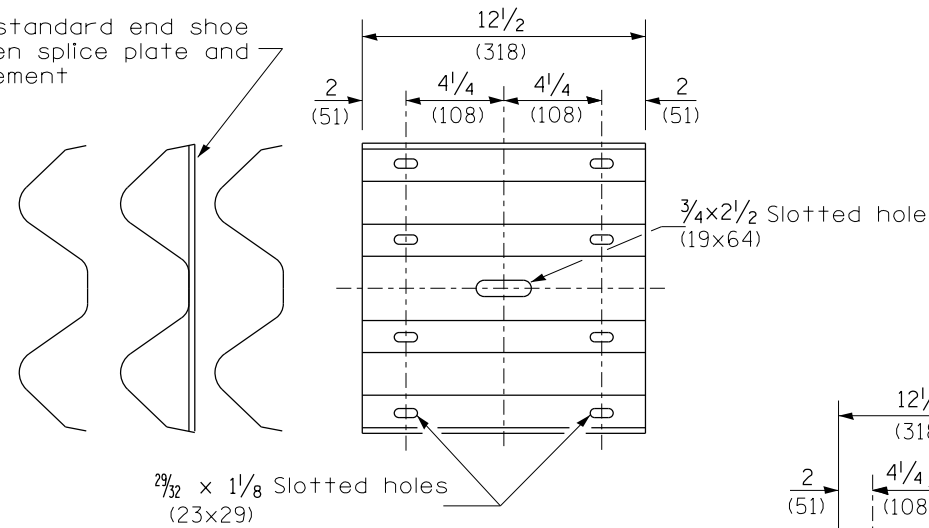
NOT TO SCALE

SHT. 2 OF 4
CADD STD. 630011-D4

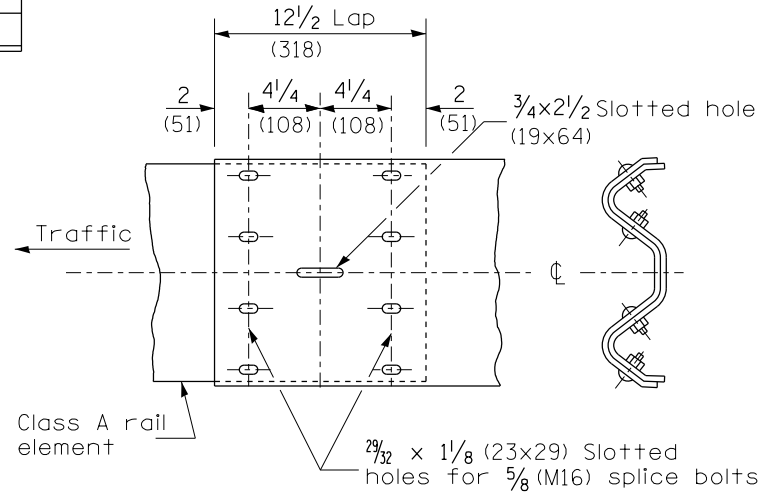
F.A.S. RTE.	SECTION	COUNTY	TOTAL SHEETS	SHEET NO.
VAR	(114,R;44-46)CLV	VARIOUS	225	104
FED. ROAD DIST. NO. ILLINOIS FED. AID PROJECT			CONTRACT NO. 68B59	

Peoria, Knox

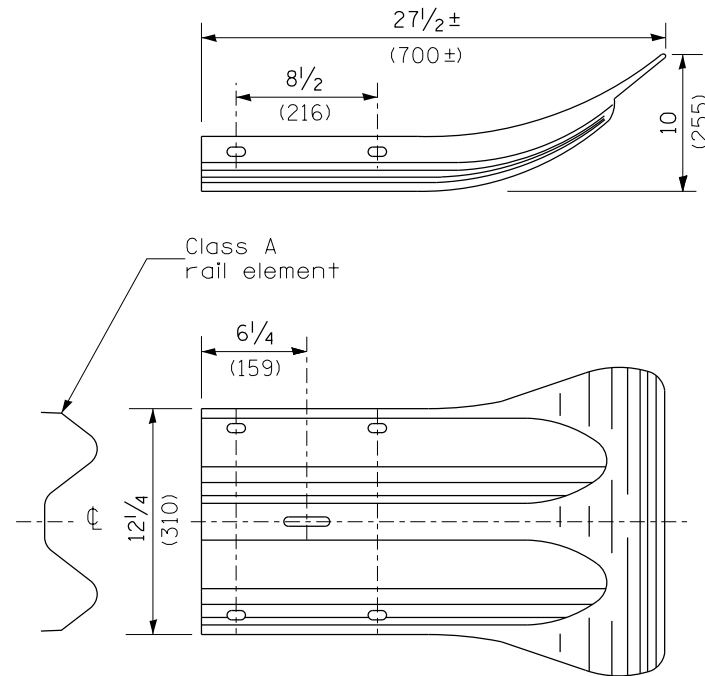
Place standard end shoe between splice plate and rail element



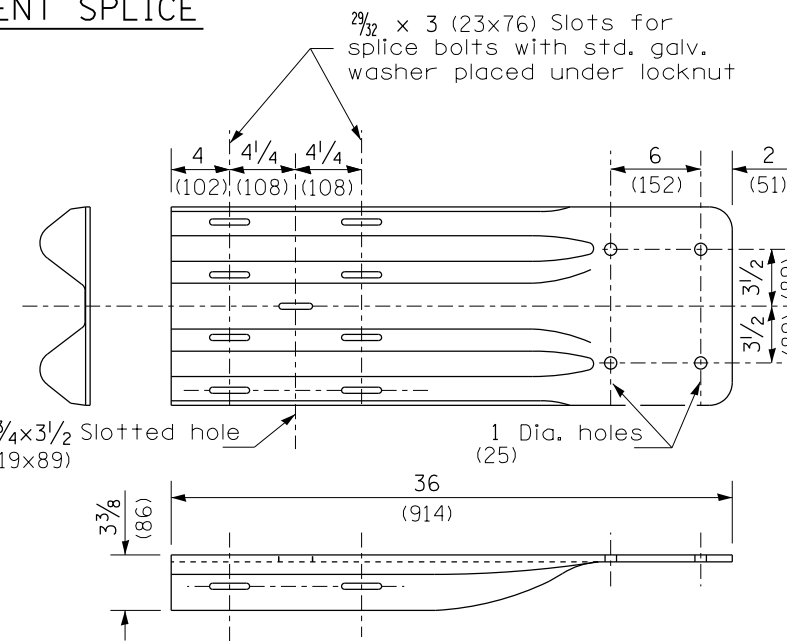
SPLICE PLATE



RAIL ELEMENT SPLICE



END SECTION



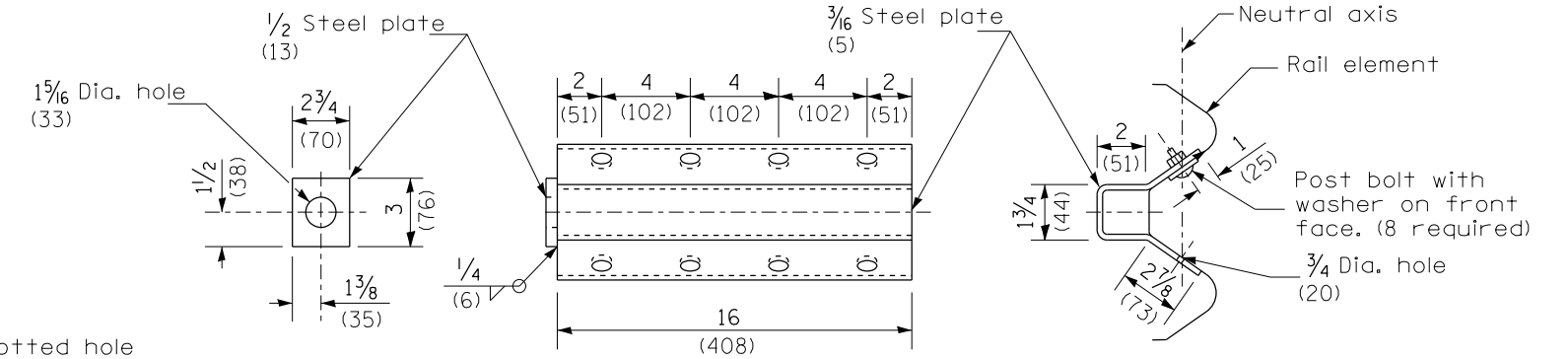
NOTE

When end shoe is attached to a bridge parapet which has an expansion joint, the bolts shall be provided with a locknut or double nut and shall be tightened only to a point that will allow guardrail movement.

The standard end shoe shall be attached to the concrete with pre-drilled or self-drilling anchor bolts. The anchor cone shall be set flush with the surface of the concrete.

Externally threaded studs protruding from the surface of the concrete will not be permitted.

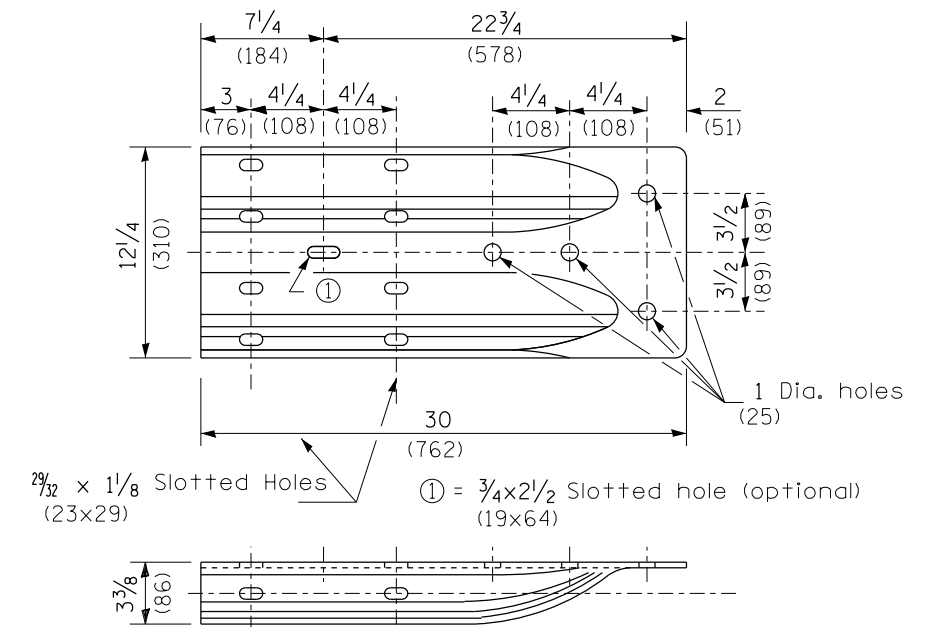
END SHOE



NOTE

Anchor plate T shall be used to attach cable assembly to guardrail when required on traffic barrier terminals.

ANCHOR PLATE T DETAILS



ALTERNATE END SHOE

All dimensions are in inches (millimeters) unless otherwise noted.

--	--	--	--	--	--	--	--	--	--

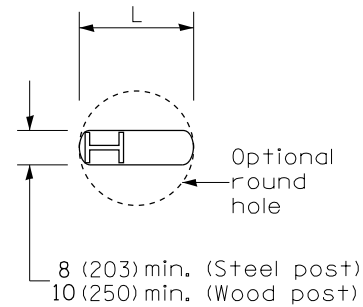
STATE OF ILLINOIS
DEPARTMENT OF TRANSPORTATION

STEEL PLATE BEAM GUARDRAIL, TYPE A,
6.75 FOOT POSTS

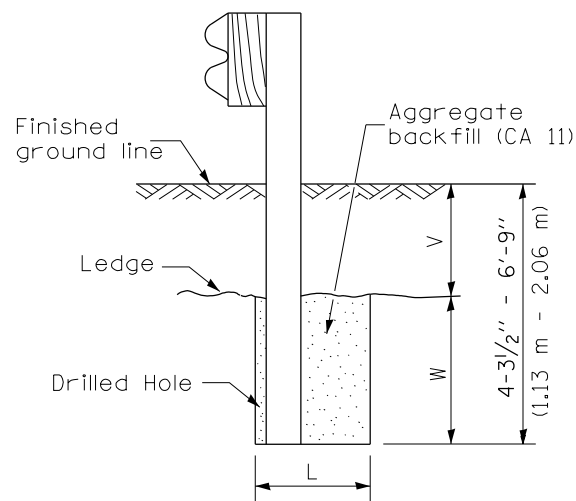
NOT TO SCALE

SHT. 3 OF 4
CADD STD. 630011-D4

F.A.S. RTE.	SECTION	COUNTY	TOTAL SHEETS	SHEET NO.
VAR	(114,R;44-46)CLV	VARIOUS	225	105
FED. ROAD DIST. NO. ILLINOIS FED. AID PROJECT			CONTRACT NO. 68B59	

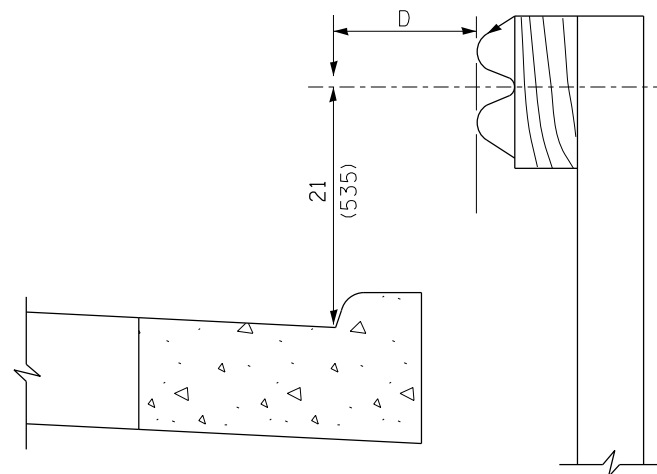


PLAN



ELEVATION

FOOTING FOR POST WHEN IMPERVIOUS MATERIAL IS ENCOUNTERED



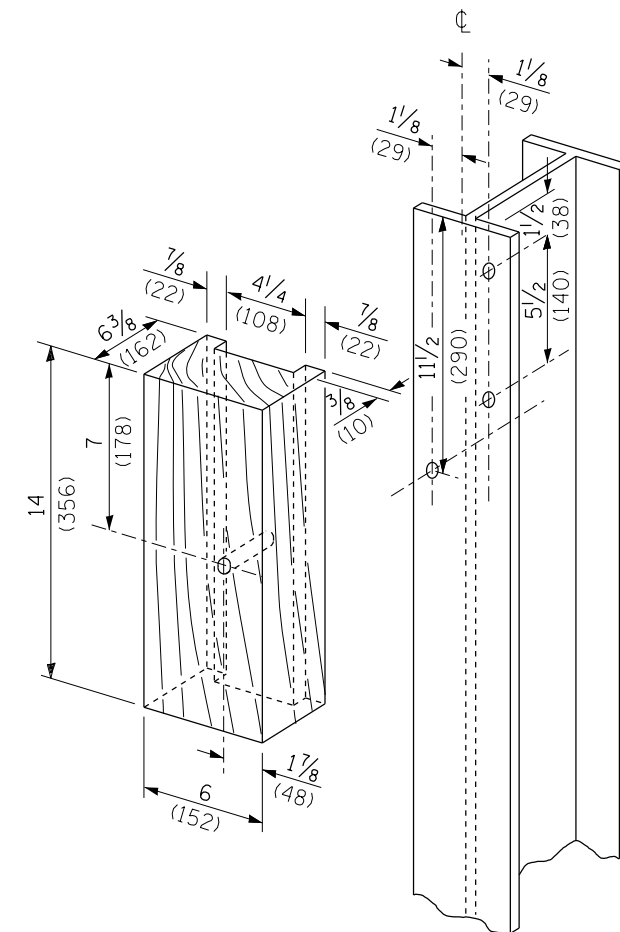
Note:

If it is necessary for D to be more than 12 (300) and less than 10'-0" (3.0 m) type M-2 (M-5) curb and gutter (Std. 606001) shall be used in front of and in advance of the guardrail.

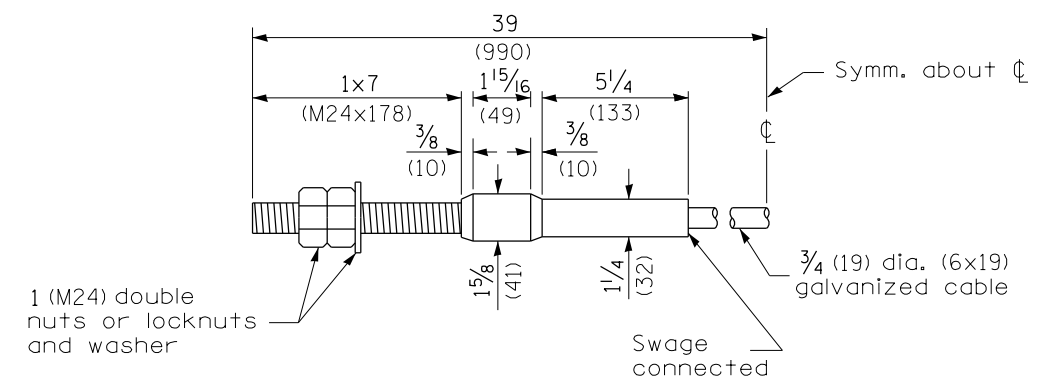
GUARDRAIL PLACED BEHIND CURB

(D = 0 desirable to 12 (300) maximum)

V	W	L	
		Steel Post	Wood Post
0 - 18 (0 - 460)	24 (610)	21 (530)	23 (580)
>18 - 41.5 (>460 - 825)	12 (305)	8 (203)	10 (250)
>41.5 - 53.5 (>825 - 1.13 m)	12 - 0 (305 - 0)	8 (203)	10 (250)



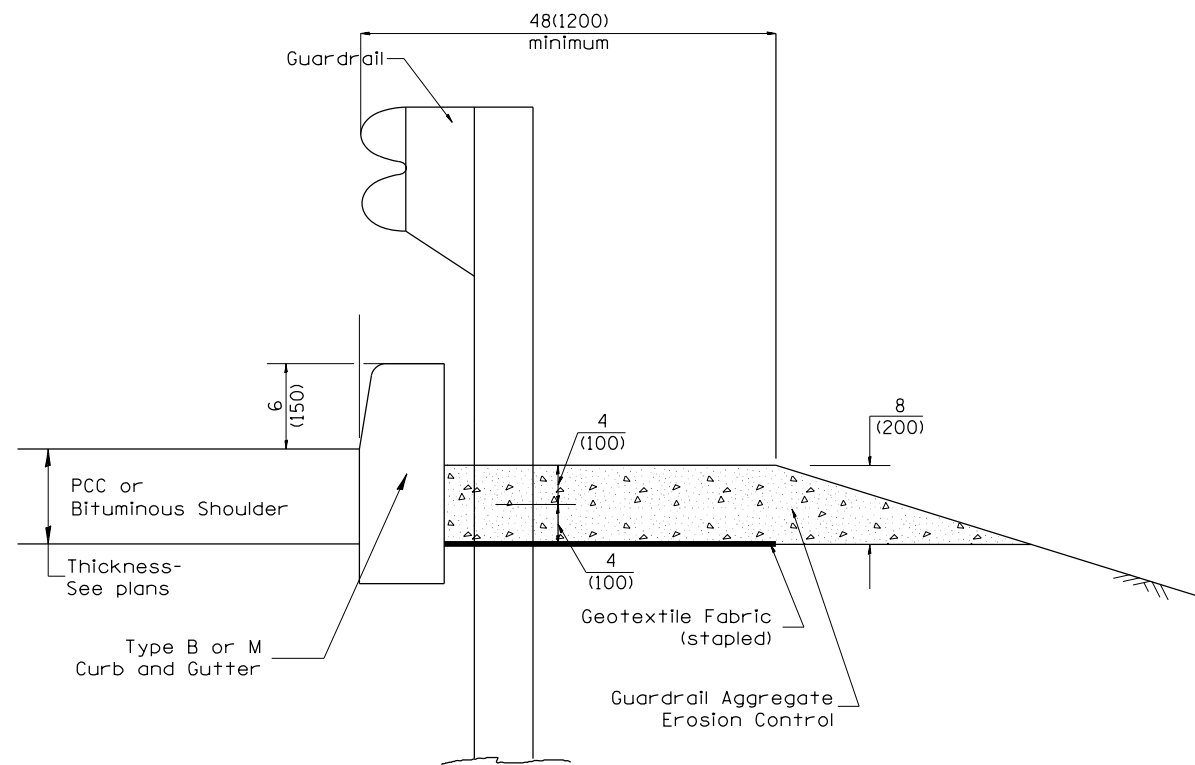
WOOD BLOCK-OUT AND STEEL POST DETAILS



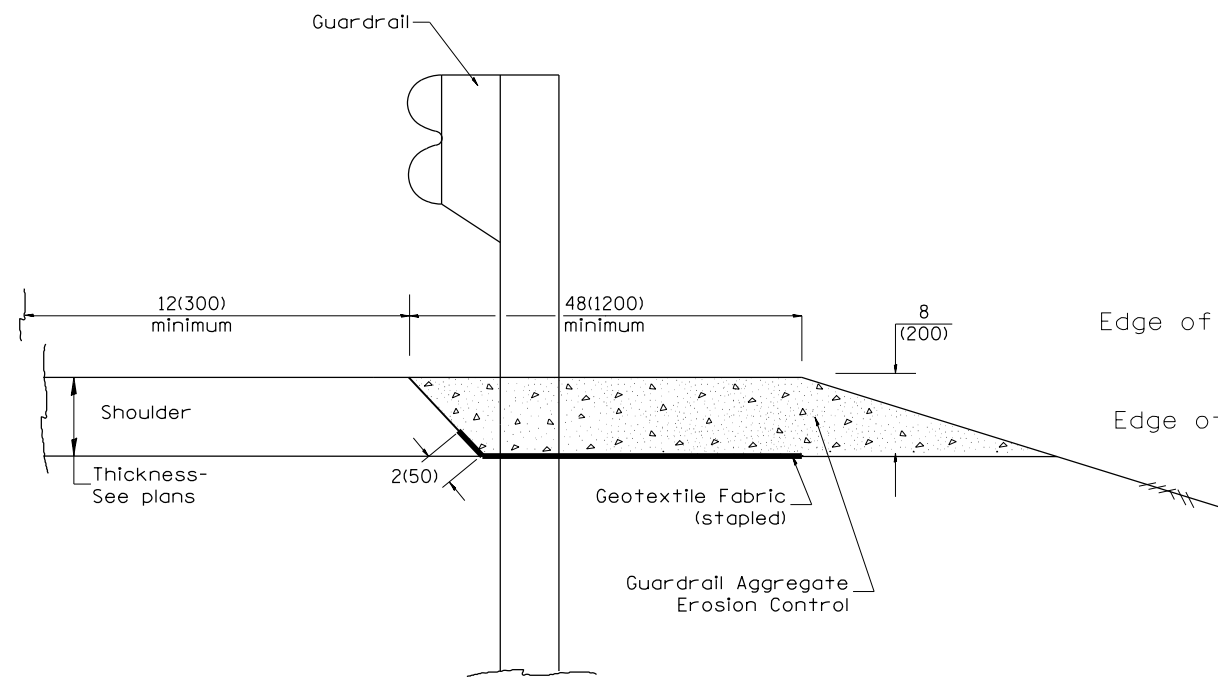
CABLE ASSEMBLY

(18,100 kg (40,000 lbs.) min. breaking strength)
Tighten to taut tension.

All dimensions are in inches (millimeters) unless otherwise noted.



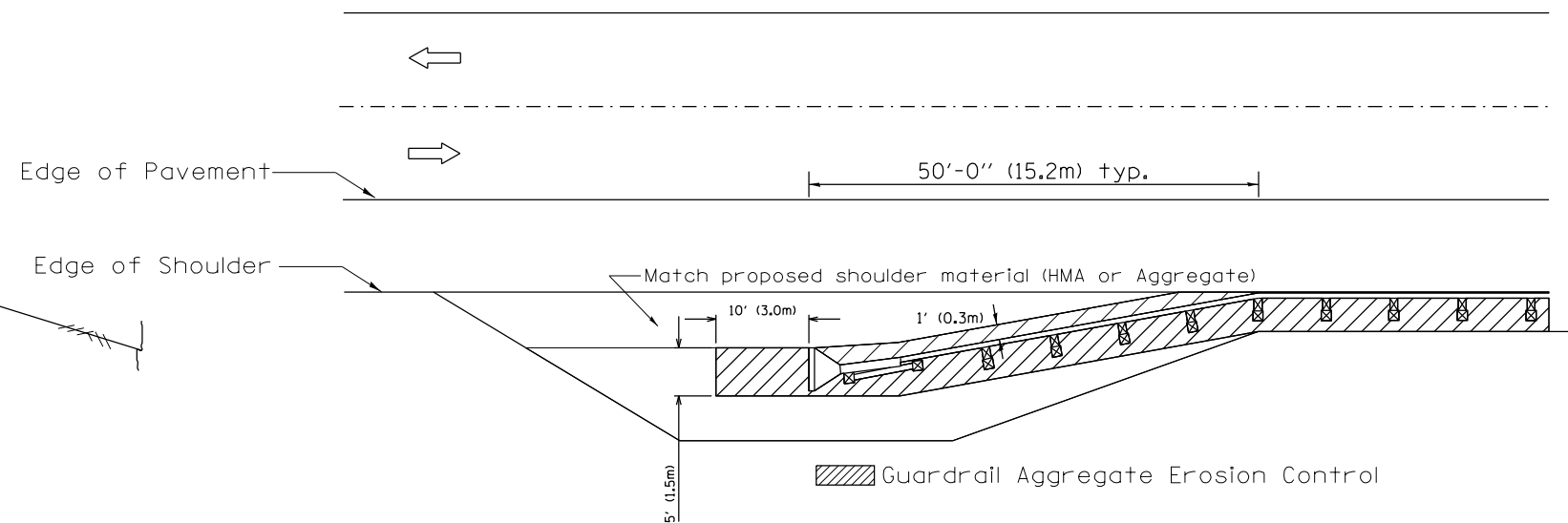
TYPICAL SECTION WITH EROSION CONTROL CURB



TYPICAL SECTION WITHOUT EROSION CONTROL CURB

GENERAL NOTES: GUARDRAIL AGGREGATE EROSION CONTROL

1. This work shall consist of grading as needed, furnishing and installing geotextile fabric and staples, and furnishing, placing and shaping crushed aggregate around and behind Steel Plate Beam Guardrail posts in accordance with Plan Details.
2. Before placing the aggregate and the Geotextile Fabric, weeds and grass shall be removed from the area to be covered.
3. After the area has been prepared, and in a dry condition, the Geotextile fabric shall be placed with a 12(300) minimum overlap. A knife cut for guardrail post installation is necessary.
4. The aggregate shall be deposited, compacted and shaped by either mechanical or hand methods, in a manner reasonably true to line and grade.
5. The Contractor shall have the option of placing the guardrail before or after the Geotextile Fabric and Aggregate are in place. If the guardrail is placed after the Geotextile Fabric and Aggregate, then any voids must be filled and the aggregate returned to line and grade.
6. Materials shall meet the following requirements:
 - A. The crushed aggregate shall be CA1 gradation in accordance with Article 1004.01(c) of the Standard Specifications.
 - B. The Geotextile Fabric shall be nonwoven fabric in accordance with Article 1080.02 of the Standard Specifications.



All dimensions are in inches (millimeters) unless otherwise noted.

01-01-97	RENUM. C-22.01, NEW REVISION BOX	T.P.	03-07-11	ADDED DETAIL SHOWING PLAN VIEW	R.D.
03-01-97	CORRECT STD. NUMBERS IN NOTES PG. 2	J.A.	08-10-12	REVISED CURB "B" AND AGGREGATE	R.D.
11-03-00	CORRECTION TO NOTES	M.A.	07-15-15	ADDRESSED SHOULDER INLET CURB	R.D.
10-16-06	REVISED TO 2007 SPEC.	M.A.	01-26-17	REVISED	R.D.

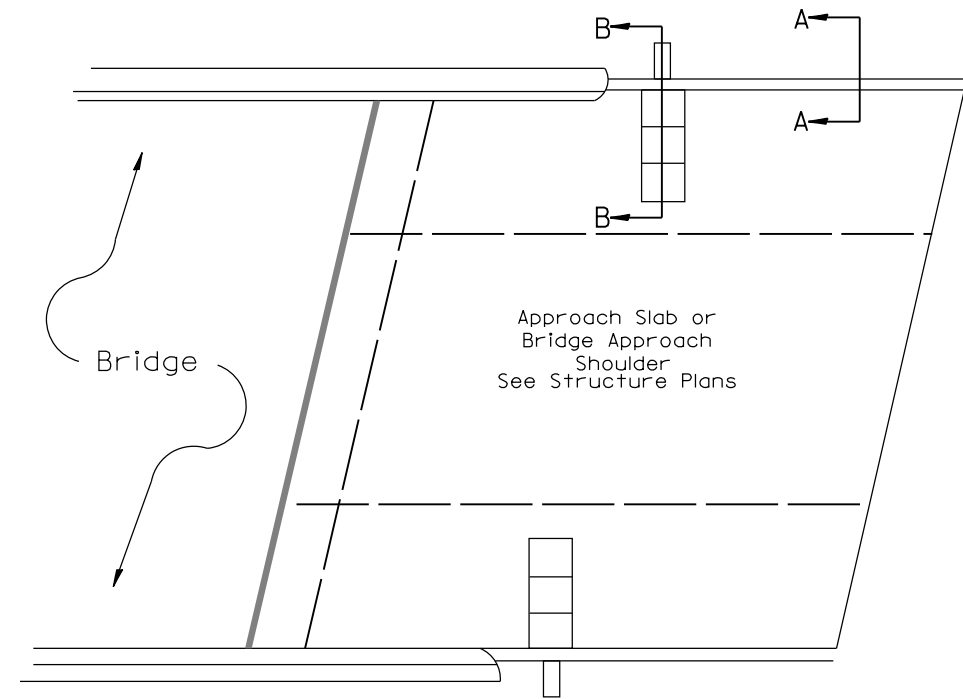
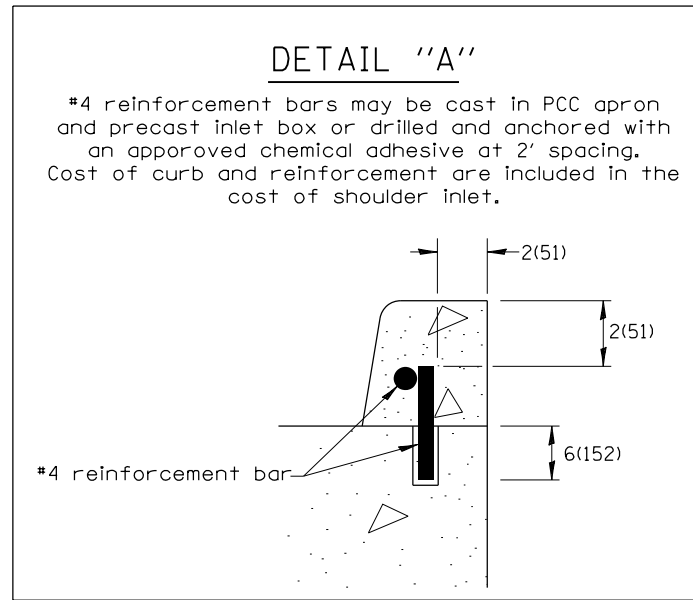
**STATE OF ILLINOIS
DEPARTMENT OF TRANSPORTATION**

GUARDRAIL EROSION CONTROL TREATMENTS

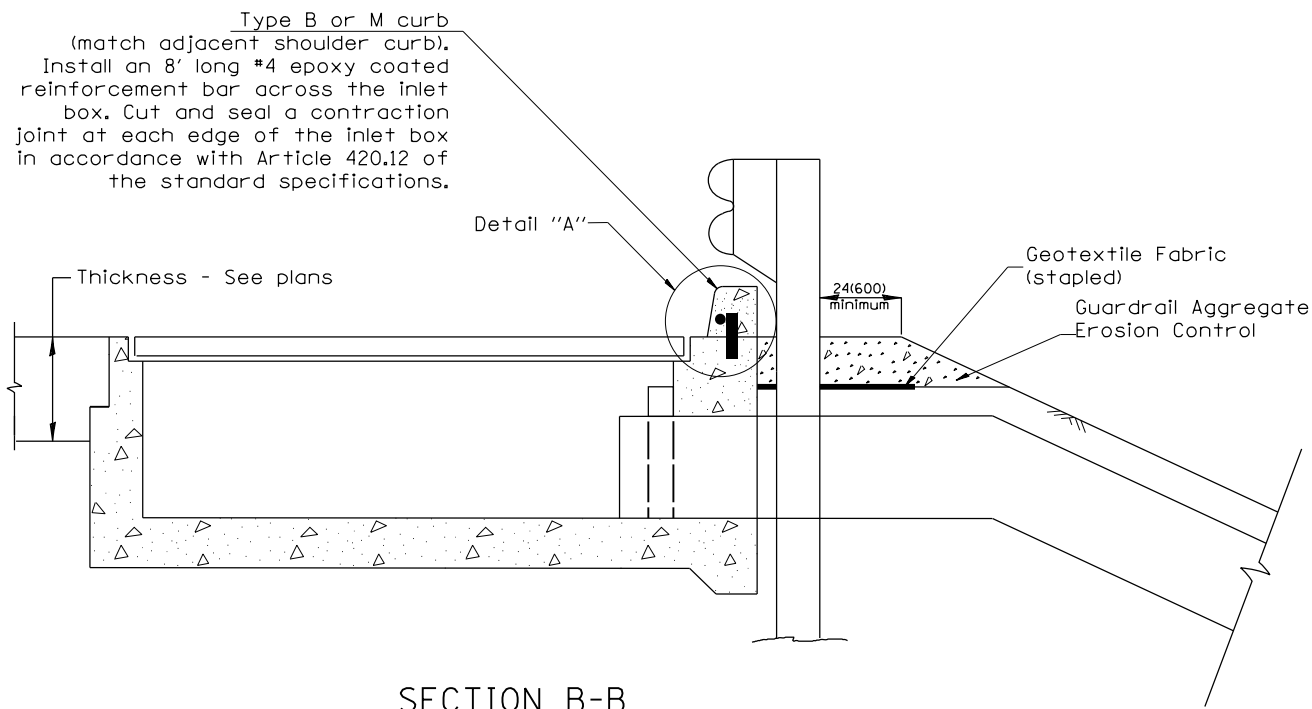
NOT TO SCALE

SHT. 1 OF 2
CADD STD. 630101-D4

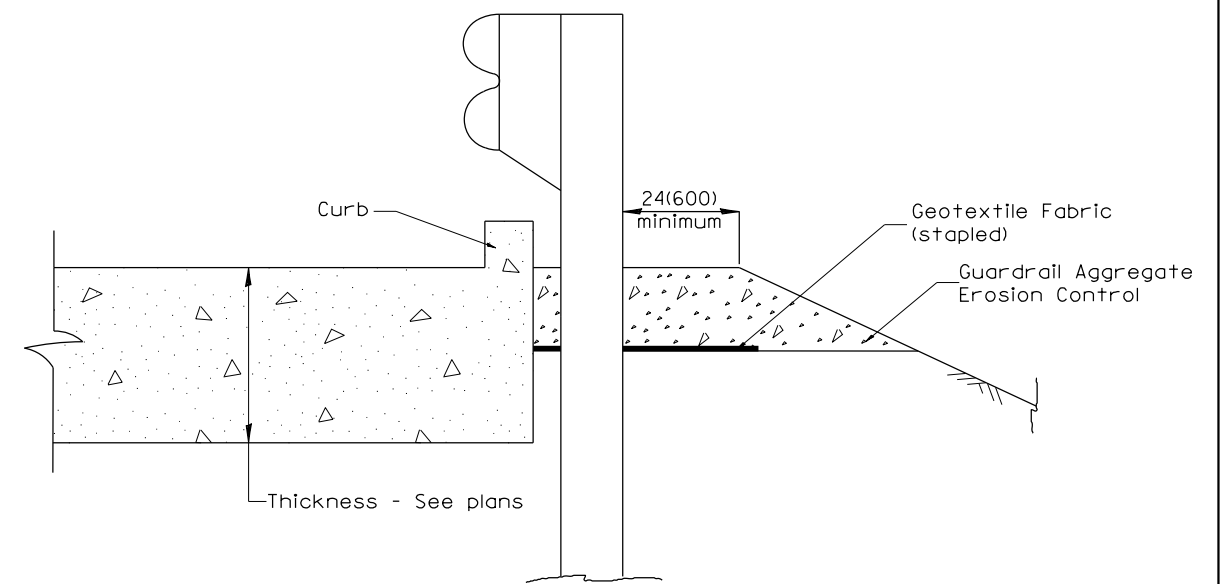
F.A.S RTE.	SECTION	COUNTY	TOTAL SHEETS	SHEET NO.
VAR	(114,R;44-46)CLV	VARIOUS	225	107
FED. ROAD DIST. NO. ILLINOIS FED. AID PROJECT			CONTRACT NO. 68B59	



PLAN VIEW
APPROACH SLAB OR SHOULDER PLACEMENT



SECTION B-B
TYPICAL SECTION AT INLETS
TYPE E, F & G (HIGHWAY STANDARD 610001)



SECTION A-A
TYPICAL SECTION WITH BRIDGE APPROACH CURB

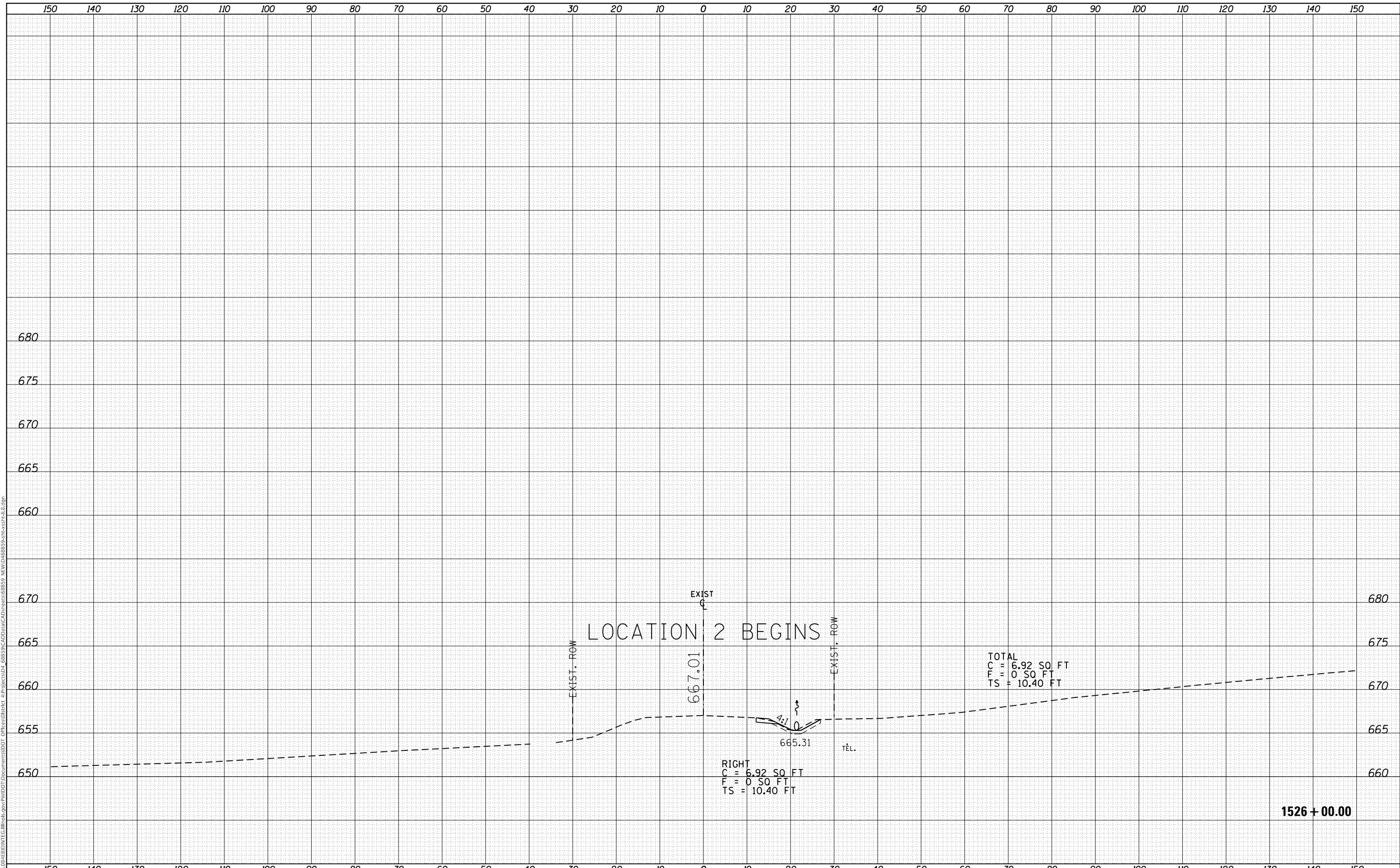
All dimensions are in inches (millimeters) unless otherwise noted.

STATE OF ILLINOIS DEPARTMENT OF TRANSPORTATION				GUARDRAIL EROSION CONTROL TREATMENTS				F.A.S RTE.	SECTION	COUNTY	TOTAL SHEETS	SHEET NO.
				NOT TO SCALE				VAR	(114,R;44-46)CLV	VARIOUS	225	108
				SHT. 2 OF 2 CADD STD. 630101-D4				CONTRACT NO. 68B59				
								FED. ROAD DIST. NO. ILLINOIS FED. AID PROJECT				

FINAL SURVEY NO.	SURVEYED	DATE
NOTE BOOK	PLOTTED	BY
NO.	TEMPLATE	
	AREAS CHECKED	

ORIGINAL SURVEY NO.	SURVEYED	DATE
NOTE BOOK	PLOTTED	BY
NO.	TEMPLATE	
	AREAS CHECKED	

MODEL: Defaulr
 FILE NAME: D:\11108\EBID\INTC\Illinois\pwp\WIDOT\Documents\DOT Office\District 4\Projects\04_68B59\CAD\Drawn\CAD\Sheet\68B59_NEW\04_68B59-int-xsect-IL8.dgn



USER NAME = mohamedeb	DESIGNED -	REVISED -
	DRAWN -	REVISED -
PLOT SCALE = 20.0000 ' / in.	CHECKED -	REVISED -
PLOT DATE = 4/3/2018	DATE -	REVISED -

**STATE OF ILLINOIS
 DEPARTMENT OF TRANSPORTATION**

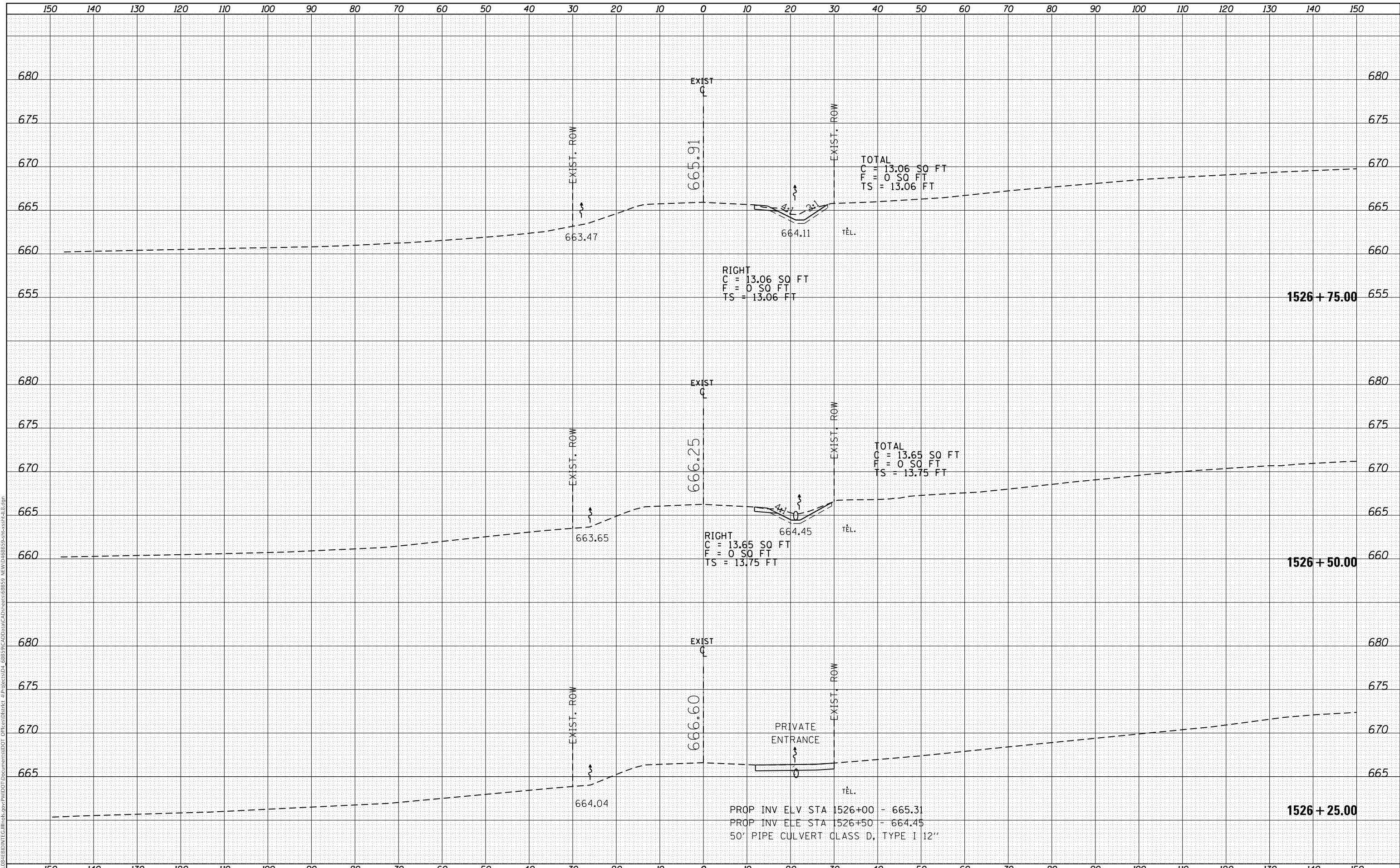
CROSS SECTIONS IL 8	
LOCATION 2	
SCALE:	SHEET 1 OF 80 SHEETS
	STA. 1526+00.00 TO STA. 1526+00.00

F.A.S. RTE.	SECTION	COUNTY	TOTAL SHEETS	SHEET NO.
VAR	(114,R:44-46)CLV	VARIOUS	225	109
			CONTRACT NO. 68B59	
		ILLINOIS	FED. AID PROJECT	

DATE	
BY	
SURVEYED	
PLOTTED	
TEMPLATE	
AREAS CHECKED	
FINAL SURVEY NO.	
NOTE BOOK NO.	
AREAS CHECKED	

DATE	
BY	
SURVEYED	
PLOTTED	
TEMPLATE	
AREAS CHECKED	
ORIGINAL SURVEY NO.	
NOTE BOOK NO.	
AREAS CHECKED	

MODEL: Defaulr
 FILE NAME: D:\ILLINOIS\BID\INT\G:\Illinois\pwp\pwwd\Documents\DOT Documents\DOT Office\District 4\Projects\04_68B59\CAD\Drawn\CAD\Drawn\68B59 - NEW\04_68B59-int-xsh1-IL.dgn



USER NAME = mohamedeb	DESIGNED -	REVISED -
	DRAWN -	REVISED -
PLOT SCALE = 20.0000' / in.	CHECKED -	REVISED -
PLOT DATE = 4/3/2018	DATE -	REVISED -

**STATE OF ILLINOIS
DEPARTMENT OF TRANSPORTATION**

**CROSS SECTIONS IL 8
LOCATION 2**

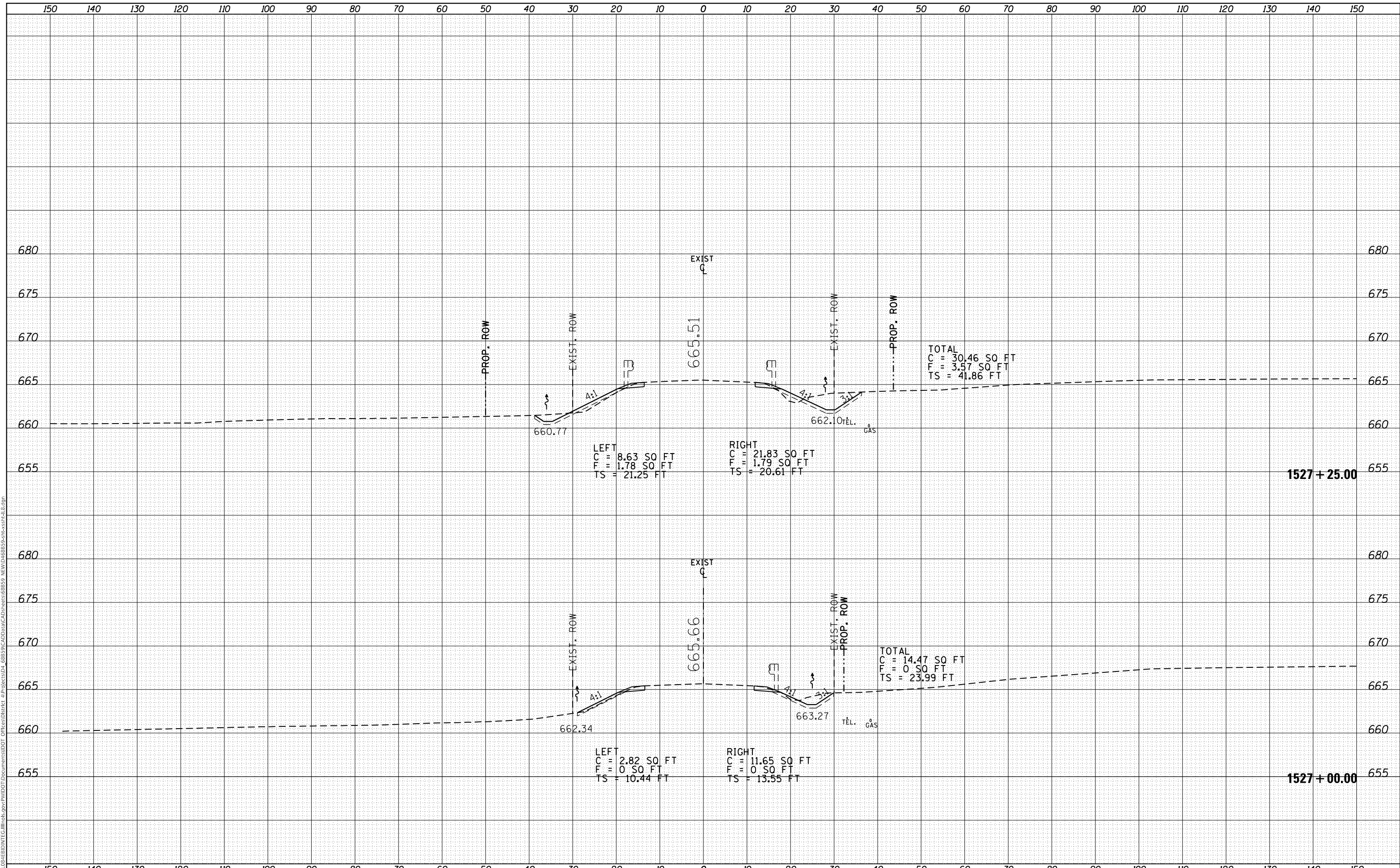
SCALE: SHEET 2 OF 80 SHEETS STA. 1526+25.00 TO STA. 1526+75.00

F.A.S. RTE.	SECTION	COUNTY	TOTAL SHEETS	SHEET NO.
VAR	(114,R:44-46)CLV	VARIOUS	225	110
			CONTRACT NO. 68B59	
		ILLINOIS	FED. AID PROJECT	

DATE	
BY	
FINAL SURVEY	SURVEYED
NOTE BOOK	PLOTTED
NO.	TEMPLATE
	AREAS CHECKED

DATE	
BY	
ORIGINAL SURVEY	SURVEYED
NOTE BOOK	PLOTTED
NO.	TEMPLATE
	AREAS CHECKED

MODEL: Defaulr
 FILE NAME: D:\ILLINOIS\BID\INT\G:\Illinois\pwp\PWDOT\Documents\DOT Documents\DOT Office\District 4\Projects\04_68B59\CAD\Drawn\CAD\Drawn\68B59_NEW\04_68B59-int-xsect-IL8.dgn



USER NAME = mohamedeb	DESIGNED -	REVISED -
	DRAWN -	REVISED -
PLOT SCALE = 20.0000 ' / in.	CHECKED -	REVISED -
PLOT DATE = 4/3/2018	DATE -	REVISED -

**STATE OF ILLINOIS
 DEPARTMENT OF TRANSPORTATION**

**CROSS SECTIONS IL 8
 LOCATION 2**

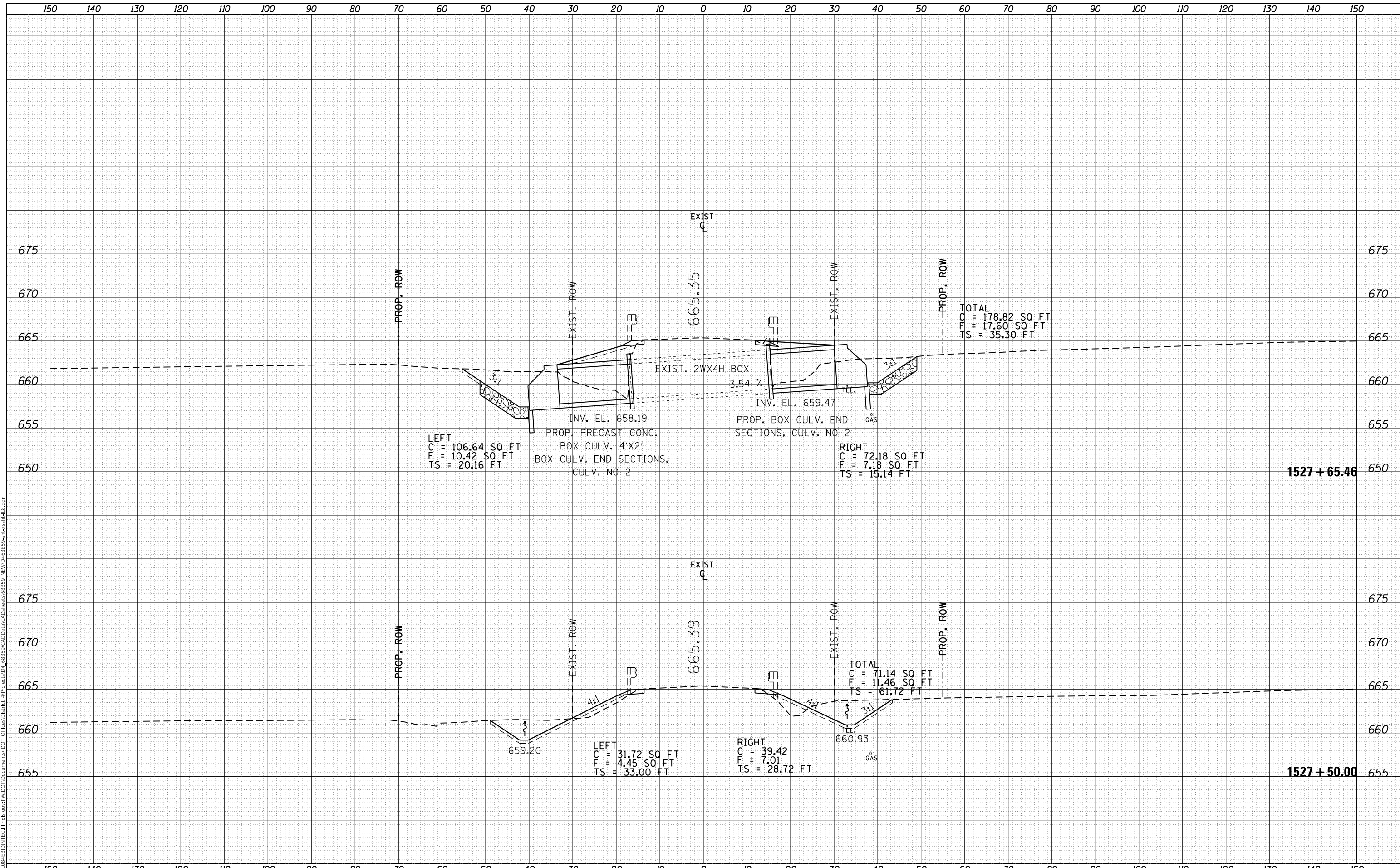
SCALE: SHEET 3 OF 80 SHEETS STA. 1527+00.00 TO STA. 1527+25.00

F.A.S. RTE.	SECTION	COUNTY	TOTAL SHEETS	SHEET NO.
VAR	(114,R:44-46)CLV	VARIOUS	225	111
			CONTRACT NO. 68B59	
			ILLINOIS FED. AID PROJECT	

FINAL SURVEY	SURVEYED	DATE
NOTE BOOK	PLOTTED	BY
NO.	TEMPLATE	
	AREAS CHECKED	

ORIGINAL SURVEY	SURVEYED	DATE
NOTE BOOK	PLOTTED	BY
NO.	TEMPLATE	
	AREAS CHECKED	

MODEL: Defaulr
 FILE NAME: D:\ILLINOIS\BID\INT\Ca Illinois\pwp\WDDT Documents\DOT Office\District 4\Projects\04_68B59\CAD\Drawn\CAD\Sheet\68B59_NEW\04_68B59-int-xsh1-IL.dgn



USER NAME = mohamedeb	DESIGNED -	REVISED -
	DRAWN -	REVISED -
PLOT SCALE = 20,0000 ' / in.	CHECKED -	REVISED -
PLOT DATE = 4/3/2018	DATE -	REVISED -

**STATE OF ILLINOIS
DEPARTMENT OF TRANSPORTATION**

**CROSS SECTIONS IL 8
LOCATION 2**

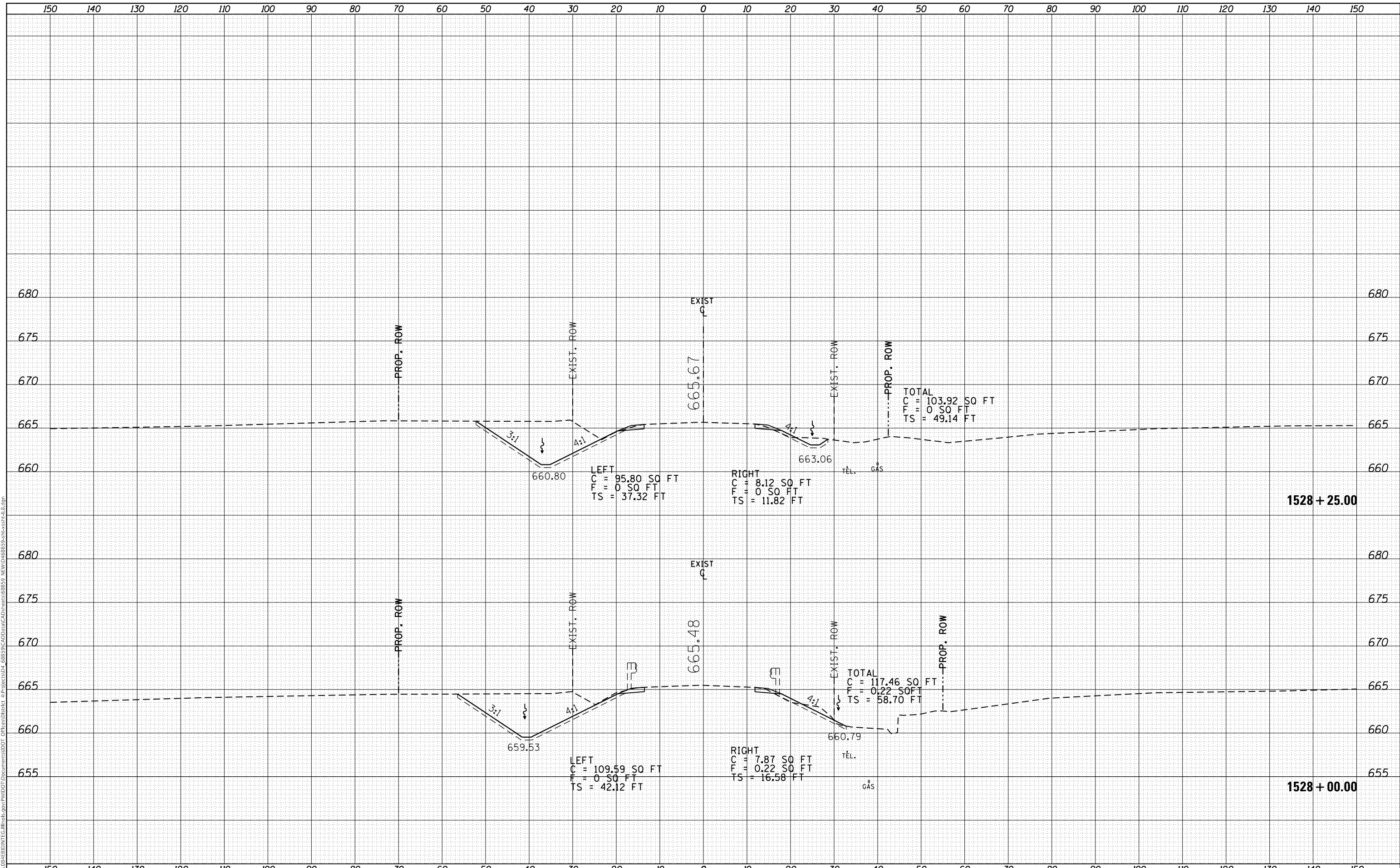
SCALE: SHEET 4 OF 80 SHEETS STA. 1527+50.00 TO STA. 1527+65.46

F.A.S. RTE.	SECTION	COUNTY	TOTAL SHEETS	SHEET NO.
VAR	(114,R:44-46)CLV	VARIOUS	225	112
			CONTRACT NO. 68B59	
		ILLINOIS	FED. AID PROJECT	

DATE	
BY	
FINAL SURVEY	SURVEYED
NOTE BOOK	PLOTTED
NO.	TEMPLATE
	AREAS CHECKED

DATE	
BY	
ORIGINAL SURVEY	SURVEYED
NOTE BOOK	PLOTTED
NO.	TEMPLATE
	AREAS CHECKED

MODEL: Defaulr
 FILE NAME: D:\ILLINOIS\BID\INT\G:\Illinois\pwp\p\DOT Documents\DOT Office\District 4\Projects\04_68B59\CAD\Drawn\CAD\Sheet:68B59_NEW\04_68B59-int-xsh1-IL.dgn



USER NAME = mohamedeb	DESIGNED -	REVISED -
	DRAWN -	REVISED -
PLOT SCALE = 20,0000 ' / in.	CHECKED -	REVISED -
PLOT DATE = 4/3/2018	DATE -	REVISED -

**STATE OF ILLINOIS
DEPARTMENT OF TRANSPORTATION**

**CROSS SECTIONS IL 8
LOCATION 2**

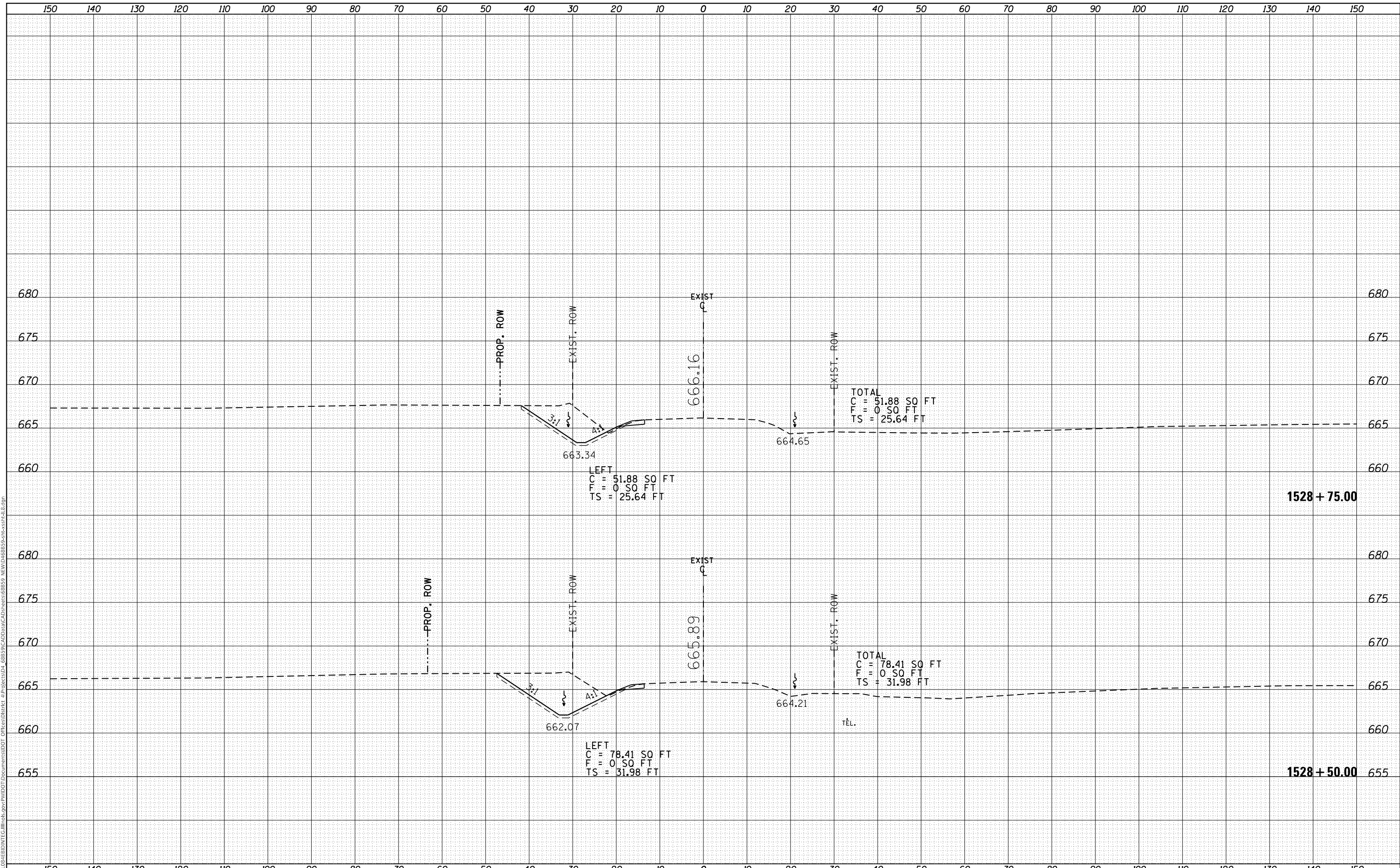
SCALE: SHEET 5 OF 80 SHEETS STA. 1528+00.00 TO STA. 1528+25.00

F.A.S. RTE.	SECTION	COUNTY	TOTAL SHEETS	SHEET NO.
VAR	(114,R:44-46)CLV	VARIOUS	225	113
			CONTRACT NO. 68B59	
		ILLINOIS	FED. AID PROJECT	

DATE	
BY	
FINAL SURVEY	SURVEYED
NOTE BOOK	PLOTTED
NO.	TEMPLATE
	AREAS CHECKED

DATE	
BY	
ORIGINAL SURVEY	SURVEYED
NOTE BOOK	PLOTTED
NO.	TEMPLATE
	AREAS CHECKED

MODEL: Defaulr
FILE NAME: D:\ILLINOIS\BID\INTC\Illinois\pwp\WDDOT\Documents\DOT Office\District 4\Projects\04_68B59\CAD\Drawn\CAD\Drawn\68B59 - NEW\04_68B59-int-xsect-IL.dgn



LEFT
C = 51.88 SQ FT
F = 0 SQ FT
TS = 25.64 FT

TOTAL
C = 51.88 SQ FT
F = 0 SQ FT
TS = 25.64 FT

LEFT
C = 78.41 SQ FT
F = 0 SQ FT
TS = 31.98 FT

TOTAL
C = 78.41 SQ FT
F = 0 SQ FT
TS = 31.98 FT

1528 + 75.00

1528 + 50.00

USER NAME = mohamedeb	DESIGNED -	REVISED -
	DRAWN -	REVISED -
PLOT SCALE = 20,0000 ' / in.	CHECKED -	REVISED -
PLOT DATE = 4/3/2018	DATE -	REVISED -

**STATE OF ILLINOIS
DEPARTMENT OF TRANSPORTATION**

**CROSS SECTIONS IL 8
LOCATION 2**

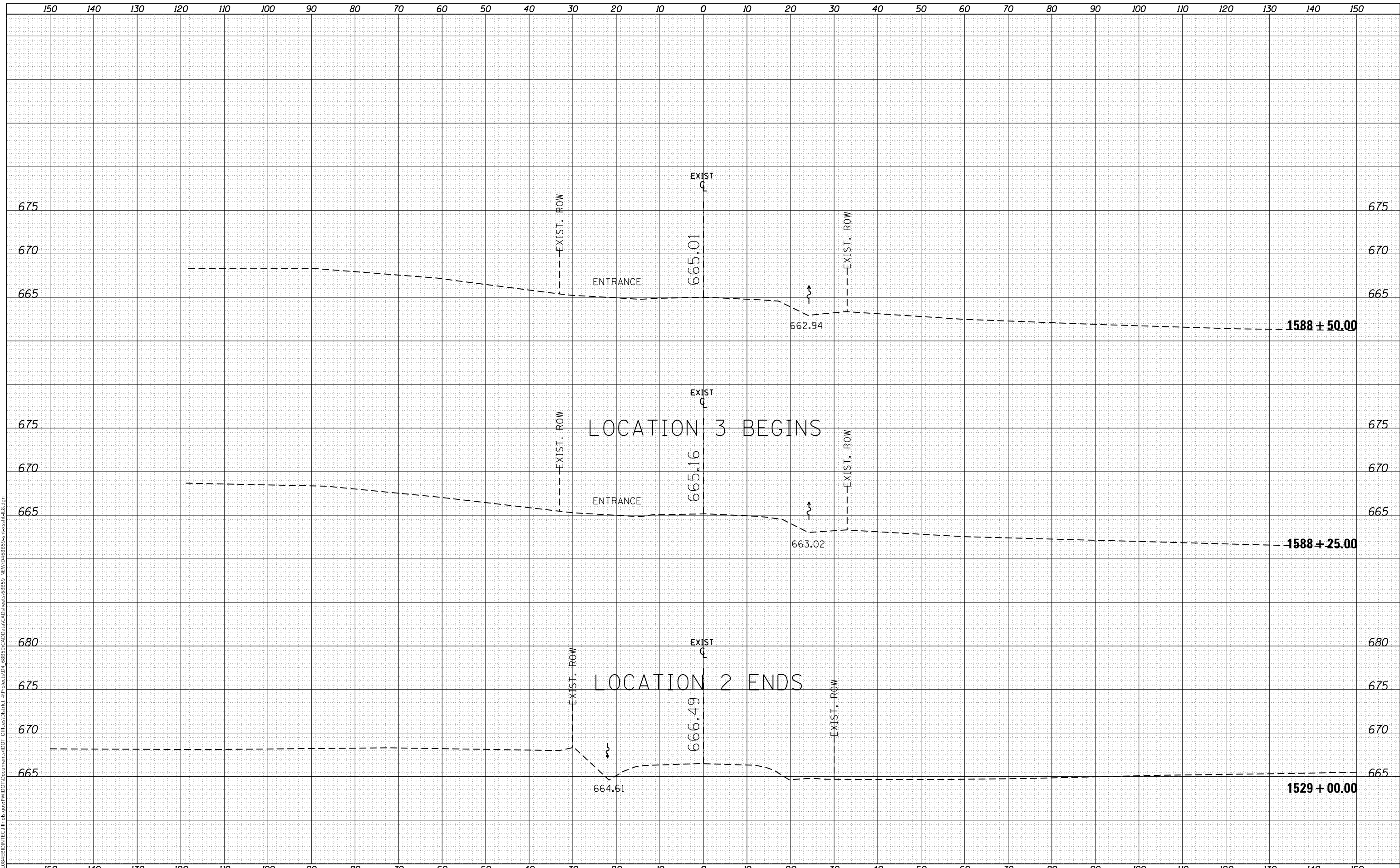
SCALE: SHEET 6 OF 80 SHEETS STA. 1528+50.00 TO STA. 1528+75.00

F.A.S. RTE.	SECTION	COUNTY	TOTAL SHEETS	SHEET NO.
VAR	(114,R:44-46)CLV	VARIOUS	225	114
			CONTRACT NO. 68B59	
		ILLINOIS	FED. AID PROJECT	

FINAL SURVEY NO.	SURVEYED	DATE
NOTE BOOK	PLOTTED	BY
NO.	TEMPLATE	
	AREAS CHECKED	
	AREAS CHECKED	

ORIGINAL SURVEY NO.	SURVEYED	DATE
NOTE BOOK	PLOTTED	BY
NO.	TEMPLATE	
	AREAS CHECKED	
	AREAS CHECKED	

MODEL: Defa01r
 FILE NAME: D:\11108\EBID\INTC\Illinois\pwp\DOT\Documents\DOT Office\District 4\Projects\04_68B59\CAD\DrawCAD\DrawCAD\Sheet68B59 - NEW\0468B59-int-xsect-hl.dgn



USER NAME = mohamedeb	DESIGNED -	REVISED -
	DRAWN -	REVISED -
PLOT SCALE = 20.0000 ' / in.	CHECKED -	REVISED -
PLOT DATE = 4/3/2018	DATE -	REVISED -

**STATE OF ILLINOIS
DEPARTMENT OF TRANSPORTATION**

**CROSS SECTIONS IL 8
LOCATION 2 & 3**

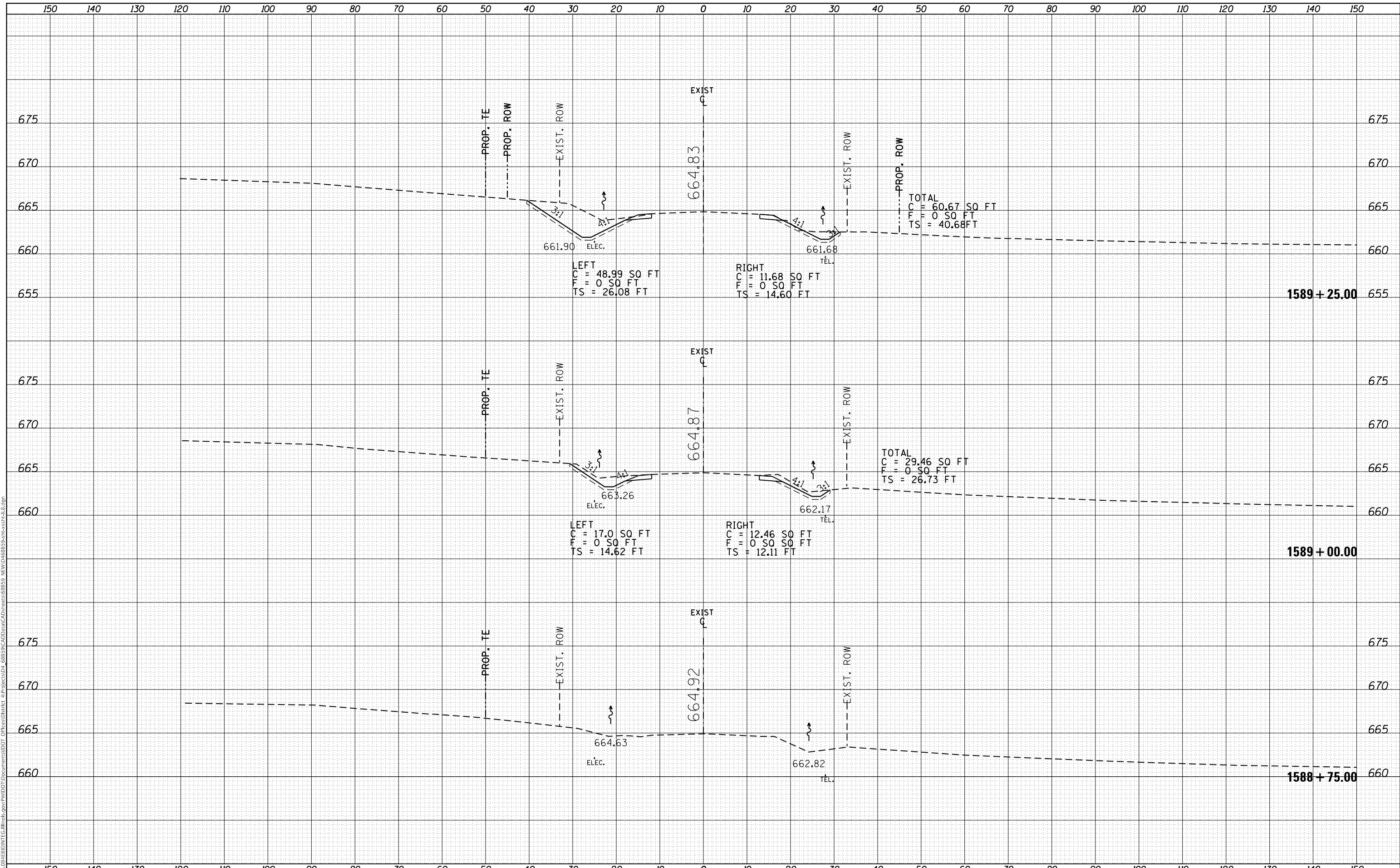
SCALE: SHEET 7 OF 80 SHEETS STA. 1529+00.00 TO STA. 1588+50.00

F.A.S. RTE.	SECTION	COUNTY	TOTAL SHEETS	SHEET NO.
VAR	(114,R:44-46)CLV	VARIOUS	225	115
			CONTRACT NO. 68B59	
		ILLINOIS	FED. AID PROJECT	

DATE	
BY	
FINAL SURVEY NO.	
SURVEYED PLOTTED	
TEMPLATE	
NOTE BOOK	
AREAS CHECKED	

DATE	
BY	
ORIGINAL SURVEY NO.	
SURVEYED PLOTTED	
TEMPLATE	
NOTE BOOK	
AREAS CHECKED	

MODEL: Defaulr
 FILE NAME: D:\ILLINOIS\BID\INT\Ca Illinois\pwp\PWIDOT\Documents\DOT Office\District 4\Projects\04_68B59\CAD\Drawn\CAD\Sheet\68B59 - NEW\04_68B59-int-xss-h18.dgn



USER NAME = mohamedeb	DESIGNED -	REVISED -
	DRAWN -	REVISED -
PLOT SCALE = 20.0000 ' / in.	CHECKED -	REVISED -
PLOT DATE = 4/3/2018	DATE -	REVISED -

**STATE OF ILLINOIS
DEPARTMENT OF TRANSPORTATION**

**CROSS SECTIONS IL 8
LOCATION 3**

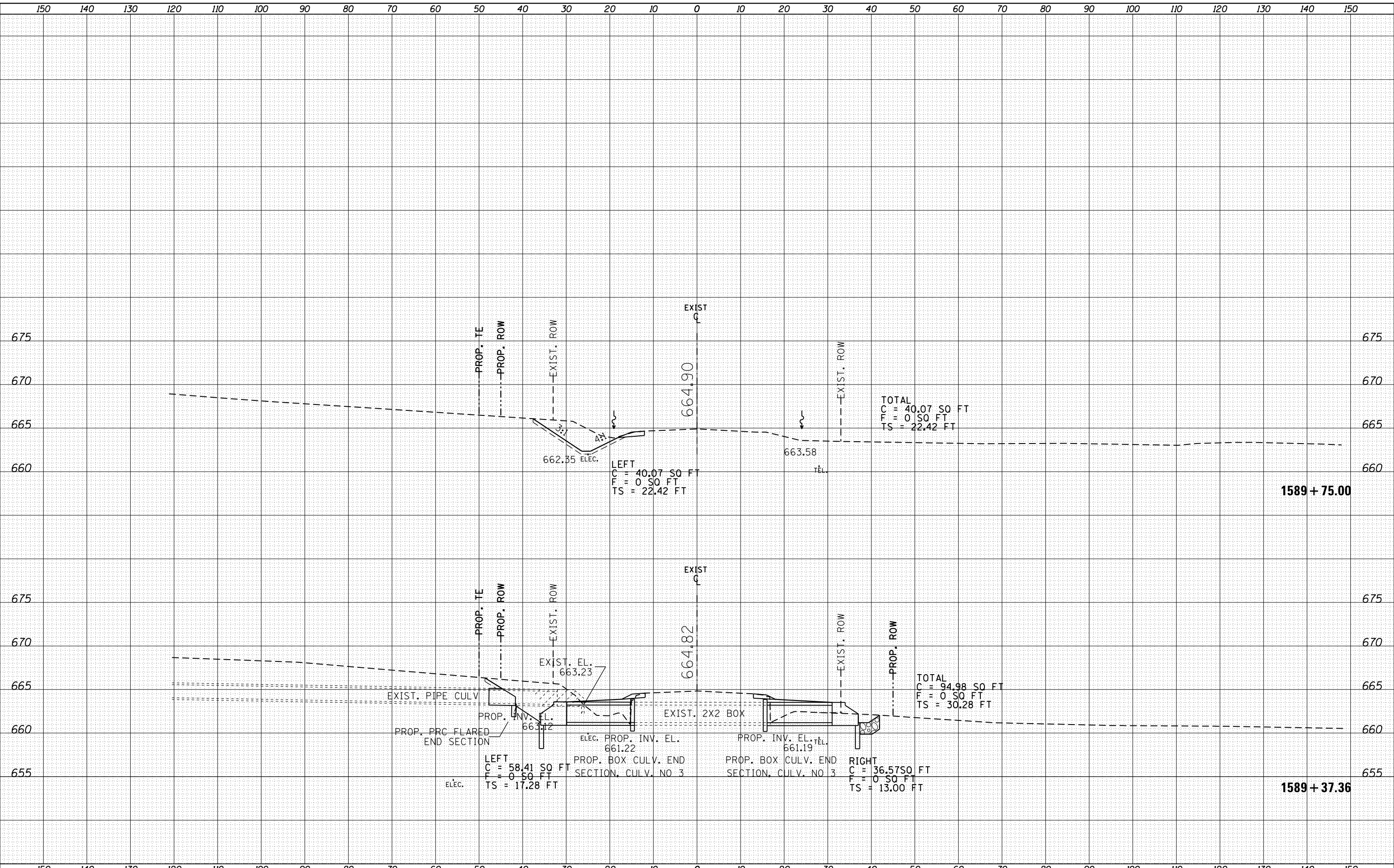
SCALE: SHEET 8 OF 80 SHEETS STA. 1588+75.00 TO STA. 1589+25.00

F.A.S. RTE.	SECTION	COUNTY	TOTAL SHEETS	SHEET NO.
VAR	(114,R:44-46)CLV	VARIOUS	225	116
			CONTRACT NO. 68B59	
		ILLINOIS	FED. AID PROJECT	

FINAL SURVEY NO.	SURVEYED	DATE
NOTE BOOK	PLOTTED	BY
AREAS CHECKED	TEMPLATE	
	AREAS CHECKED	

ORIGINAL SURVEY NO.	SURVEYED	DATE
NOTE BOOK	PLOTTED	BY
AREAS CHECKED	TEMPLATE	
	AREAS CHECKED	

MODEL: Defn.rvt
 FILE NAME: D:\ILLINOIS\BID\INT\Ca Illinois\pwp\PWIDOT\Documents\DOT Office\District 4\Projects\04_68B59\CAD\Drawn\CAD\Sheet\68B59_NEW\04_68B59-int-xss-h11.dgn



TOTAL
 C = 40.07 SO FT
 F = 0 SO FT
 TS = 22.42 FT

LEFT
 C = 40.07 SO FT
 F = 0 SO FT
 TS = 22.42 FT

TOTAL
 C = 94.98 SO FT
 F = 0 SO FT
 TS = 30.28 FT

LEFT
 C = 58.41 SO FT
 F = 0 SO FT
 TS = 17.28 FT

PROP. BOX CULV. END SECTION, CULV. NO 3

PROP. BOX CULV. END SECTION, CULV. NO 3

RIGHT
 C = 36.57 SO FT
 F = 0 SO FT
 TS = 13.00 FT

STATE OF ILLINOIS
 DEPARTMENT OF TRANSPORTATION

CROSS SECTIONS IL 8
 LOCATION 3

USER NAME = mohamedeb	DESIGNED -	REVISED -
PLOT SCALE = 20.0000 ' / in.	DRAWN -	REVISED -
PLOT DATE = 4/3/2018	CHECKED -	REVISED -
	DATE -	REVISED -

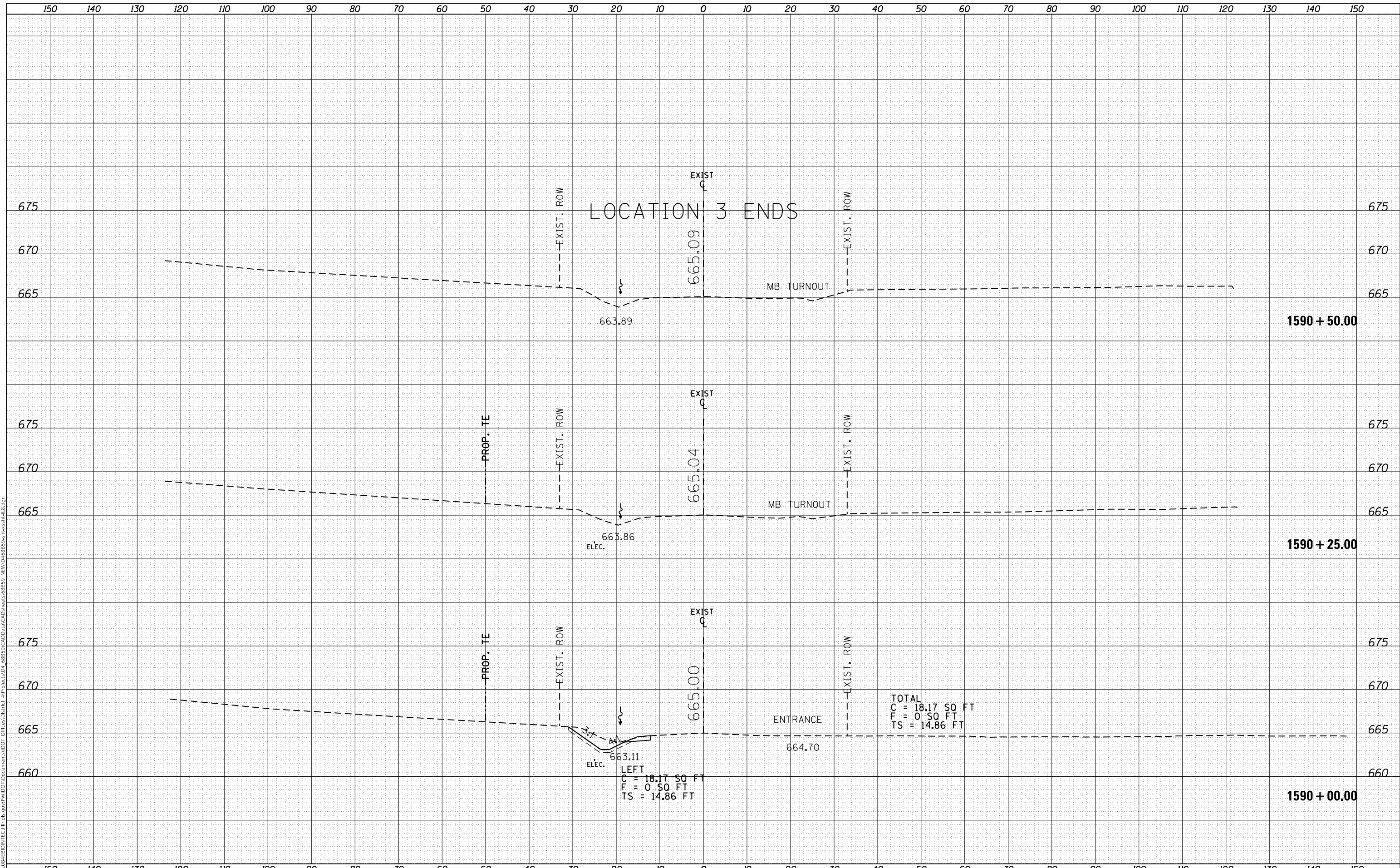
SCALE: SHEET 9 OF 80 SHEETS STA. 1589+37.36 TO STA. 1589+75.00

F.A.S. RTE.	SECTION	COUNTY	TOTAL SHEETS	SHEET NO.
VAR	(114,R:44-46)CLV	VARIOUS	225	117
			CONTRACT NO. 68B59	
		ILLINOIS	FED. AID PROJECT	

DATE	
BY	
FINAL SURVEY	SURVEYED
NOTE BOOK	PLOTTED
NO.	TEMPLATE
	AREAS CHECKED

DATE	
BY	
ORIGINAL SURVEY	SURVEYED
NOTE BOOK	PLOTTED
NO.	TEMPLATE
	AREAS CHECKED

MODEL: Defnair
 FILE NAME: D:\11108\EBID\INTC\Illinois\pwp\WIDOT\Documents\DOT\Office\District 4\Projects\04_68B59\CAD\Drawn\CAD\Drawn\68B59_NEW\04_68B59-int-xsect-IL.dgn



USER NAME = mohamedeb	DESIGNED -	REVISIED -
	DRAWN -	REVISIED -
PLOT SCALE = 20.0000 ' / in.	CHECKED -	REVISIED -
PLOT DATE = 4/3/2018	DATE -	REVISIED -

**STATE OF ILLINOIS
DEPARTMENT OF TRANSPORTATION**

**CROSS SECTIONS IL 8
LOCATION 3**

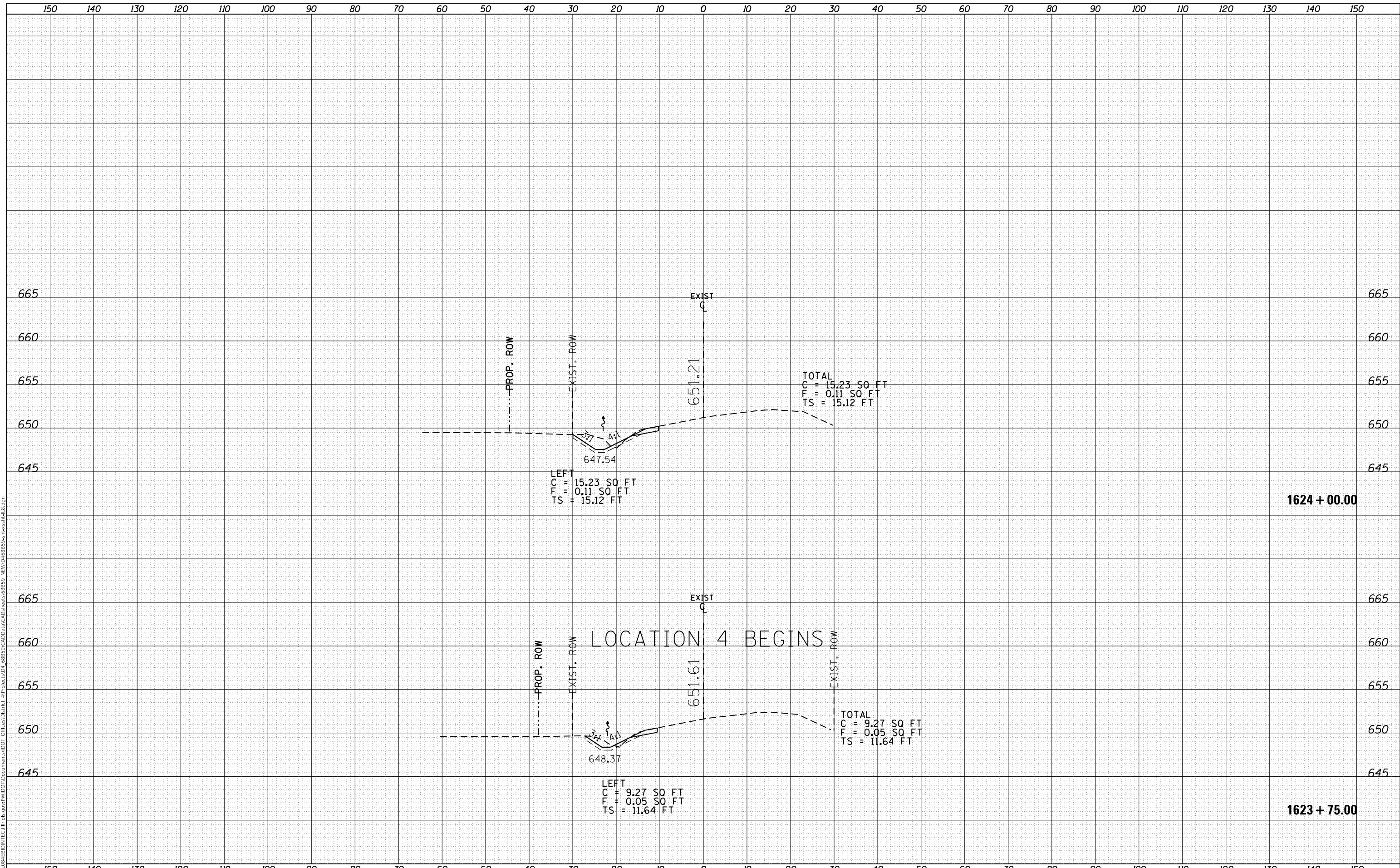
SCALE: SHEET 10 OF 80 SHEETS STA. 1590+00.00 TO STA. 1590+50.00

F.A.S. RTE.	SECTION	COUNTY	TOTAL SHEETS	SHEET NO.
VAR	(114,R:44-46)CLV	VARIOUS	225	118
			CONTRACT NO. 68B59	
		ILLINOIS	FED. AID PROJECT	

DATE	
BY	
FINAL SURVEY NO.	
SURVEYED PLOTTED	
TEMPLATE AREAS CHECKED	
NOTE BOOK	
AREAS CHECKED	

DATE	
BY	
ORIGINAL SURVEY NO.	
SURVEYED PLOTTED	
TEMPLATE AREAS CHECKED	
NOTE BOOK	
AREAS CHECKED	

MODEL: Defaulr
 FILE NAME: D:\11108\EBID\INTC\Illinois\pwp\PWIDOT\Documents\DOT Office\District 4\Projects\04_68B59\CAD\Drawn\CAD\Sheet\68B59_NEW\04_68B59-int-xsh11.dgn



USER NAME = mohamedeb	DESIGNED -	REVISED -
	DRAWN -	REVISED -
PLOT SCALE = 20.0000 ' / in.	CHECKED -	REVISED -
PLOT DATE = 4/3/2018	DATE -	REVISED -

**STATE OF ILLINOIS
DEPARTMENT OF TRANSPORTATION**

**CROSS SECTIONS IL 8
LOCATION 4**

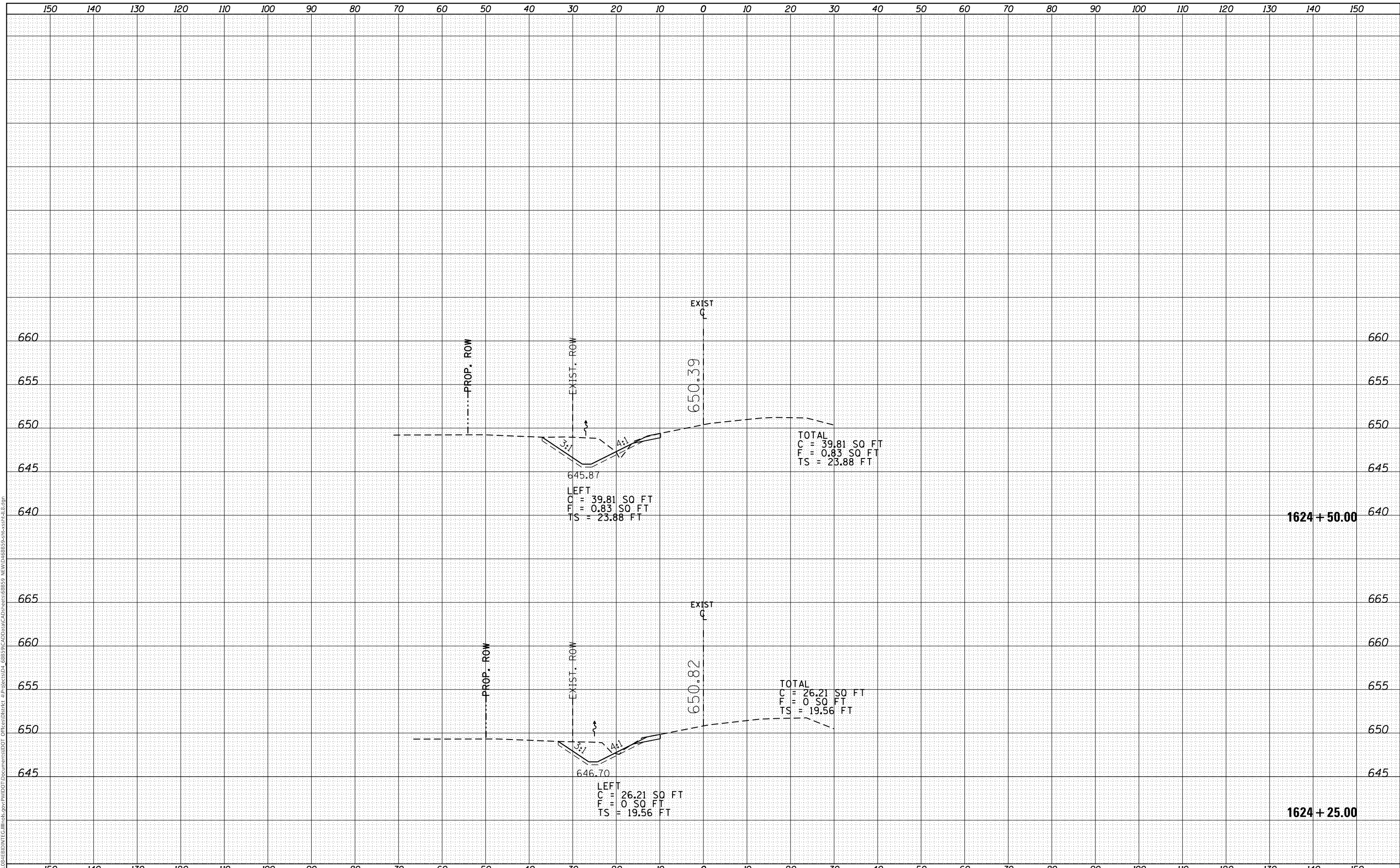
SCALE: SHEET 11 OF 80 SHEETS STA. 1623+75.00 TO STA. 1624+00.00

F.A.S. RTE.	SECTION	COUNTY	TOTAL SHEETS	SHEET NO.
VAR	(114,R:44-46)CLV	VARIOUS	225	119
			CONTRACT NO. 68B59	
		ILLINOIS	FED. AID PROJECT	

FINAL SURVEY NO.	SURVEYED	DATE
NOTE BOOK	PLOTTED	
	TEMPLATE	
	AREAS CHECKED	

ORIGINAL SURVEY NO.	SURVEYED	DATE
NOTE BOOK	PLOTTED	
	TEMPLATE	
	AREAS CHECKED	

MODEL: Defn.rvt
FILE NAME: D:\11108\EBID\INTC\Illinois\pwp\WDDOT\Documents\DOT Office\District 4\Projects\04_68B59\CAD\Drawn\CAD\Drawn\68B59 - NEW\04_68B59-int-xsh-rl.dgn



USER NAME = mohamedeb	DESIGNED -	REVISED -
	DRAWN -	REVISED -
PLOT SCALE = 20.0000' / in.	CHECKED -	REVISED -
PLOT DATE = 4/3/2018	DATE -	REVISED -

**STATE OF ILLINOIS
DEPARTMENT OF TRANSPORTATION**

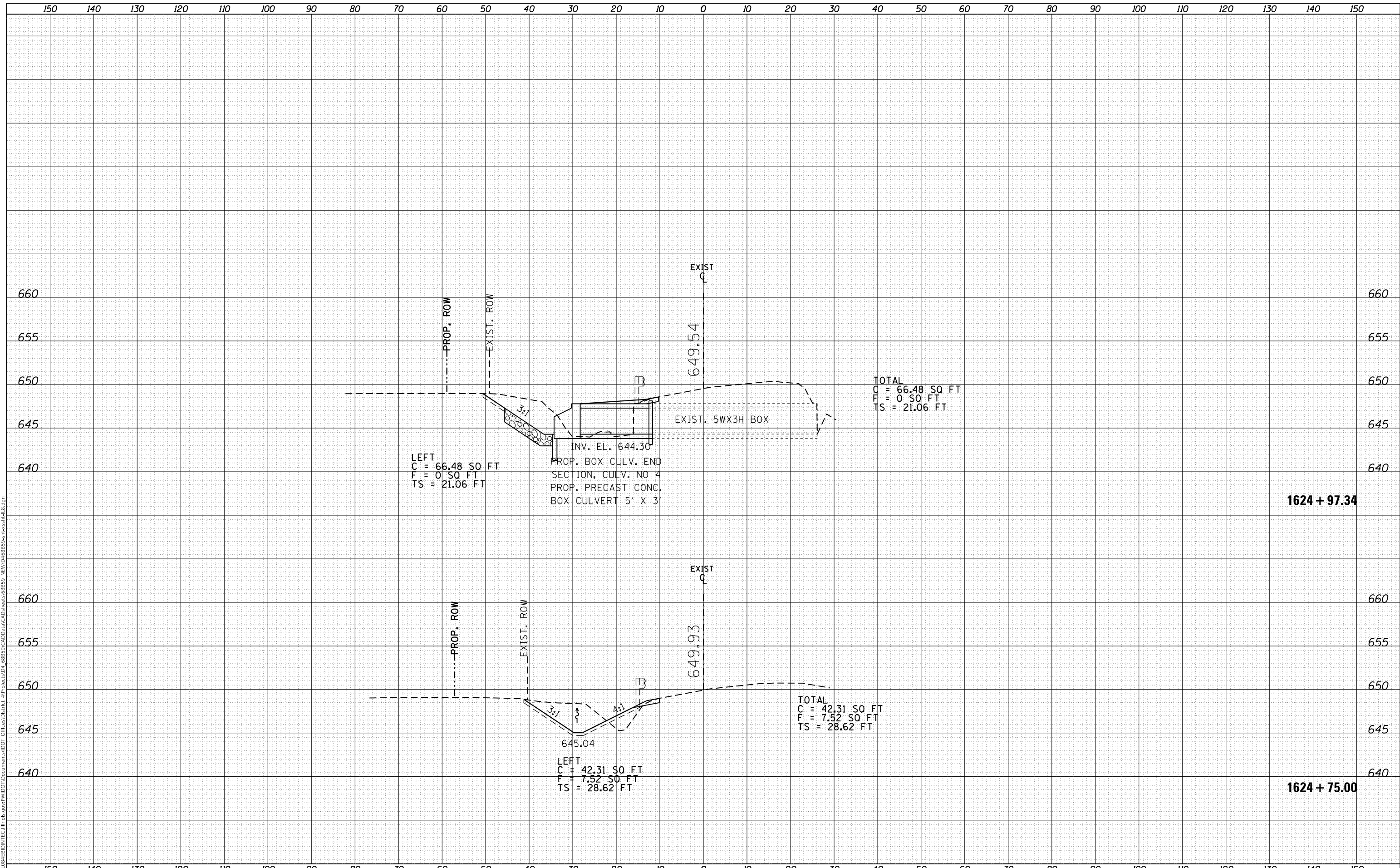
CROSS SECTIONS IL 8	
LOCATION 4	
SCALE:	SHEET 12 OF 80 SHEETS
STA. 1624+25.00 TO STA. 1624+50.00	

F.A.S. RTE.	SECTION	COUNTY	TOTAL SHEETS	SHEET NO.
VAR	(114,R:44-46)CLV	VARIOUS	225	120
			CONTRACT NO. 68B59	
		ILLINOIS	FED. AID PROJECT	

DATE	
BY	
SURVEYED	
PLOTTED	
TEMPLATE	
AREAS CHECKED	
FINAL SURVEY NO.	
NOTE BOOK NO.	
AREAS CHECKED	

DATE	
BY	
SURVEYED	
PLOTTED	
TEMPLATE	
AREAS CHECKED	
ORIGINAL SURVEY NO.	
NOTE BOOK NO.	
AREAS CHECKED	

MODEL: Defaunr
 FILE NAME: D:\11108\EBID\INT\Ca Illinois\pwp\WDDT Documents\DOT Office\District 4\Projects\04_68B59\CAD\Drawn\CAD\Sheet\68B59 - NEW\04_68B59-int-xsh11L.dgn



LEFT
 C = 66.48 SO FT
 F = 0 SO FT
 TS = 21.06 FT

PROP. BOX CULV. END
 SECTION, CULV. NO 4
 PROP. PRECAST CONC.
 BOX CULVERT 5' X 3'

TOTAL
 C = 66.48 SO FT
 F = 0 SO FT
 TS = 21.06 FT

LEFT
 C = 42.31 SO FT
 F = 7.52 SO FT
 TS = 28.62 FT

LEFT
 C = 42.31 SO FT
 F = 7.52 SO FT
 TS = 28.62 FT

TOTAL
 C = 42.31 SO FT
 F = 7.52 SO FT
 TS = 28.62 FT

1624 + 97.34

1624 + 75.00

USER NAME = mohamedeb	DESIGNED -	REVISED -
	DRAWN -	REVISED -
PLOT SCALE = 20.0000 ' / in.	CHECKED -	REVISED -
PLOT DATE = 4/3/2018	DATE -	REVISED -

**STATE OF ILLINOIS
 DEPARTMENT OF TRANSPORTATION**

**CROSS SECTIONS IL 8
 LOCATION 4**

SCALE: SHEET 13 OF 80 SHEETS STA. 1624+75.00 TO STA. 1624+97.34

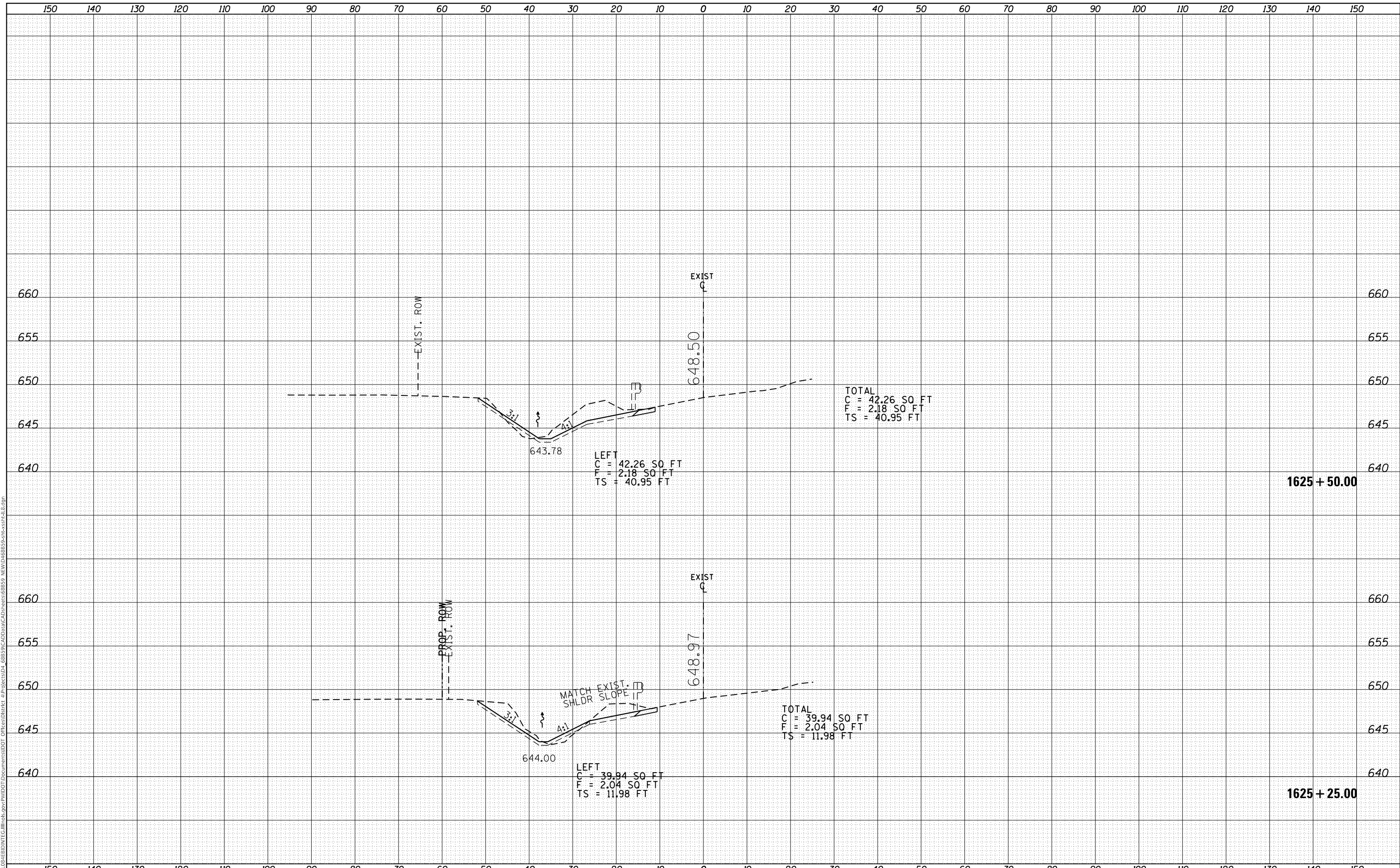
F.A.S. RTE.	SECTION	COUNTY	TOTAL SHEETS	SHEET NO.
VAR	(114,R:44-46)CLV	VARIOUS	225	121
			CONTRACT NO. 68B59	

ILLINOIS FED. AID PROJECT

DATE	
BY	
SURVEYED	
PLOTTED	
TEMPLATE	
AREAS CHECKED	
FINAL SURVEY NO.	
NOTE BOOK NO.	
AREAS CHECKED	

DATE	
BY	
SURVEYED	
PLOTTED	
TEMPLATE	
AREAS CHECKED	
ORIGINAL SURVEY NO.	
NOTE BOOK NO.	
AREAS CHECKED	

MODEL: Defaulr
 FILE NAME: D:\ILLINOIS\BID\INT\Ca Illinois\pwp\WDDT\Documents\DOT Office\District 4\Projects\04_68B59\CAD\Drawn\CAD\Sheet\68B59_NEW\04_68B59-int-xsect-IL.dgn



USER NAME = mohamedeb	DESIGNED -	REVISED -
	DRAWN -	REVISED -
PLOT SCALE = 20,0000 ' / in.	CHECKED -	REVISED -
PLOT DATE = 4/3/2018	DATE -	REVISED -

**STATE OF ILLINOIS
DEPARTMENT OF TRANSPORTATION**

**CROSS SECTIONS IL 8
LOCATION 4**

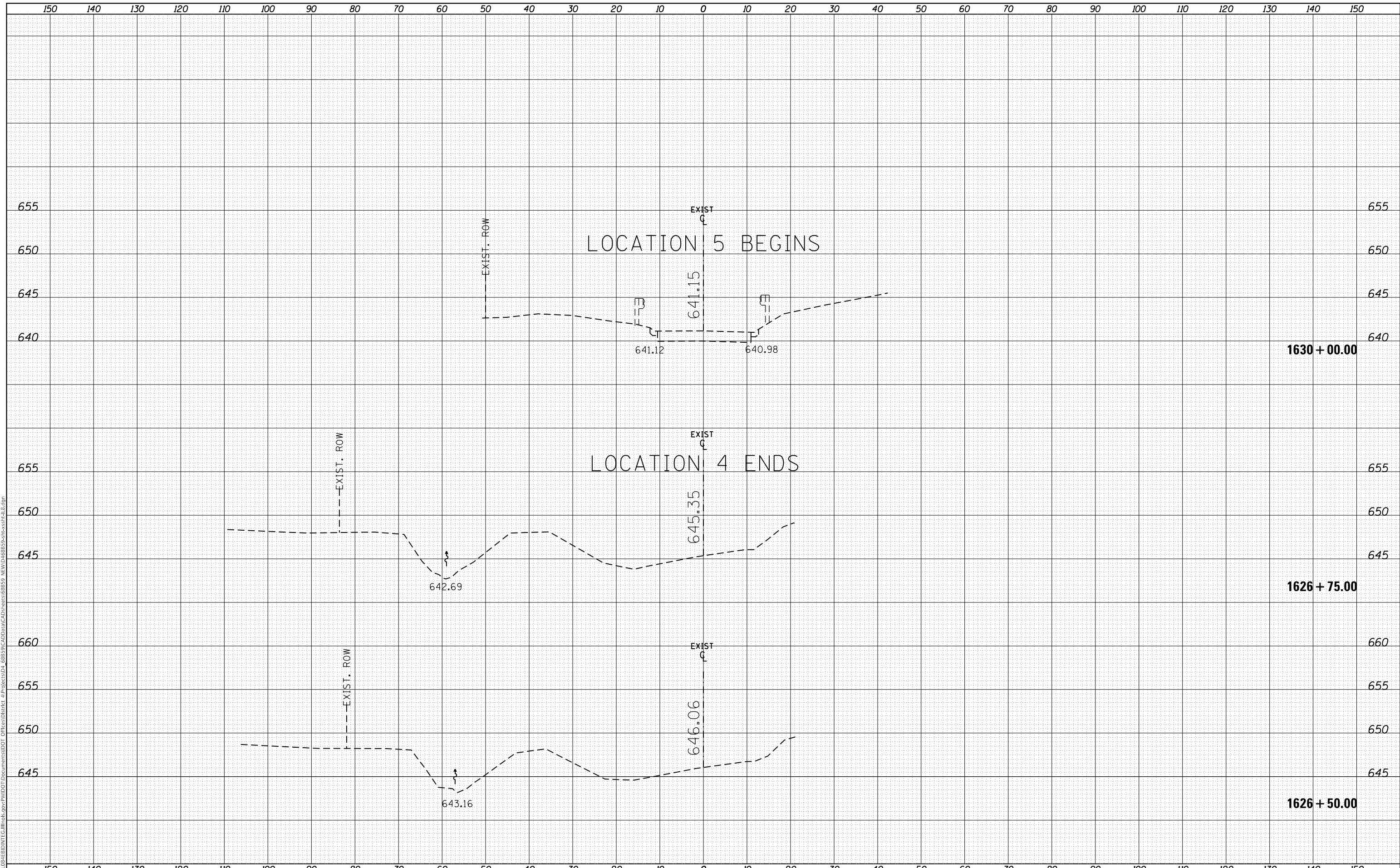
SCALE: SHEET 14 OF 80 SHEETS STA. 1625+25.00 TO STA. 1625+50.00

F.A.S. RTE.	SECTION	COUNTY	TOTAL SHEETS	SHEET NO.
VAR	(114,R:44-46)CLV	VARIOUS	225	122
			CONTRACT NO. 68B59	
		ILLINOIS	FED. AID PROJECT	

FINAL SURVEY NO.	SURVEYED PLOTTED AREAS CHECKED	BY	DATE

ORIGINAL SURVEY NO.	SURVEYED PLOTTED AREAS CHECKED	BY	DATE

MODEL: Defaulr
FILE NAME: D:\ILLINOIS\BID\INT\Ca Illinois\pwp\WDDOT\Documents\DOT Office\District 4\Projects\04_68B59\CAD\DrawCAD\sheet68B59_NEW\0468B59-int-xsect-IL8.dgn



USER NAME = mohamedeb	DESIGNED -	REVISED -
	DRAWN -	REVISED -
PLOT SCALE = 20.0000 ' / in.	CHECKED -	REVISED -
PLOT DATE = 4/3/2018	DATE -	REVISED -

**STATE OF ILLINOIS
DEPARTMENT OF TRANSPORTATION**

**CROSS SECTIONS IL 8
LOCATION 4 & 5**

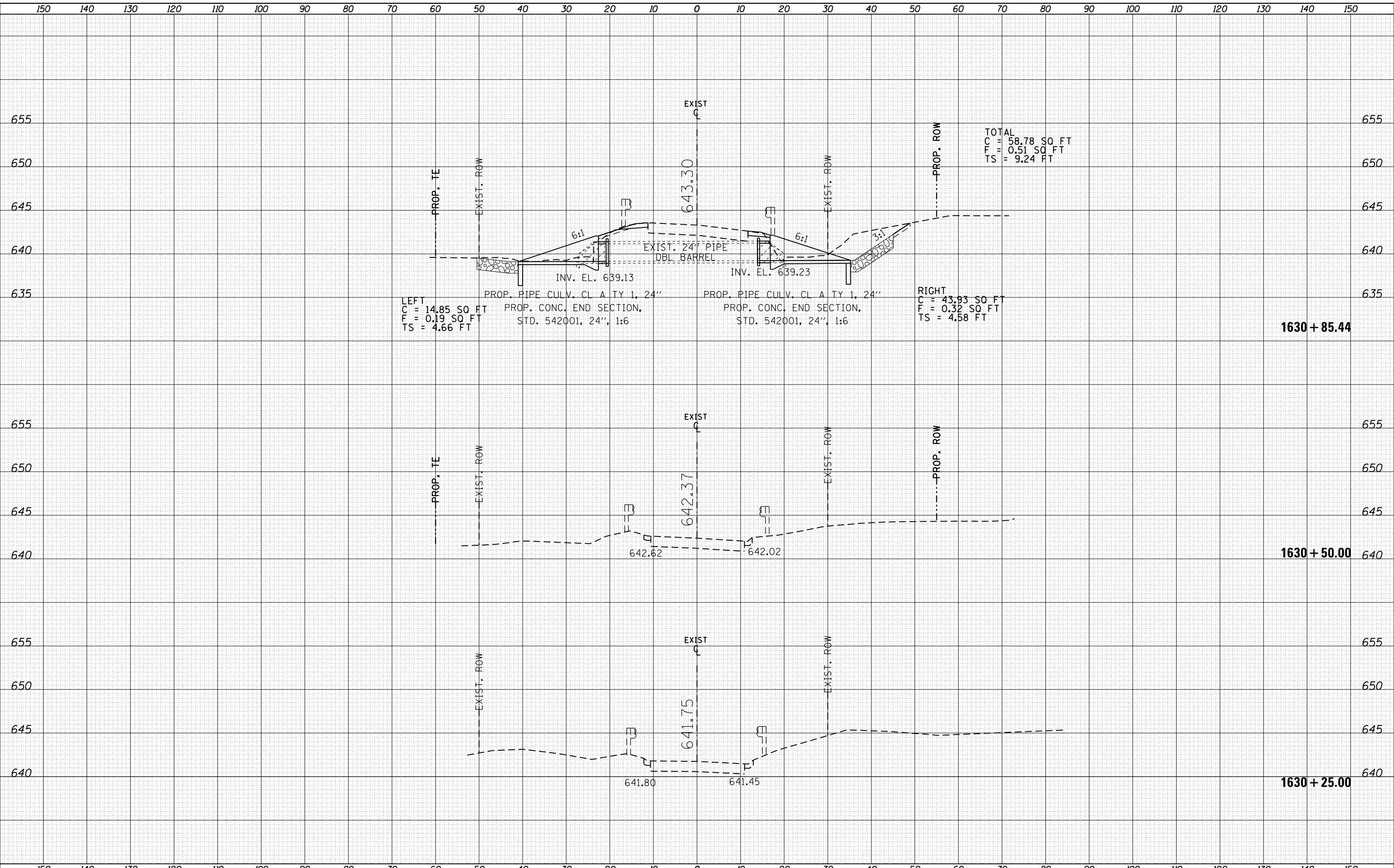
SCALE: SHEET 16 OF 80 SHEETS STA. 1626+50.00 TO STA. 1630+00.00

F.A.S. RTE.	SECTION	COUNTY	TOTAL SHEETS	SHEET NO.
VAR	(114,R:44-46)CLV	VARIOUS	225	124
			CONTRACT NO. 68B59	
		ILLINOIS	FED. AID PROJECT	

DATE	
BY	
FINAL SURVEY	SURVEYED
NOTE BOOK	PLOTTED
NO.	TEMPLATE
	AREAS CHECKED
	AREAS CHECKED

DATE	
BY	
ORIGINAL SURVEY	SURVEYED
NOTE BOOK	PLOTTED
NO.	TEMPLATE
	AREAS CHECKED
	AREAS CHECKED

MODEL: Defnair
 FILE NAME: D:\ILLINOIS\BID\INT\Ca Illinois\pwp\PROJECTS\68B59\CA\Drawings\68B59 - NEW\DWG\68B59-int-xss-hl.dgn



LEFT
 C = 14.85 SQ FT
 F = 0.19 SQ FT
 TS = 4.66 FT

PROP. CONC. END SECTION,
 STD. 542001, 24", 1:6

PROP. CONC. END SECTION,
 STD. 542001, 24", 1:6

RIGHT
 C = 43.93 SQ FT
 F = 0.32 SQ FT
 TS = 4.58 FT

TOTAL
 C = 58.78 SQ FT
 F = 0.51 SQ FT
 TS = 9.24 FT

1630 + 85.44

1630 + 50.00

1630 + 25.00

USER NAME	= mohamedeb
PLOT SCALE	= 20.0000 ' / in.
PLOT DATE	= 4/3/2018

DESIGNED	-
DRAWN	-
CHECKED	-
DATE	-

REVISED	-
REVISED	-
REVISED	-
REVISED	-

STATE OF ILLINOIS
 DEPARTMENT OF TRANSPORTATION

CROSS SECTIONS IL 8
 LOCATION 5

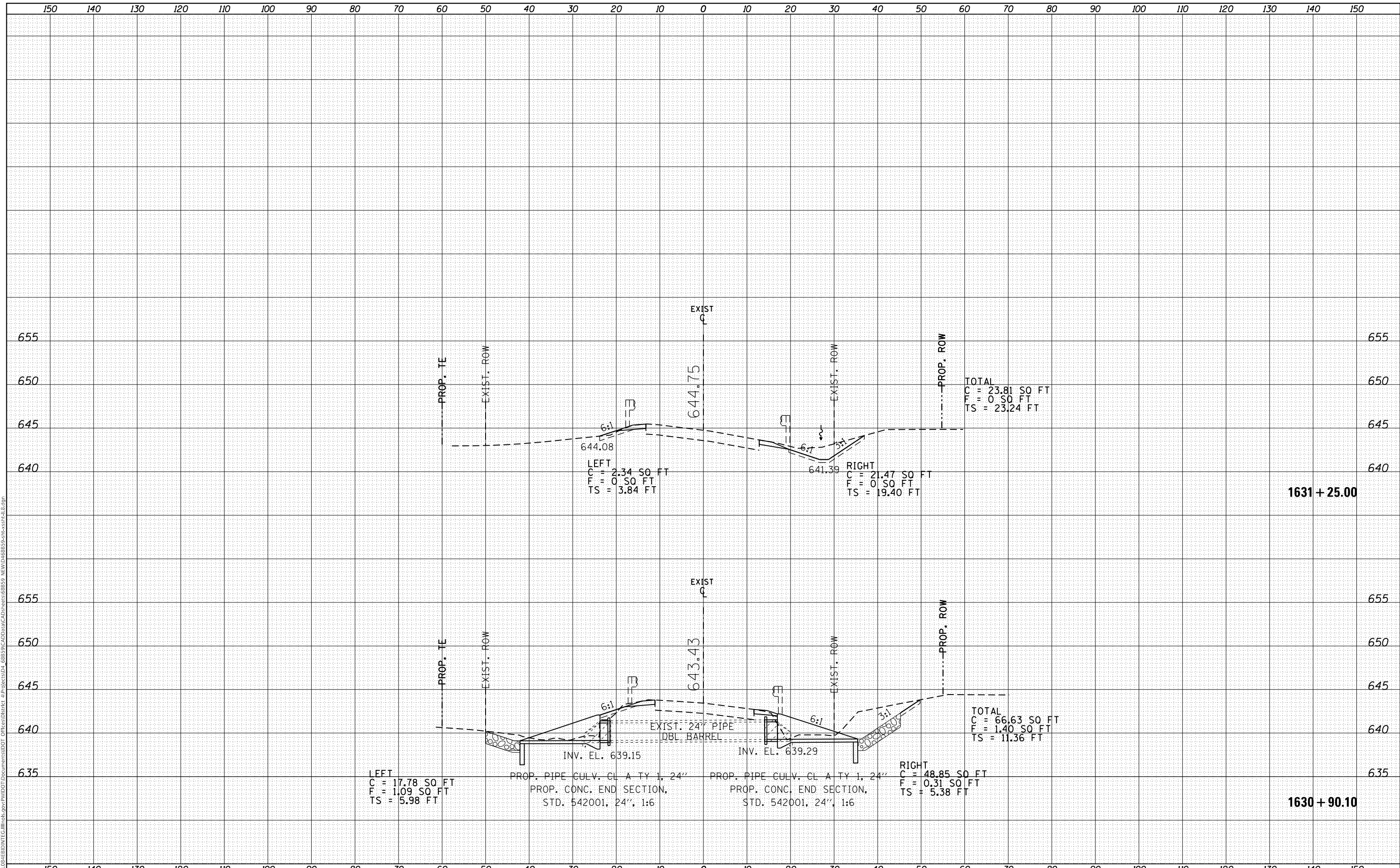
SCALE: SHEET 17 OF 80 SHEETS STA. 1630+25.00 TO STA. 1630+85.44

F.A.S. RTE.	SECTION	COUNTY	TOTAL SHEETS	SHEET NO.
VAR	(114,R:44-46)CLV	VARIOUS	225	125
			CONTRACT NO. 68B59	
		ILLINOIS	FED. AID PROJECT	

FINAL SURVEY NO.	SURVEYED	DATE
NOTE BOOK	PLOTTED	
	TEMPLATE	
	AREAS CHECKED	

ORIGINAL SURVEY NO.	SURVEYED	DATE
NOTE BOOK	PLOTTED	
	TEMPLATE	
	AREAS CHECKED	

MODEL: Defnair
 FILE NAME: D:\ILLINOIS\BID\INT\Ca Illinois\pwp\PROJECTS\Documents\DOT\Office\District 4\Projects\04_68B59\CAD\Drawn\CAD\Sheet\68B59_NEW\DWG\68B59-int-xss-h18.dgn



USER NAME = mohamedeb	DESIGNED -	REVISED -
	DRAWN -	REVISED -
PLOT SCALE = 20.0000 ' / in.	CHECKED -	REVISED -
PLOT DATE = 4/3/2018	DATE -	REVISED -

**STATE OF ILLINOIS
DEPARTMENT OF TRANSPORTATION**

**CROSS SECTIONS IL 8
LOCATION 5**

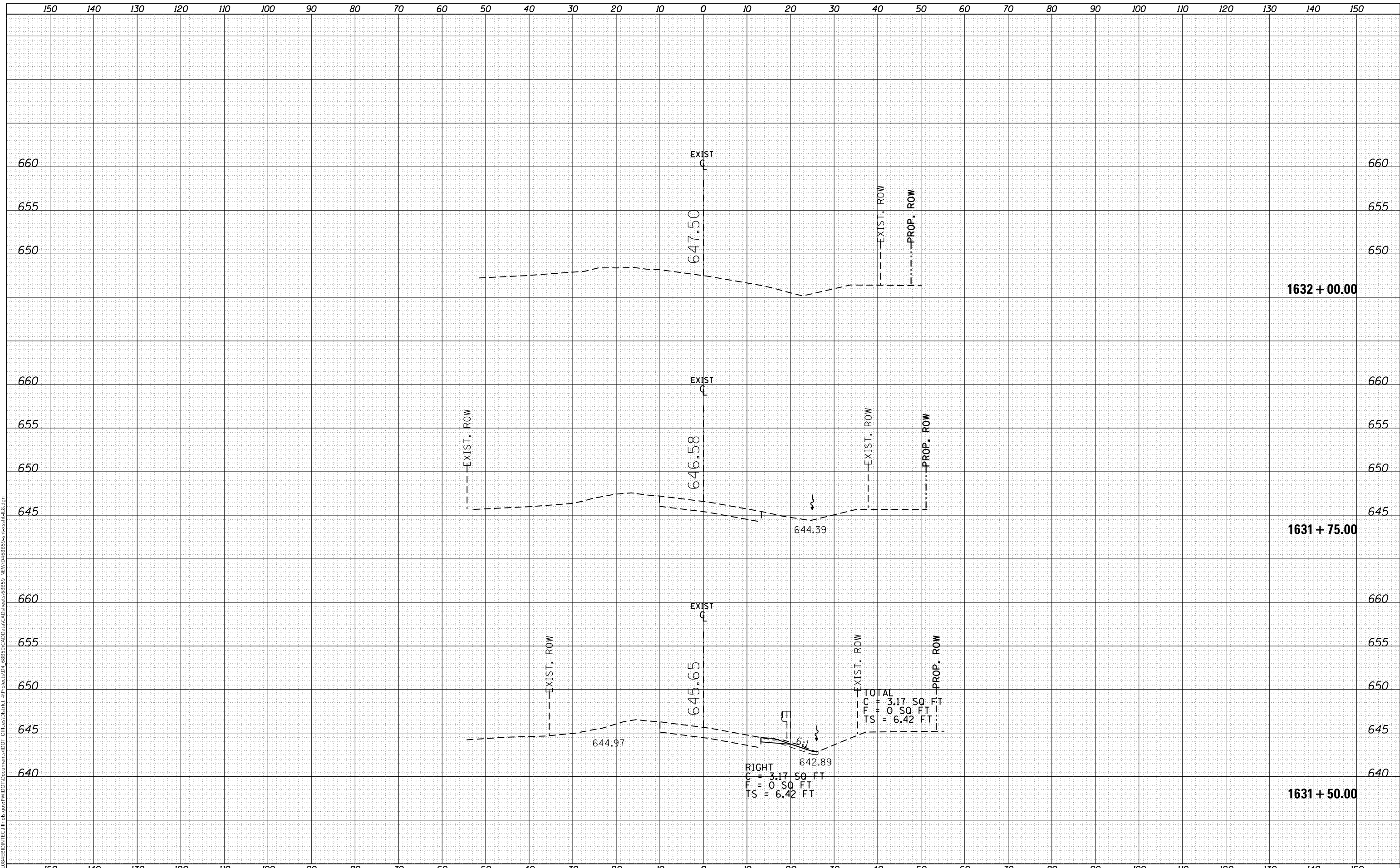
SCALE: SHEET 18 OF 80 SHEETS STA. 1630+90.10 TO STA. 1631+25.00

F.A.S. RTE.	SECTION	COUNTY	TOTAL SHEETS	SHEET NO.
VAR	(114,R:44-46)CLV	VARIOUS	225	126
			CONTRACT NO. 68B59	
		ILLINOIS	FED. AID PROJECT	

DATE	
BY	
SURVEYED	
PLOTTED	
TEMPLATE	
AREAS CHECKED	
FINAL SURVEY	
NOTE BOOK	
NO.	

DATE	
BY	
SURVEYED	
PLOTTED	
TEMPLATE	
AREAS CHECKED	
ORIGINAL SURVEY	
NOTE BOOK	
NO.	

MODEL: Defaulr
 FILE NAME: D:\ILLINOIS\BID\INTC\Illinois\pwp\PWDOT\Documents\DOT Office\District 4\Projects\04_68B59\CAD\DrawCAD\sheet:68B59 - NEW\04_68B59-int-xss-h18.dgn



USER NAME = mohamedeb	DESIGNED -	REVISED -
	DRAWN -	REVISED -
PLOT SCALE = 20.0000 ' / in.	CHECKED -	REVISED -
PLOT DATE = 4/3/2018	DATE -	REVISED -

**STATE OF ILLINOIS
 DEPARTMENT OF TRANSPORTATION**

**CROSS SECTIONS IL 8
 LOCATION 5**

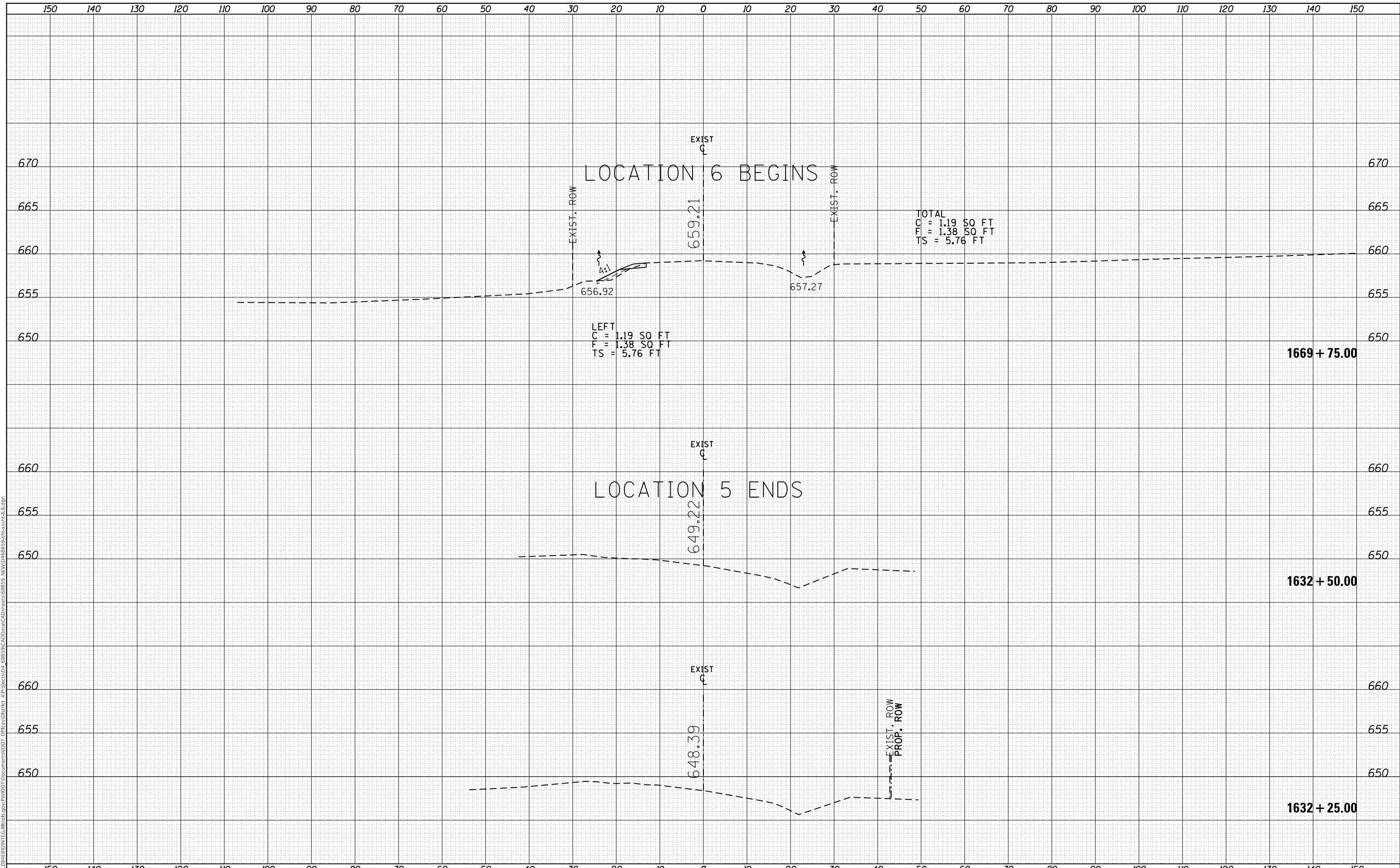
SCALE: SHEET 19 OF 80 SHEETS STA. 1631+50.00 TO STA. 1632+00.00

F.A.S. RTE.	SECTION	COUNTY	TOTAL SHEETS	SHEET NO.
VAR	(114,R:44-46)CLV	VARIOUS	225	127
			CONTRACT NO. 68B59	
		ILLINOIS	FED. AID PROJECT	

DATE	
BY	
FINAL SURVEY	SURVEYED
NOTE BOOK	PLOTTED
NO.	TEMPLATE
	AREAS CHECKED
	AREAS CHECKED

DATE	
BY	
ORIGINAL SURVEY	SURVEYED
NOTE BOOK	PLOTTED
NO.	TEMPLATE
	AREAS CHECKED
	AREAS CHECKED

MODEL: Defaulr
 FILE NAME: D:\11108\EBID\INTC\Illinois\pwp\WIDOT\Documents\DOT\Office\District 4\Projects\04_68B59\CAD\Drawn\CAD\Drawn\68B59 - NEW\04_68B59-int-xsh-IL.dgn



USER NAME = mohamedeb	DESIGNED -	REVISED -
	DRAWN -	REVISED -
PLOT SCALE = 20.0000 ' / in.	CHECKED -	REVISED -
PLOT DATE = 4/3/2018	DATE -	REVISED -

**STATE OF ILLINOIS
DEPARTMENT OF TRANSPORTATION**

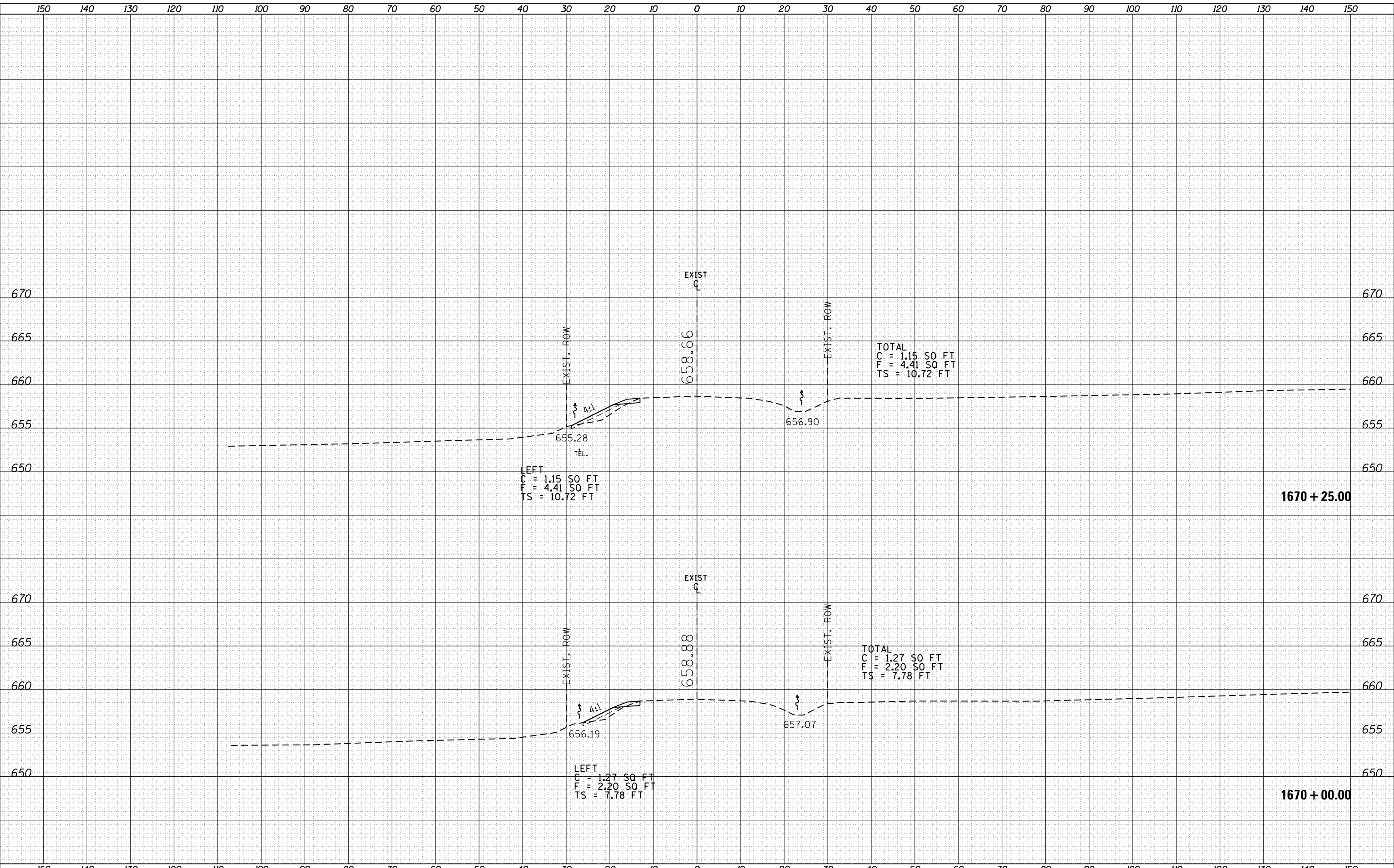
CROSS SECTIONS IL 8	
LOCATION 5 & 6	
SCALE:	SHEET 20 OF 80 SHEETS
STA. 1632+25.00 TO STA. 1669+75.00	

F.A.S. RTE.	SECTION	COUNTY	TOTAL SHEETS	SHEET NO.
VAR	(114,R:44-46)CLV	VARIOUS	225	128
			CONTRACT NO. 68B59	
		ILLINOIS	FED. AID PROJECT	

DATE	
BY	
FINAL SURVEY NO.	
SURVEYED PLOTTED	
TEMPLATE AREAS CHECKED	
NOTE BOOK NO.	
AREAS CHECKED	

DATE	
BY	
ORIGINAL SURVEY NO.	
SURVEYED PLOTTED	
TEMPLATE AREAS CHECKED	
NOTE BOOK NO.	
AREAS CHECKED	

MODEL: Defaulr
FILE NAME: D:\ILLINOIS\BID\INT\Ca Illinois\pwp\WIDOT\Documents\DOT Office\District 4\Projects\04_68B59\CAD\Drawn\CAD\Sheet:68B59 - NEW\04_68B59-int-xsh11.dgn



LEFT
C = 1.15 SO FT
F = 4.41 SO FT
TS = 10.72 FT

TOTAL
C = 1.15 SO FT
F = 4.41 SO FT
TS = 10.72 FT

LEFT
C = 1.27 SO FT
F = 2.20 SO FT
TS = 7.78 FT

TOTAL
C = 1.27 SO FT
F = 2.20 SO FT
TS = 7.78 FT

STATE OF ILLINOIS
DEPARTMENT OF TRANSPORTATION

CROSS SECTIONS IL 8
LOCATION 6

USER NAME = mohamedeb	DESIGNED -	REVISED -
	DRAWN -	REVISED -
PLOT SCALE = 20.0000 ' / in.	CHECKED -	REVISED -
PLOT DATE = 4/3/2018	DATE -	REVISED -

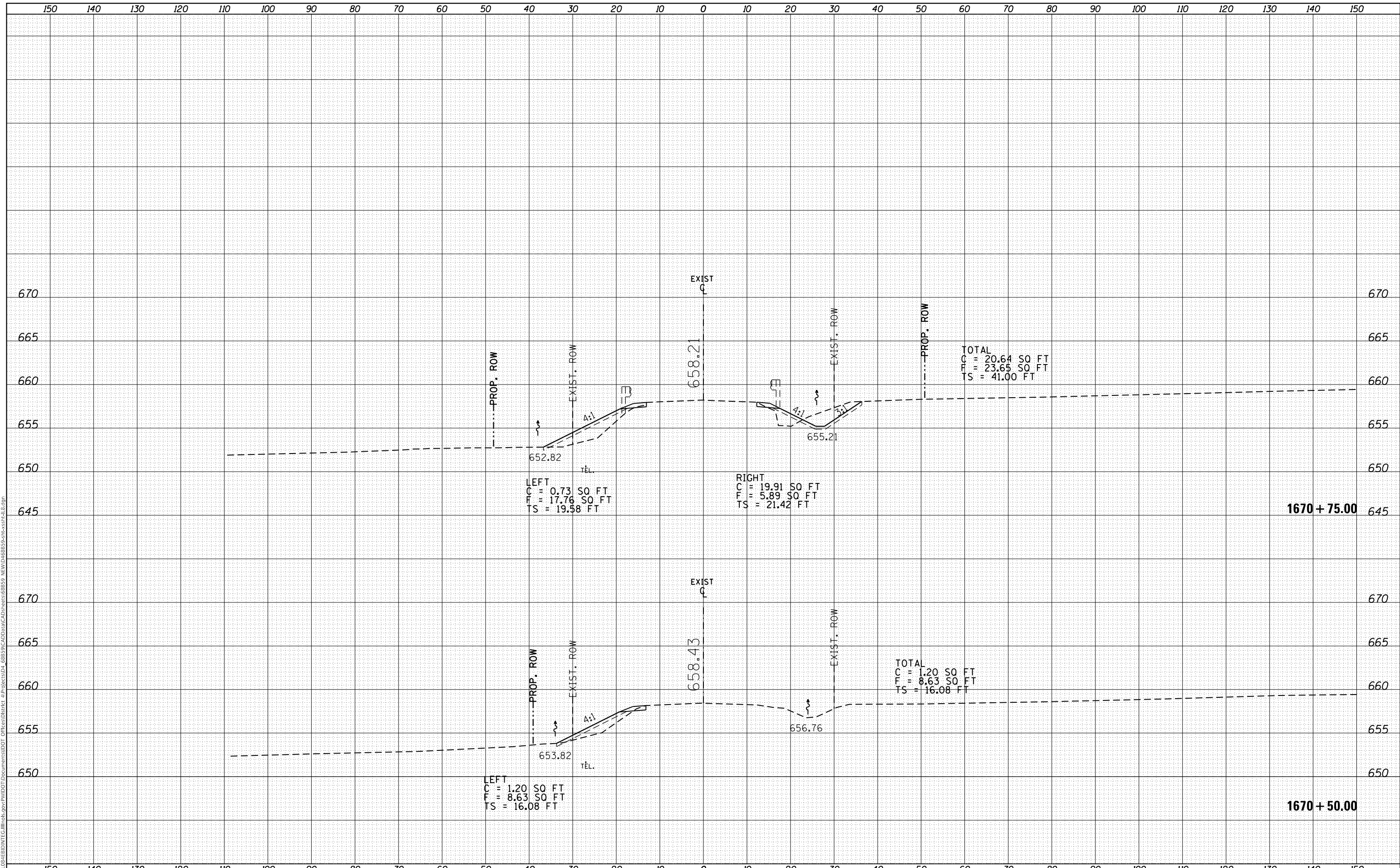
SCALE: SHEET 21 OF 80 SHEETS STA. 1670+00.00 TO STA. 1670+25.00

F.A.S. RTE.	SECTION	COUNTY	TOTAL SHEETS	SHEET NO.
VAR	(114,R:44-46)CLV	VARIOUS	225	129
			CONTRACT NO. 68B59	
			ILLINOIS FED. AID PROJECT	

DATE	
BY	
FINAL SURVEY NO.	
SURVEYED PLOTTED AREAS CHECKED	
TEMPLATE	
NOTE BOOK	
AREAS CHECKED	

DATE	
BY	
ORIGINAL SURVEY NO.	
SURVEYED PLOTTED AREAS CHECKED	
TEMPLATE	
NOTE BOOK	
AREAS CHECKED	

MODEL: Defaulr
 FILE NAME: D:\ILLINOIS\BID\INT\Ca Illinois\pwp\WDDOT\Documents\DOT Office\District 4\Projects\04_68B59\CAD\Drawn\CAD\Sheet\68B59_NEW\04_68B59-int-xsh11.dgn



USER NAME = mohamedeb	DESIGNED -	REVISED -
	DRAWN -	REVISED -
PLOT SCALE = 20.0000 ' / in.	CHECKED -	REVISED -
PLOT DATE = 4/3/2018	DATE -	REVISED -

**STATE OF ILLINOIS
DEPARTMENT OF TRANSPORTATION**

**CROSS SECTIONS IL 8
LOCATION 6**

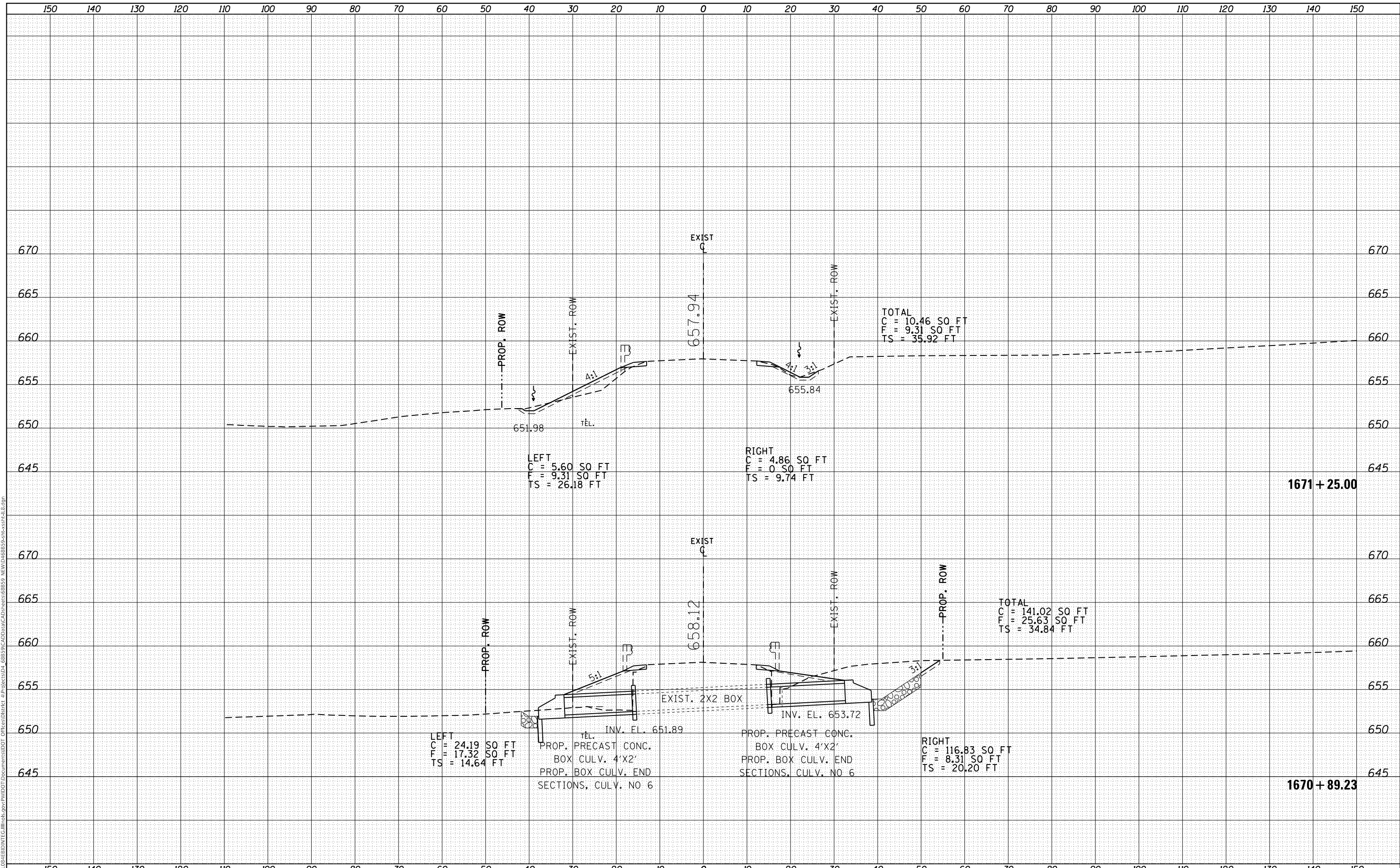
SCALE: SHEET 22 OF 80 SHEETS STA. 1670+50.00 TO STA. 1670+75.00

F.A.S. RTE.	SECTION	COUNTY	TOTAL SHEETS	SHEET NO.
VAR	(114,R:44-46)CLV	VARIOUS	225	130
			CONTRACT NO. 68B59	
		ILLINOIS	FED. AID PROJECT	

DATE	
BY	
FINAL SURVEY	SURVEYED
NOTE BOOK	PLOTTED
NO.	TEMPLATE
	AREAS CHECKED

DATE	
BY	
ORIGINAL SURVEY	SURVEYED
NOTE BOOK	PLOTTED
NO.	TEMPLATE
	AREAS CHECKED

MODEL: Defaulr
 FILE NAME: D:\ILLINOIS\BID\INT\Ca Illinois\pwp\PWIDOT\Documents\DOT Office\District 4\Projects\04_68B59\CAD\Drawn\CAD\Sheet\68B59_NEW\04_68B59-int-xsh11.dgn



LEFT
 C = 5.60 SO FT
 F = 9.31 SO FT
 TS = 26.18 FT

RIGHT
 C = 4.86 SO FT
 F = 0 SO FT
 TS = 9.74 FT

TOTAL
 C = 10.46 SO FT
 F = 9.31 SO FT
 TS = 35.92 FT

LEFT
 C = 24.19 SO FT
 F = 17.32 SO FT
 TS = 14.64 FT

PROP. PRECAST CONC.
 BOX CULV. 4'X2'
 PROP. BOX CULV. END
 SECTIONS, CULV. NO 6

PROP. PRECAST CONC.
 BOX CULV. 4'X2'
 PROP. BOX CULV. END
 SECTIONS, CULV. NO 6

RIGHT
 C = 116.83 SO FT
 F = 8.31 SO FT
 TS = 20.20 FT

TOTAL
 C = 141.02 SO FT
 F = 25.63 SO FT
 TS = 34.84 FT

USER NAME = mohamedeb	DESIGNED -	REVISED -
	DRAWN -	REVISED -
PLOT SCALE = 20.0000 ' / in.	CHECKED -	REVISED -
PLOT DATE = 4/3/2018	DATE -	REVISED -

**STATE OF ILLINOIS
 DEPARTMENT OF TRANSPORTATION**

**CROSS SECTIONS IL 8
 LOCATION 6**

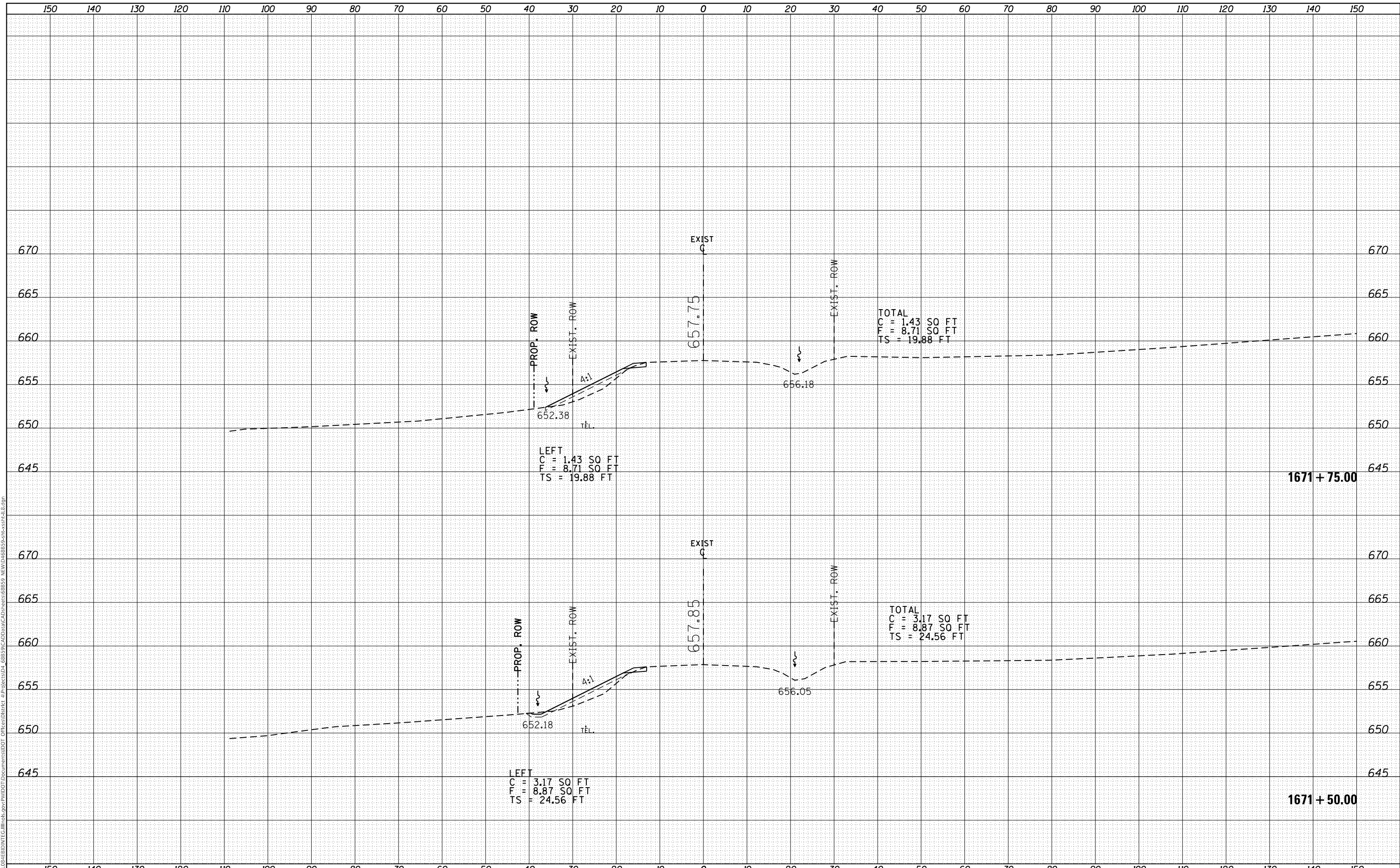
SCALE: SHEET 23 OF 80 SHEETS STA. 1670+89.23 TO STA. 1671+25.00

F.A.S. RTE.	SECTION	COUNTY	TOTAL SHEETS	SHEET NO.
VAR	(114,R:44-46)CLV	VARIOUS	225	131
			CONTRACT NO. 68B59	
		ILLINOIS	FED. AID PROJECT	

DATE	
BY	
FINAL SURVEY	SURVEYED
NOTE BOOK	PLOTTED
NO.	TEMPLATE
	AREAS CHECKED

DATE	
BY	
ORIGINAL SURVEY	SURVEYED
NOTE BOOK	PLOTTED
NO.	TEMPLATE
	AREAS CHECKED

MODEL: Defaulr
 FILE NAME: D:\ILLINOIS\BID\INT\Ca Illinois\pwp\WDDOT\Documents\DOT Office\District 4\Projects\04_68B59\CAD\Drawn\CAD\Sheet\68B59_NEW\04_68B59-int-xsect-IL.dgn



USER NAME = mohamedeb	DESIGNED -	REVISED -
	DRAWN -	REVISED -
PLOT SCALE = 20.0000 ' / in.	CHECKED -	REVISED -
PLOT DATE = 4/3/2018	DATE -	REVISED -

**STATE OF ILLINOIS
 DEPARTMENT OF TRANSPORTATION**

**CROSS SECTIONS IL 8
 LOCATION 6**

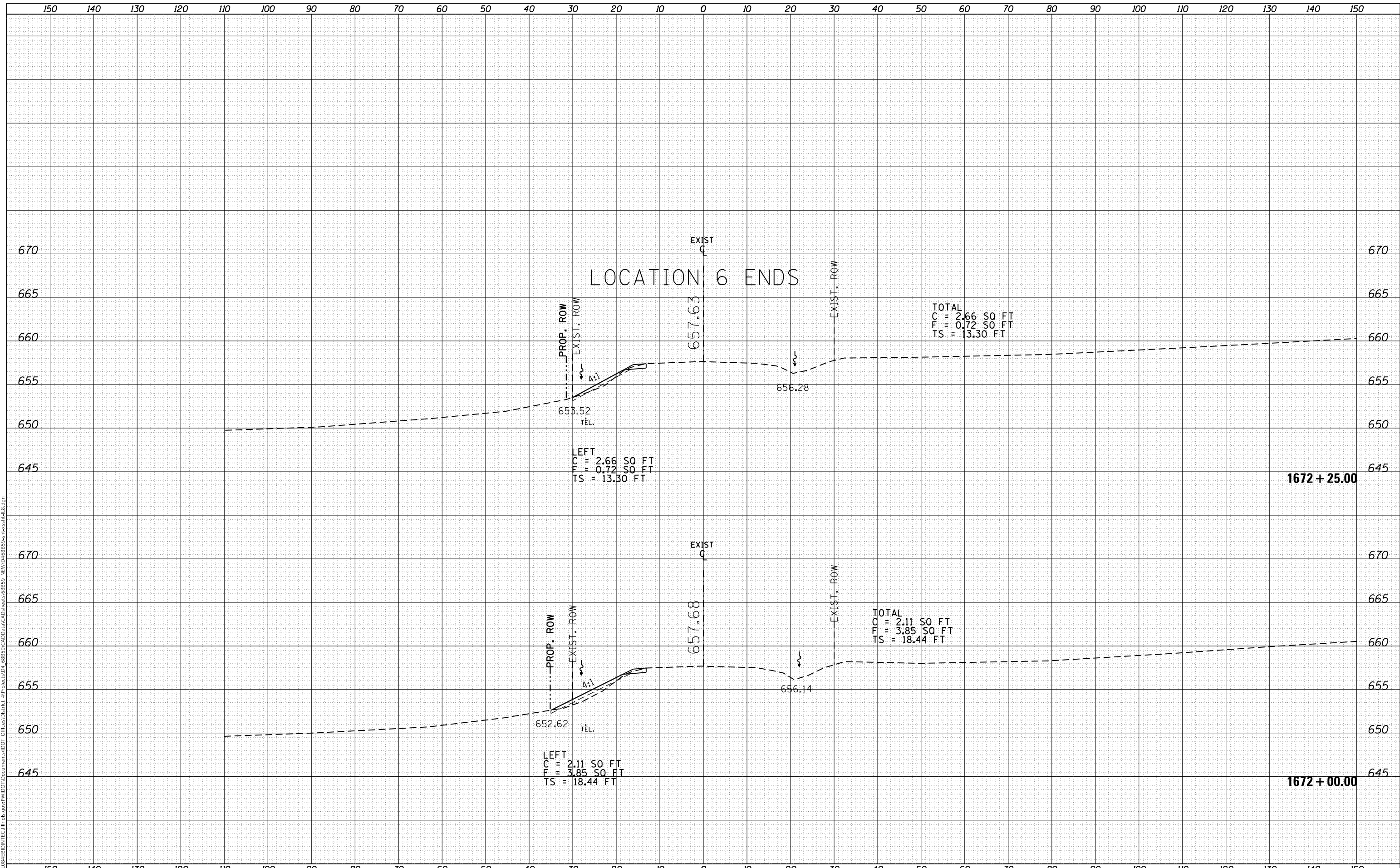
SCALE: SHEET 24 OF 80 SHEETS STA. 1671+50.00 TO STA. 1671+75.00

F.A.S. RTE.	SECTION	COUNTY	TOTAL SHEETS	SHEET NO.
VAR	(114,R:44-46)CLV	VARIOUS	225	132
			CONTRACT NO. 68B59	
		ILLINOIS	FED. AID PROJECT	

DATE	
BY	
FINAL SURVEY	SURVEYED
NOTE BOOK	PLOTTED
NO.	TEMPLATE
	AREAS CHECKED

DATE	
BY	
ORIGINAL SURVEY	SURVEYED
NOTE BOOK	PLOTTED
NO.	TEMPLATE
	AREAS CHECKED

MODEL: Defaulr
 FILE NAME: D:\ILLINOIS\BID\INTC\Illinois\pwp\WDDOT\Documents\DOT\Office\District 4\Projects\04_68B59\CAD\Drawn\CAD\Sheet\68B59_NEW\04_68B59-int-xsect-IL8.dgn



USER NAME = mohamedeb	DESIGNED -	REVISED -
	DRAWN -	REVISED -
PLOT SCALE = 20.0000 ' / in.	CHECKED -	REVISED -
PLOT DATE = 4/3/2018	DATE -	REVISED -

**STATE OF ILLINOIS
 DEPARTMENT OF TRANSPORTATION**

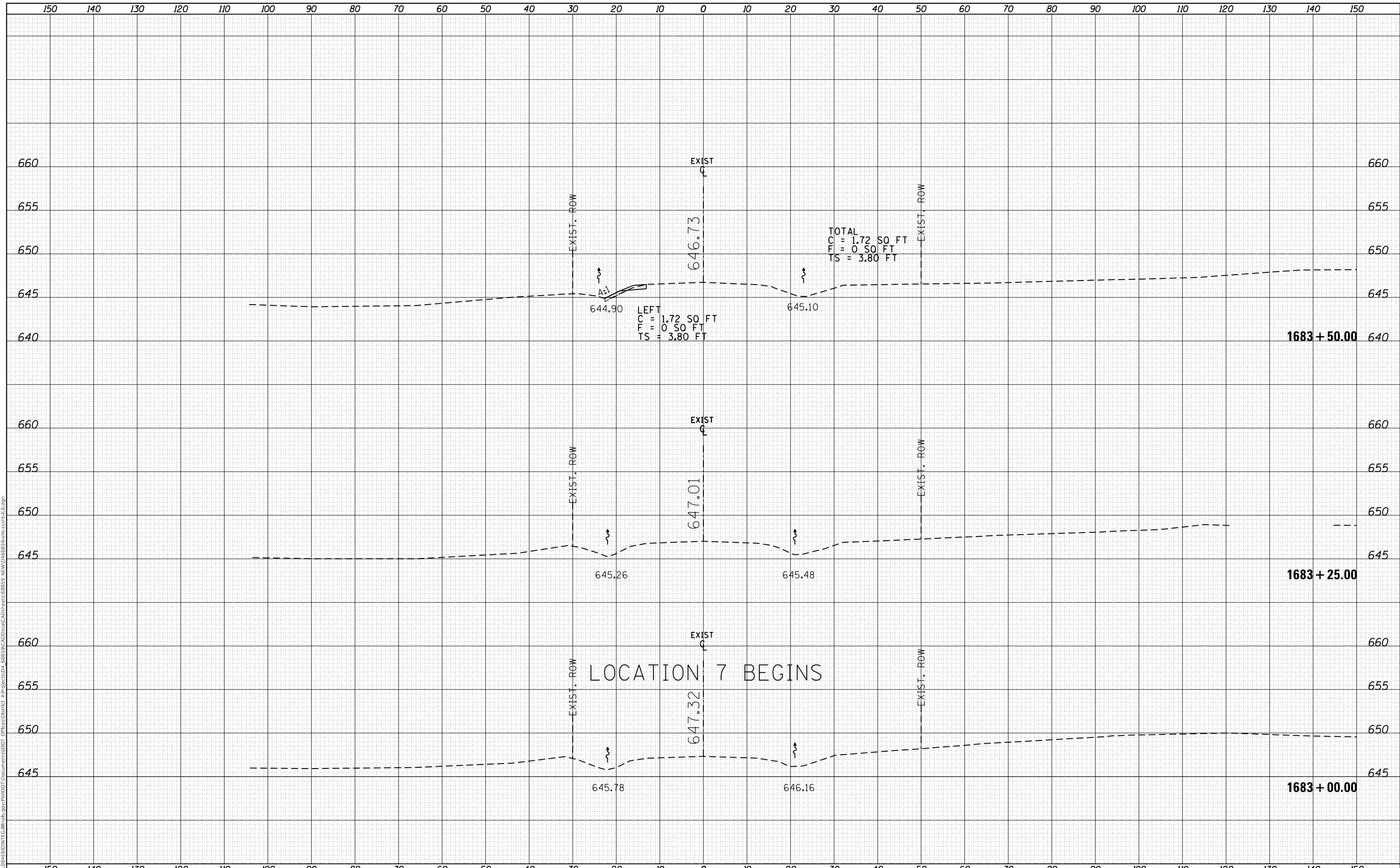
CROSS SECTIONS IL 8			
LOCATION 6			
SCALE:	SHEET 25	OF 80 SHEETS	STA. 1672+00.00 TO STA. 1672+25.00

F.A.S. RTE.	SECTION	COUNTY	TOTAL SHEETS	SHEET NO.
VAR	(114,R:44-46)CLV	VARIOUS	225	133
				CONTRACT NO. 68B59
		ILLINOIS	FED. AID PROJECT	

DATE	
BY	
FINAL SURVEY	SURVEYED
NOTE BOOK	PLOTTED
NO.	TEMPLATE
	AREAS CHECKED

DATE	
BY	
ORIGINAL SURVEY	SURVEYED
NOTE BOOK	PLOTTED
NO.	TEMPLATE
	AREAS CHECKED

MODEL: Defaulr
 FILE NAME: D:\ILLINOIS\BID\INTC\Illinois\pwp\WIDOT\Documents\DOT\Office\District 4\Projects\04_68B59\CAD\Drawn\CAD\Drawn\68B59_NEW\04_68B59-int-xsect-IL.dgn



USER NAME = mohamedeb	DESIGNED -	REVISED -
	DRAWN -	REVISED -
PLOT SCALE = 20.0000 ' / in.	CHECKED -	REVISED -
PLOT DATE = 4/3/2018	DATE -	REVISED -

**STATE OF ILLINOIS
DEPARTMENT OF TRANSPORTATION**

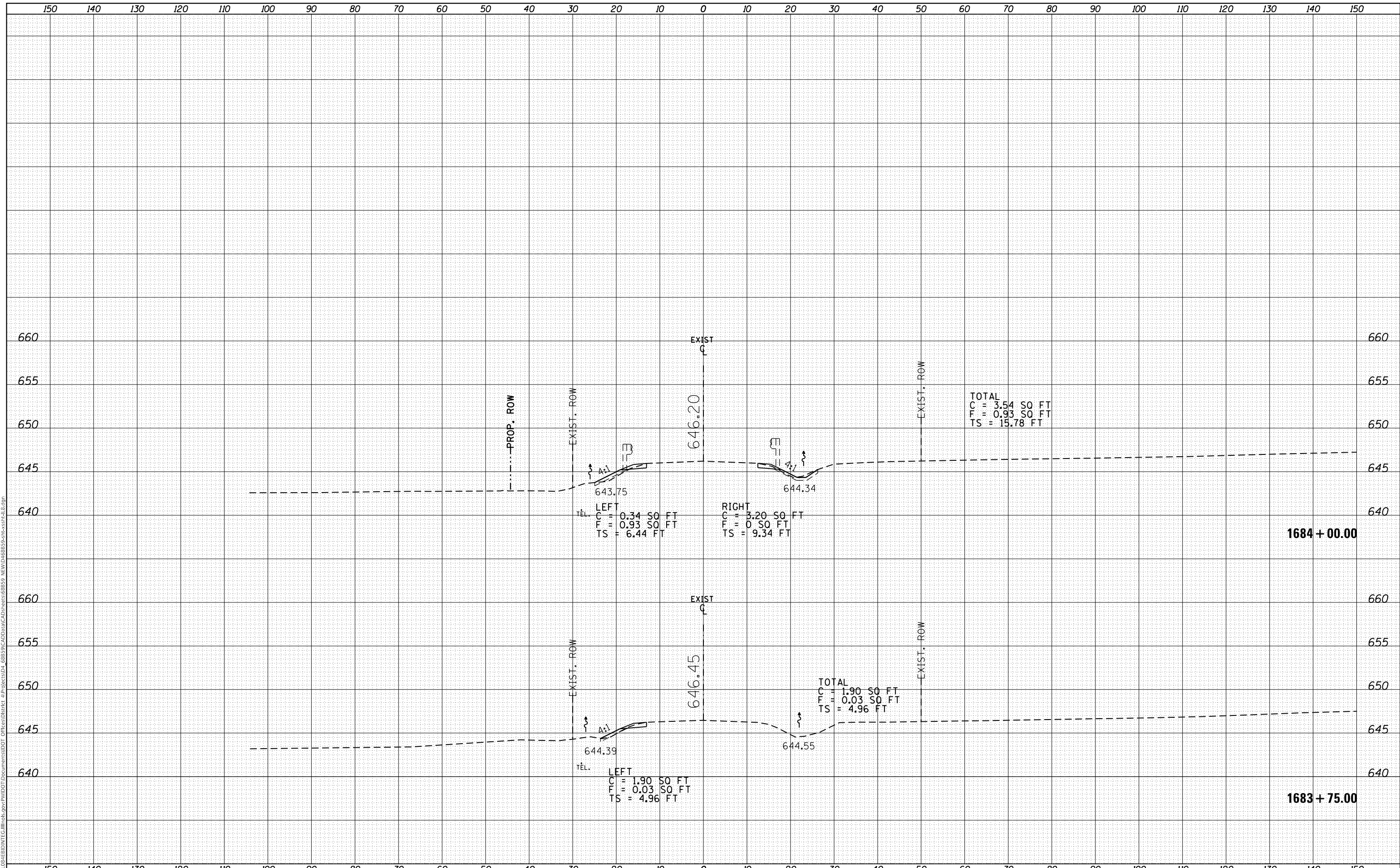
CROSS SECTIONS IL 8	
LOCATION 7	
SCALE:	SHEET 26 OF 80 SHEETS STA. 1683+00.00 TO STA. 1683+50.00

F.A.S. RTE.	SECTION	COUNTY	TOTAL SHEETS	SHEET NO.
VAR	(114,R:44-46)CLV	VARIOUS	225	134
			CONTRACT NO. 68B59	
		ILLINOIS	FED. AID PROJECT	

FINAL SURVEY NO.	SURVEYED	DATE
NOTE BOOK	PLOTTED	BY
NO.	TEMPLATE	
	AREAS CHECKED	
	AREAS CHECKED	

ORIGINAL SURVEY NO.	SURVEYED	DATE
NOTE BOOK	PLOTTED	BY
NO.	TEMPLATE	
	AREAS CHECKED	
	AREAS CHECKED	

MODEL: Defnair
 FILE NAME: D:\ILLINOIS\BID\INTC\Illinois\pwp\PROJECTS\04_68B59\CAD\Drawn\CAD\sheet:68B59_NEW\04_68B59-int-xsect-hl.dgn



USER NAME = mohamedeb	DESIGNED -	REVISED -
	DRAWN -	REVISED -
PLOT SCALE = 20.0000 ' / in.	CHECKED -	REVISED -
PLOT DATE = 4/3/2018	DATE -	REVISED -

**STATE OF ILLINOIS
 DEPARTMENT OF TRANSPORTATION**

**CROSS SECTIONS IL 8
 LOCATION 7**

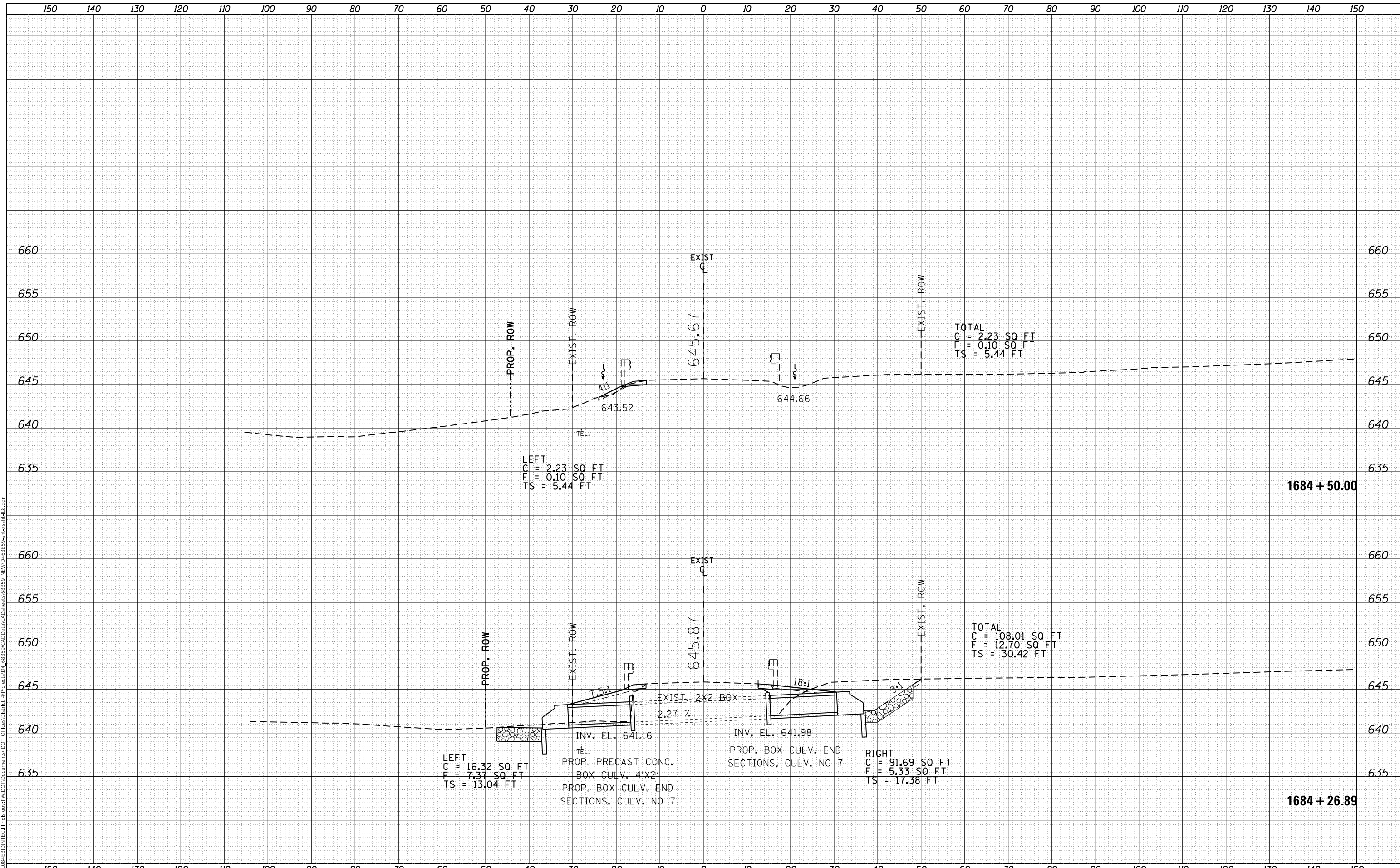
SCALE: SHEET 27 OF 80 SHEETS STA. 1683+75.00 TO STA. 1684+00.00

F.A.S. RTE.	SECTION	COUNTY	TOTAL SHEETS	SHEET NO.
VAR	(114,R:44-46)CLV	VARIOUS	225	135
			CONTRACT NO. 68B59	
		ILLINOIS	FED. AID PROJECT	

FINAL SURVEY NO.	SURVEYED	DATE
NOTE BOOK	PLOTTED	
	TEMPLATE	
	AREAS CHECKED	

ORIGINAL SURVEY NO.	SURVEYED	DATE
NOTE BOOK	PLOTTED	
	TEMPLATE	
	AREAS CHECKED	

MODEL: Defaulr
 FILE NAME: D:\ILLINOIS\BID\INTC\Illinois\pwp\WDDOT\Documents\DOT Office\District 4\Projects\04_68B59\CAD\Drawn\CAD\Sheet\68B59_NEW\04_68B59-int-xss-h14.dgn



LEFT
 C = 2.23 SO FT
 F = 0.10 SO FT
 TS = 5.44 FT

TOTAL
 C = 2.23 SO FT
 F = 0.10 SO FT
 TS = 5.44 FT

LEFT
 C = 16.32 SO FT
 F = 7.37 SO FT
 TS = 13.04 FT

INV. EL. 641.16
 TEL.
 PROP. PRECAST CONC.
 BOX CULV. 4'X2'
 PROP. BOX CULV. END
 SECTIONS, CULV. NO 7

INV. EL. 641.98
 PROP. BOX CULV. END
 SECTIONS, CULV. NO 7

RIGHT
 C = 91.69 SO FT
 F = 5.33 SO FT
 TS = 17.38 FT

TOTAL
 C = 108.01 SO FT
 F = 12.70 SO FT
 TS = 30.42 FT

1684 + 50.00

1684 + 26.89

USER NAME = mohamedeb	DESIGNED -	REVISED -
	DRAWN -	REVISED -
PLOT SCALE = 20.0000 ' / in.	CHECKED -	REVISED -
PLOT DATE = 4/3/2018	DATE -	REVISED -

STATE OF ILLINOIS
 DEPARTMENT OF TRANSPORTATION

CROSS SECTIONS IL 8
 LOCATION 7

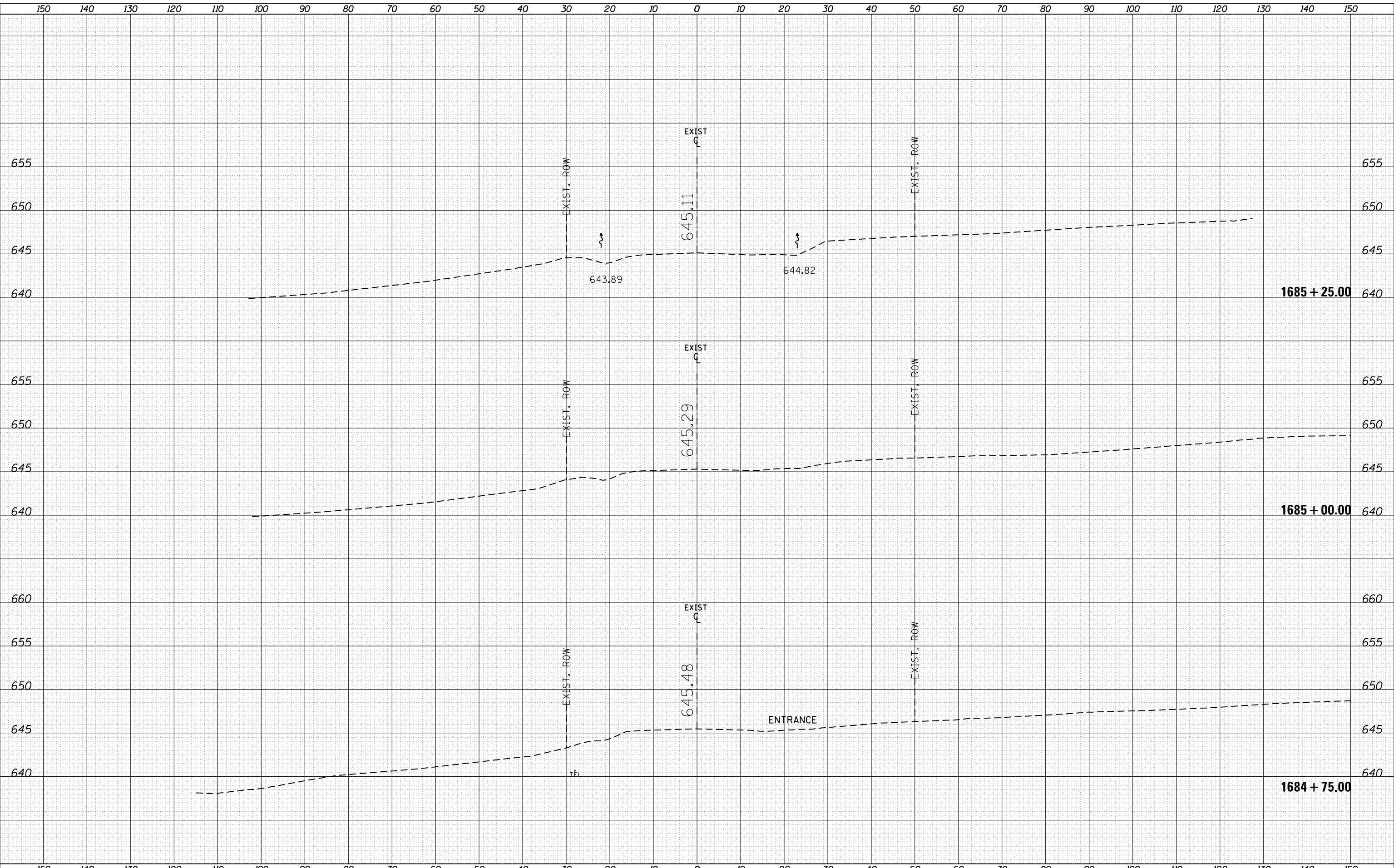
SCALE: SHEET 28 OF 80 SHEETS STA. 1684+26.89 TO STA. 1684+50.00

F.A.S. RTE.	SECTION	COUNTY	TOTAL SHEETS	SHEET NO.
VAR	(114,R:44-46)CLV	VARIOUS	225	136
			CONTRACT NO. 68B59	
		ILLINOIS	FED. AID PROJECT	

DATE	
BY	
SURVEYED	
PLOTTED	
TEMPLATE	
AREAS CHECKED	
FINAL SURVEY	
NOTE BOOK	
NO.	

DATE	
BY	
SURVEYED	
PLOTTED	
TEMPLATE	
AREAS CHECKED	
ORIGINAL SURVEY	
NOTE BOOK	
NO.	

MODEL: Defaulr
FILE NAME: D:\ILLINOIS\BID\INTC\Illinois.pwd\DOT Documents\DOT Office\District 4\Projects\04_68B59\CAD\DrawCAD\Sheet:68B59 - NEW\0468B59-int-xsect-IL.dgn



USER NAME = mohamedeb	DESIGNED -	REVISED -
	DRAWN -	REVISED -
PLOT SCALE = 20.0000 ' / in.	CHECKED -	REVISED -
PLOT DATE = 4/3/2018	DATE -	REVISED -

**STATE OF ILLINOIS
DEPARTMENT OF TRANSPORTATION**

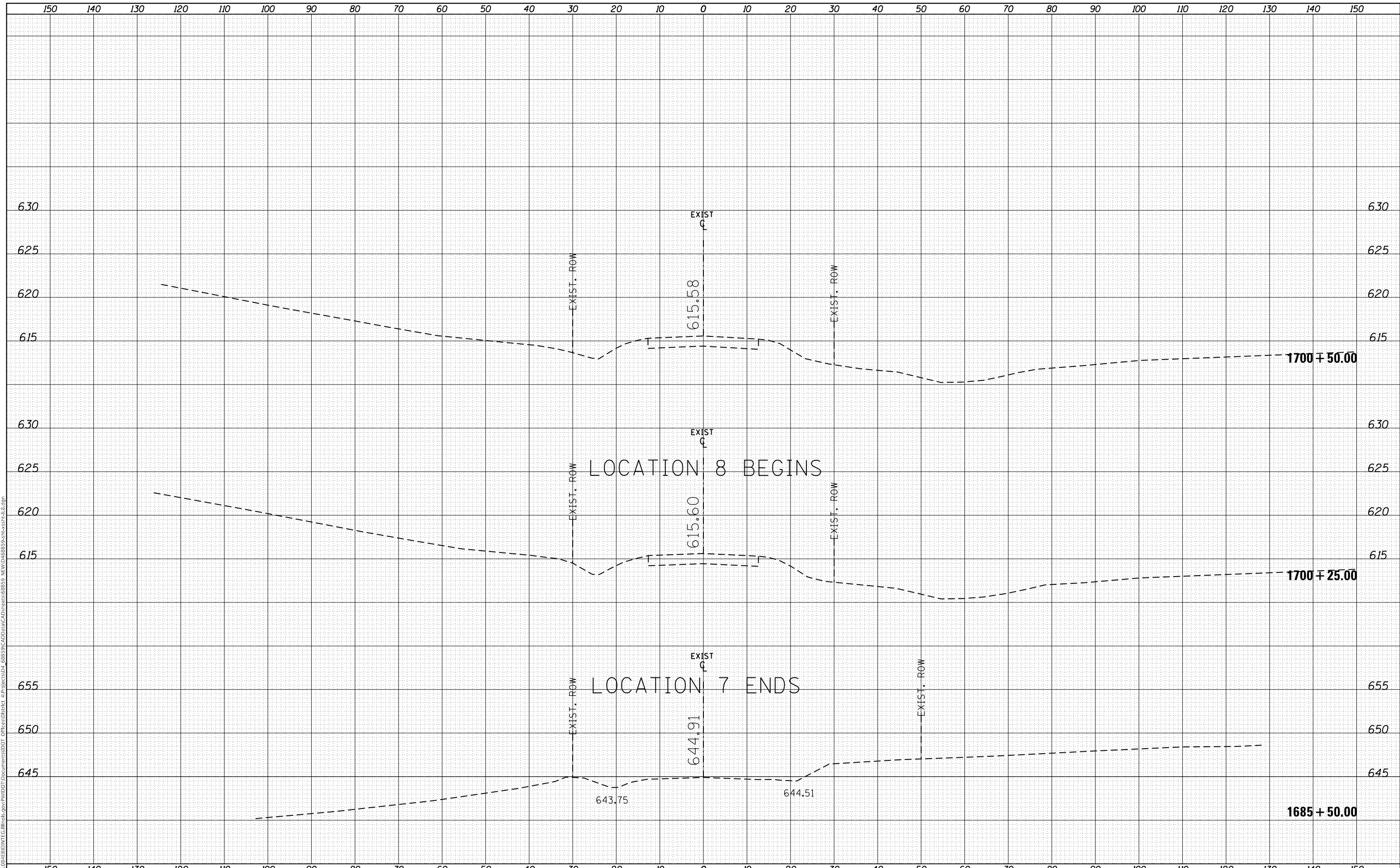
CROSS SECTIONS IL 8	
LOCATION 7	
SCALE:	SHEET 29 OF 80 SHEETS
STA. 1684+75.00 TO STA. 1685+25.00	

F.A.S. RTE.	SECTION	COUNTY	TOTAL SHEETS	SHEET NO.
VAR	(114,R:44-46)CLV	VARIOUS	225	137
			CONTRACT NO. 68B59	
		ILLINOIS	FED. AID PROJECT	

FINAL SURVEY NO.	SURVEYED	DATE
NOTE BOOK	PLOTTED	BY
AREAS CHECKED	TEMPLATE	
	AREAS CHECKED	

ORIGINAL SURVEY NO.	SURVEYED	DATE
NOTE BOOK	PLOTTED	BY
AREAS CHECKED	TEMPLATE	
	AREAS CHECKED	

MODEL: Defn.rvt
 FILE NAME: D:\ILLINOIS\BID\INT\G:\Illinois\pwp\WIDOT\Documents\DOT\Office\District 4\Projects\04_68B59\CAD\Drawn\CAD\sheet\68B59_NEW\04_68B59-int-xsect-IL.dgn



USER NAME = mohamedeb	DESIGNED -	REVISED -
	DRAWN -	REVISED -
PLOT SCALE = 20.0000 ' / in.	CHECKED -	REVISED -
PLOT DATE = 4/3/2018	DATE -	REVISED -

**STATE OF ILLINOIS
DEPARTMENT OF TRANSPORTATION**

**CROSS SECTIONS IL 8
LOCATION 7 & 8**

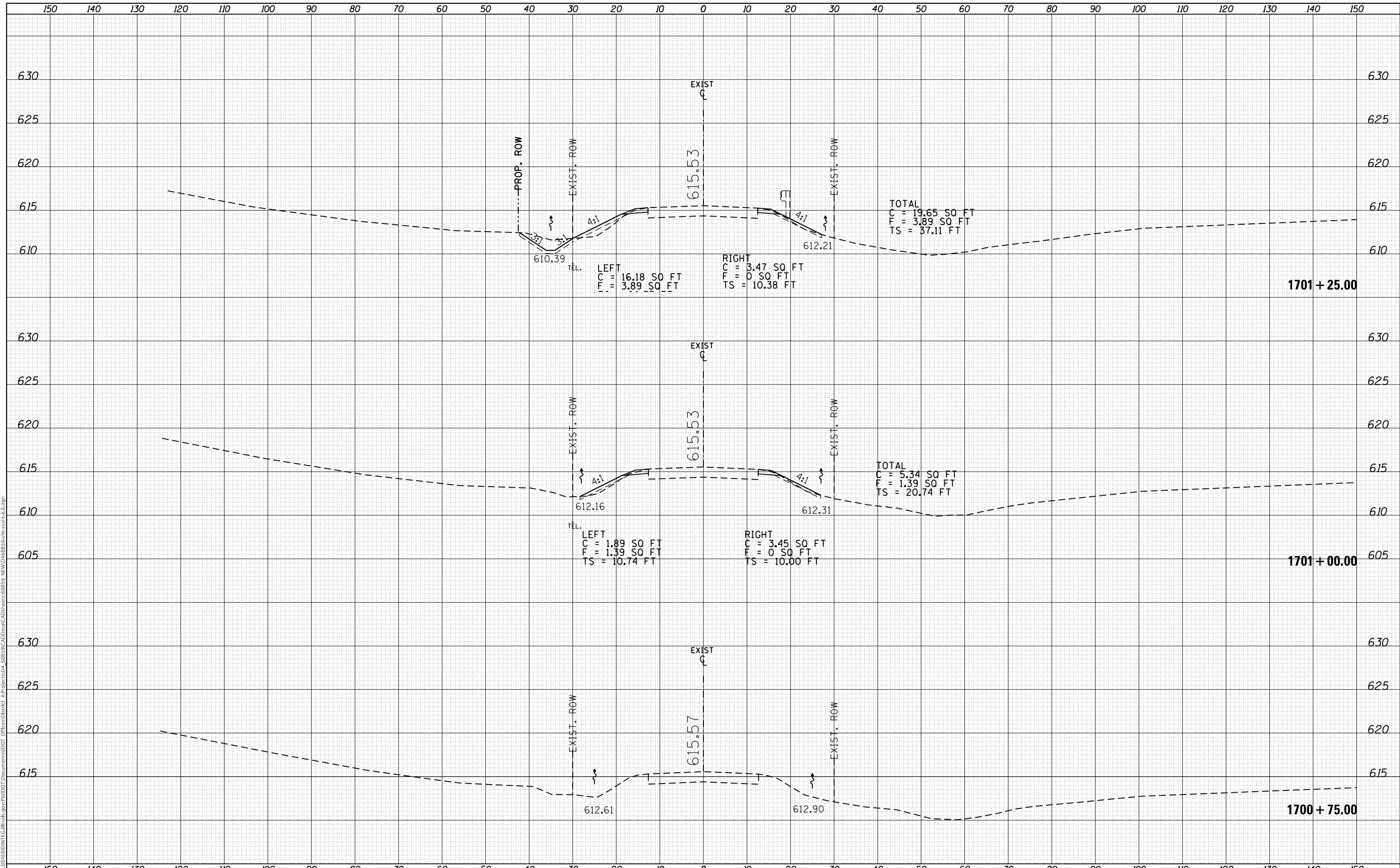
SCALE: SHEET 30 OF 80 SHEETS STA. 1685+50.00 TO STA. 1700+50.00

F.A.S. RTE.	SECTION	COUNTY	TOTAL SHEETS	SHEET NO.
VAR	(114,R:44-46)CLV	VARIOUS	225	138
			CONTRACT NO. 68B59	
		ILLINOIS	FED. AID PROJECT	

DATE	
BY	
SURVEYED	
PLOTTED	
TEMPLATE	
AREAS CHECKED	
FINAL SURVEY NO.	
NOTE BOOK NO.	
AREAS CHECKED	

DATE	
BY	
SURVEYED	
PLOTTED	
TEMPLATE	
AREAS CHECKED	
ORIGINAL SURVEY NO.	
NOTE BOOK NO.	
AREAS CHECKED	

MODEL: Defaulr
 FILE NAME: D:\ILLINOIS\BID\INT\G:\Illinois\pwp\p\DOT\Documents\DOT\Office\District 4\Projects\04_68B59\CAD\Drawn\CAD\sheet:68B59_NEW\04_68B59-int-xsh11.dgn



USER NAME = mohamedeb	DESIGNED -	REVISED -
	DRAWN -	REVISED -
PLOT SCALE = 20.0000' / in.	CHECKED -	REVISED -
PLOT DATE = 4/3/2018	DATE -	REVISED -

**STATE OF ILLINOIS
 DEPARTMENT OF TRANSPORTATION**

**CROSS SECTIONS IL 8
 LOCATION 8**

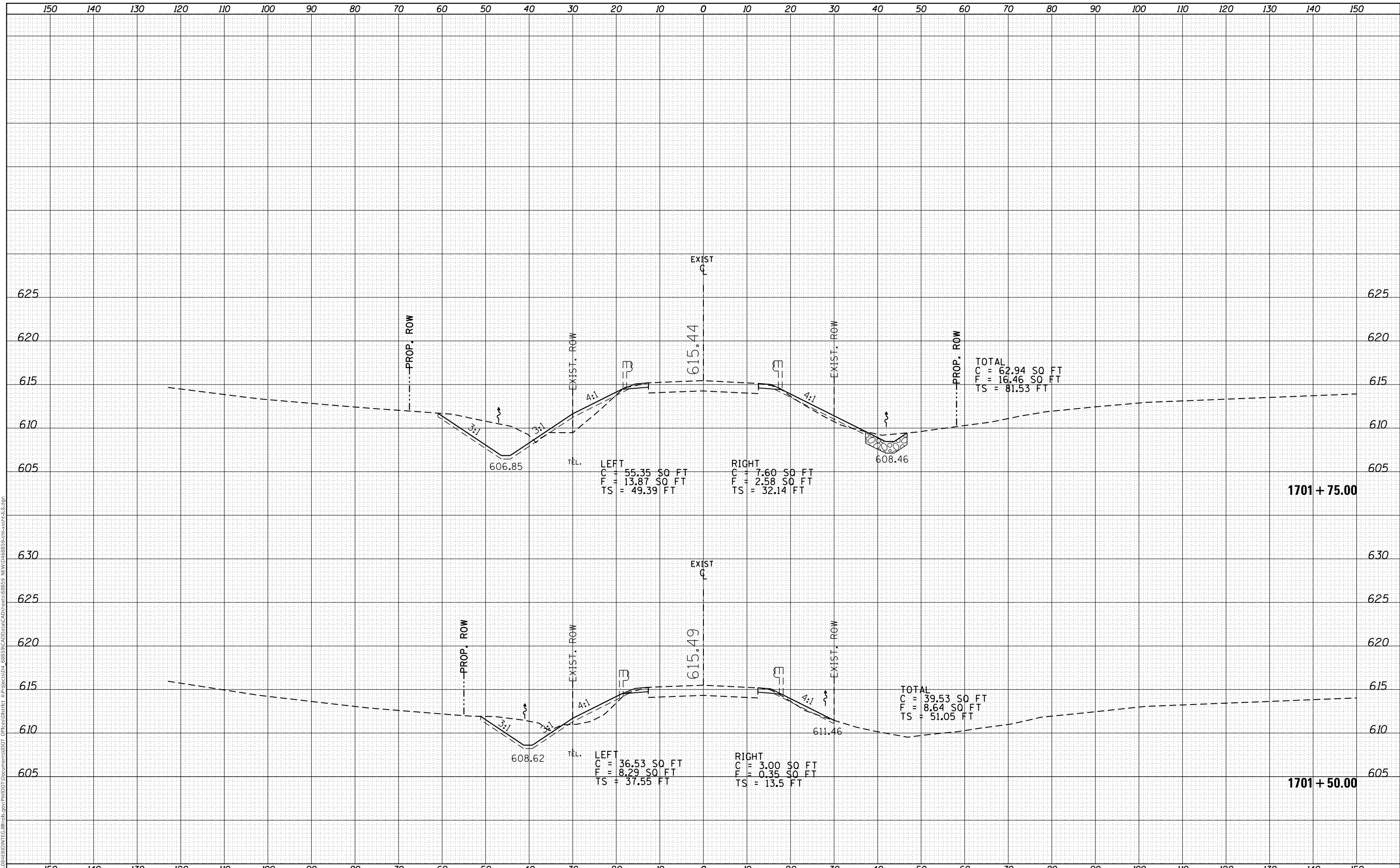
SCALE: SHEET 31 OF 80 SHEETS STA. 1700+75.00 TO STA. 1701+25.00

F.A.S. RTE.	SECTION	COUNTY	TOTAL SHEETS	SHEET NO.
VAR	(114,R:44-46)CLV	VARIOUS	225	139
			CONTRACT NO. 68B59	
		ILLINOIS	FED. AID PROJECT	

DATE	
BY	
FINAL SURVEY	SURVEYED
NOTE BOOK	PLOTTED
NO.	TEMPLATE
	AREAS CHECKED

DATE	
BY	
ORIGINAL SURVEY	SURVEYED
NOTE BOOK	PLOTTED
NO.	TEMPLATE
	AREAS CHECKED

MODEL: Defaulr
 FILE NAME: D:\ILLINOIS\BID\INT\G:\Illinois\pwp\p\W\DOT\Documents\DOT\Office\Director\Projects\04_68B59\CAD\Drawn\CAD\Drawn\68B59_NEW\04_68B59-int-xsh11.dgn



USER NAME = mohamedeb	DESIGNED -	REVISED -
	DRAWN -	REVISED -
PLOT SCALE = 20.0000 ' / in.	CHECKED -	REVISED -
PLOT DATE = 4/3/2018	DATE -	REVISED -

**STATE OF ILLINOIS
DEPARTMENT OF TRANSPORTATION**

**CROSS SECTIONS IL 8
LOCATION 8**

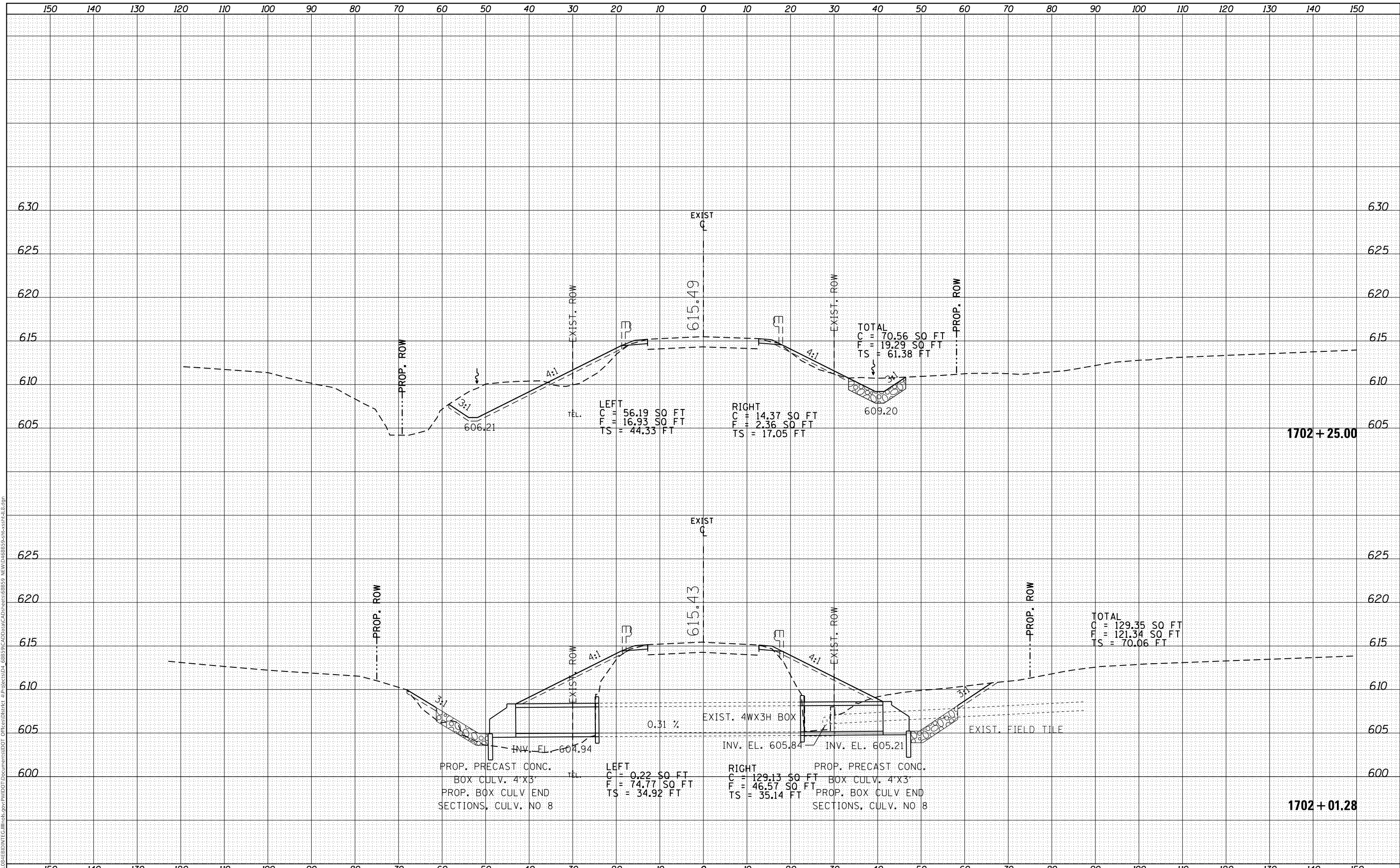
SCALE: SHEET 32 OF 80 SHEETS STA. 1701+50.00 TO STA. 1701+75.00

F.A.S. RTE.	SECTION	COUNTY	TOTAL SHEETS	SHEET NO.
VAR	(114,R:44-46)CLV	VARIOUS	225	140
			CONTRACT NO. 68B59	
		ILLINOIS	FED. AID PROJECT	

DATE	
BY	
FINAL SURVEY	SURVEYED
NOTE BOOK	PLOTTED
NO.	TEMPLATE
	AREAS CHECKED

DATE	
BY	
ORIGINAL SURVEY	SURVEYED
NOTE BOOK	PLOTTED
NO.	TEMPLATE
	AREAS CHECKED

MODEL: Defaulr
FILE NAME: D:\ILLINOIS\BID\INT\G:\Illinois\pwp\PWIDOT\Documents\DOT\Documents\DOT\Office\District 4\Projects\04_68B59\CAD\Drawn\CAD\Sheet\68B59_NEW\04_68B59-int-xsh11.kldgn



USER NAME = mohamedeb	DESIGNED -	REVISED -
PLOT SCALE = 20,0000 ' / in.	DRAWN -	REVISED -
PLOT DATE = 4/3/2018	CHECKED -	REVISED -
	DATE -	REVISED -

**STATE OF ILLINOIS
DEPARTMENT OF TRANSPORTATION**

**CROSS SECTIONS IL 8
LOCATION 8**

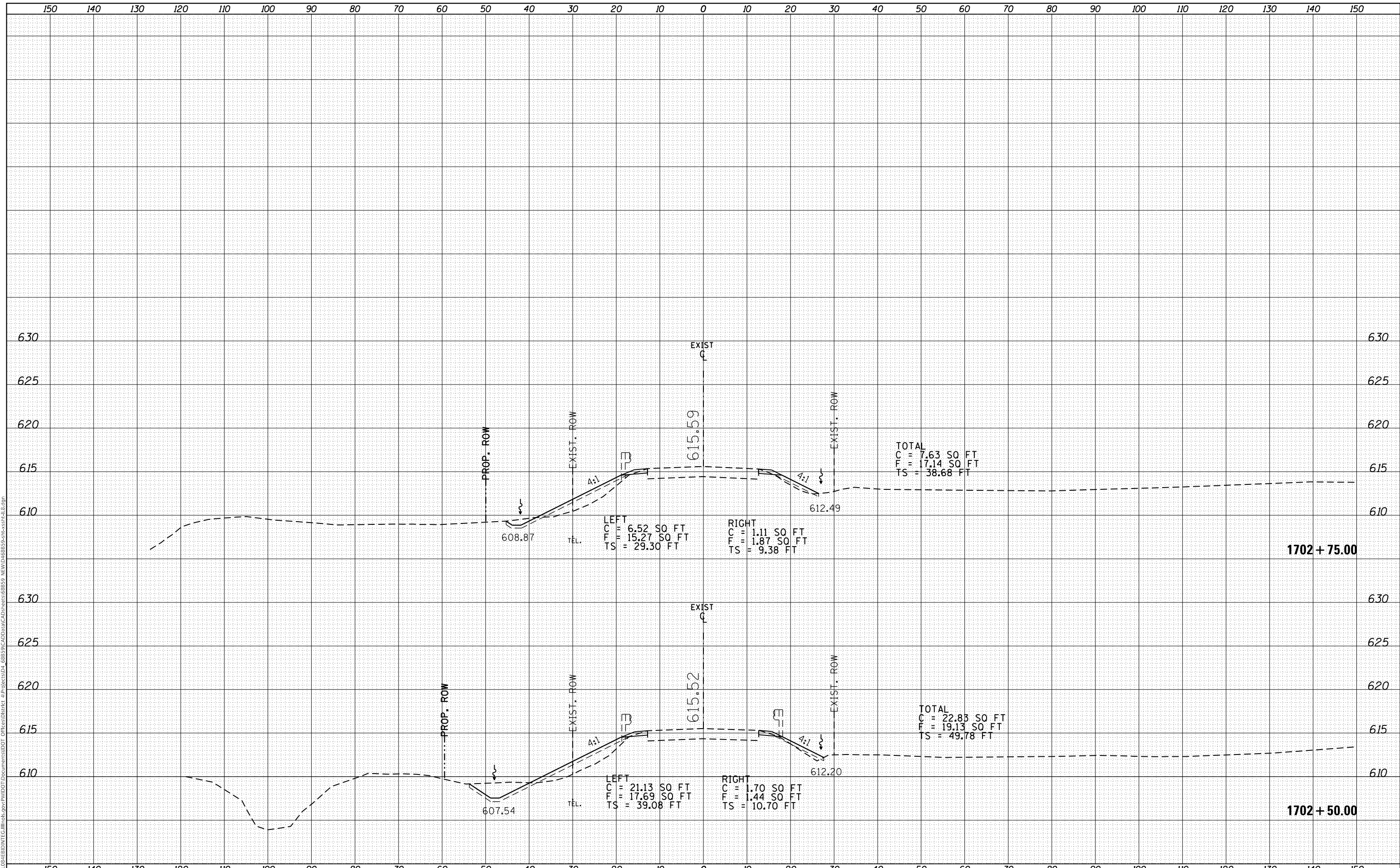
SCALE: SHEET 33 OF 80 SHEETS STA. 1702+01.28 TO STA. 1702+25.00

F.A.S. RTE.	SECTION	COUNTY	TOTAL SHEETS	SHEET NO.
VAR	(114,R:44-46)CLV	VARIOUS	225	141
			CONTRACT NO. 68B59	
		ILLINOIS	FED. AID PROJECT	

DATE	
BY	
FINAL SURVEY NO.	
SURVEYED PLOTTED	
TEMPLATE AREAS CHECKED	
NOTE BOOK NO.	
AREAS CHECKED	

DATE	
BY	
ORIGINAL SURVEY NO.	
SURVEYED PLOTTED	
TEMPLATE AREAS CHECKED	
NOTE BOOK NO.	
AREAS CHECKED	

MODEL: Defaulr
 FILE NAME: D:\ILLINOIS\BID\INT\G:\Illinois\pwp\PROJECTS\68B59\CAD\Drawn\CAD\Drawn\68B59 - NEW\DWG\68B59-int-xss-h18.dgn



USER NAME = mohamedeb	DESIGNED -	REVISED -
	DRAWN -	REVISED -
PLOT SCALE = 20.0000 ' / in.	CHECKED -	REVISED -
PLOT DATE = 4/3/2018	DATE -	REVISED -

**STATE OF ILLINOIS
 DEPARTMENT OF TRANSPORTATION**

**CROSS SECTIONS IL 8
 LOCATION 8**

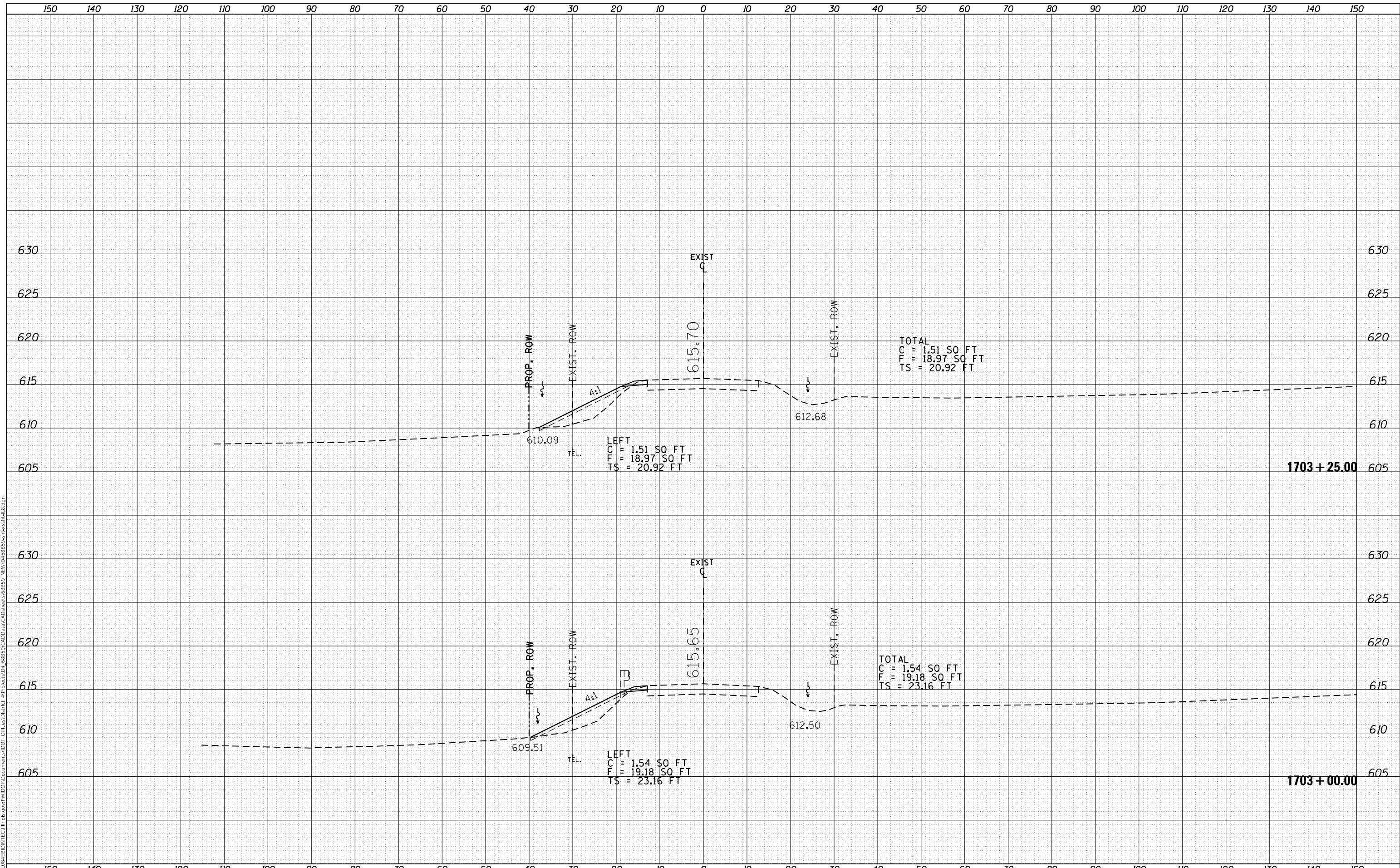
SCALE: SHEET 34 OF 80 SHEETS STA. 1702+50.00 TO STA. 1702+75.00

F.A.S. RTE.	SECTION	COUNTY	TOTAL SHEETS	SHEET NO.
VAR	(114,R:44-46)CLV	VARIOUS	225	142
			CONTRACT NO. 68B59	
		ILLINOIS	FED. AID PROJECT	

DATE	
BY	
FINAL SURVEY	SURVEYED
NOTE BOOK	PLOTTED
NO.	TEMPLATE
	AREAS CHECKED
	AREAS CHECKED

DATE	
BY	
ORIGINAL SURVEY	SURVEYED
NOTE BOOK	PLOTTED
NO.	TEMPLATE
	AREAS CHECKED
	AREAS CHECKED

MODEL: Defaulr
 FILE NAME: D:\1110\848\BID\INTC\Illinois\pwp\WDDT\Documents\DOT\Office\District 4\Projects\04_68B59\CAD\Drawn\CAD\sheet\68B59_NEW\04_68B59-int-xsect-IL8.dgn



USER NAME = mohamedeb	DESIGNED -	REVISED -
	DRAWN -	REVISED -
PLOT SCALE = 20.0000 ' / in.	CHECKED -	REVISED -
PLOT DATE = 4/3/2018	DATE -	REVISED -

**STATE OF ILLINOIS
DEPARTMENT OF TRANSPORTATION**

**CROSS SECTIONS IL 8
LOCATION 8**

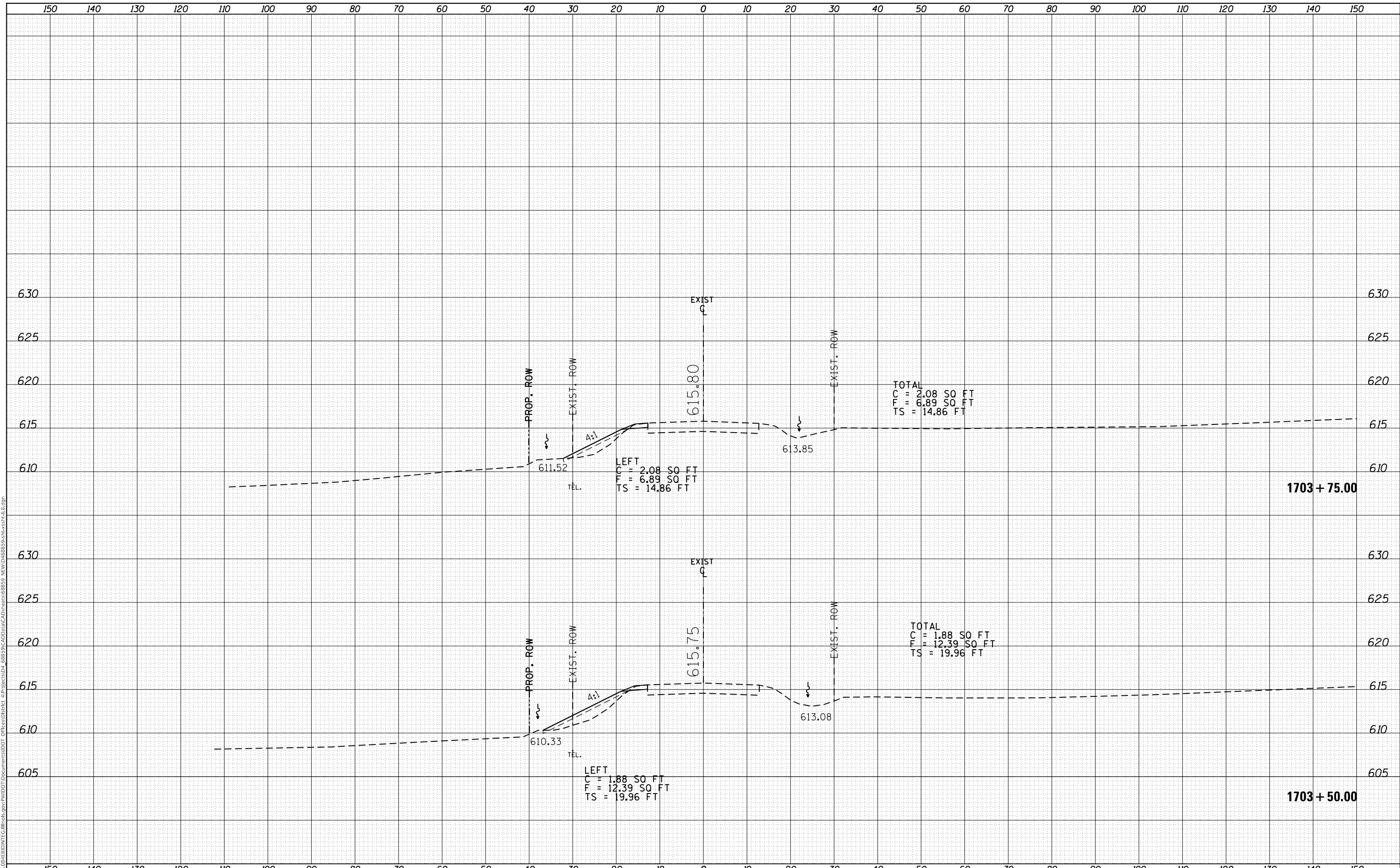
SCALE: SHEET 35 OF 80 SHEETS STA. 1703+00.00 TO STA. 1703+25.00

F.A.S. RTE.	SECTION	COUNTY	TOTAL SHEETS	SHEET NO.
VAR	(114,R:44-46)CLV	VARIOUS	225	143
			CONTRACT NO. 68B59	
		ILLINOIS	FED. AID PROJECT	

DATE	
BY	
FINAL SURVEY	SURVEYED
NOTE BOOK	PLOTTED
NO.	TEMPLATE
	AREAS CHECKED

DATE	
BY	
ORIGINAL SURVEY	SURVEYED
NOTE BOOK	PLOTTED
NO.	TEMPLATE
	AREAS CHECKED

MODEL: Defa01r
 FILE NAME: D:\11108\EBID\INTC\Illinois\pwp\WDDOT\Documents\DOT Office\District 4\Projects\04_68B59\CAD\Drawn\CAD\Sheet\68B59_NEW\04_68B59-int-xsh11L.dgn



USER NAME = mohamedeb	DESIGNED -	REVISED -
	DRAWN -	REVISED -
PLOT SCALE = 20.0000 ' / in.	CHECKED -	REVISED -
PLOT DATE = 4/3/2018	DATE -	REVISED -

**STATE OF ILLINOIS
 DEPARTMENT OF TRANSPORTATION**

**CROSS SECTIONS IL 8
 LOCATION 8**

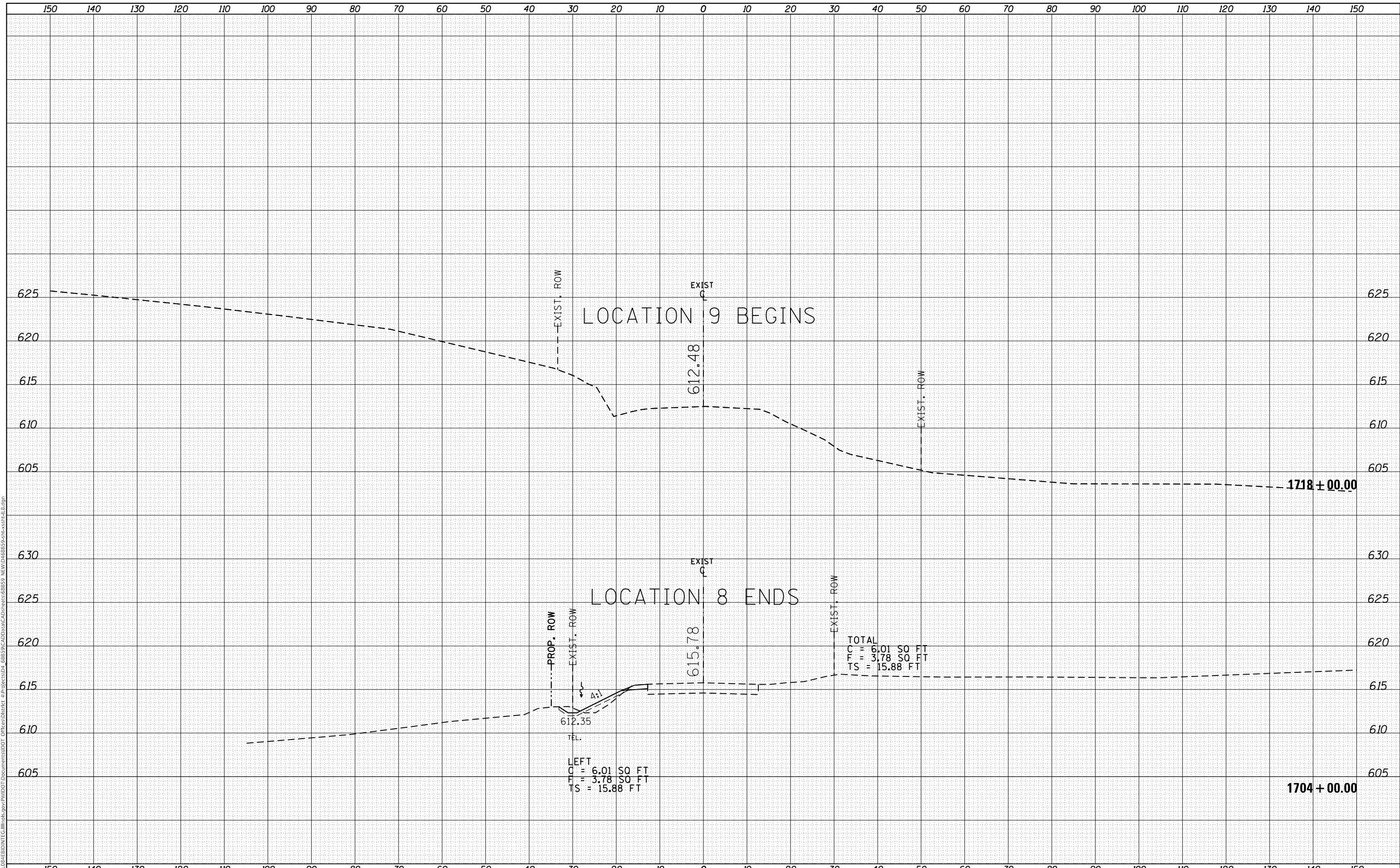
SCALE: SHEET 36 OF 80 SHEETS STA. 1703+50.00 TO STA. 1703+75.00

F.A.S. RTE.	SECTION	COUNTY	TOTAL SHEETS	SHEET NO.
VAR	(114,R:44-46)CLV	VARIOUS	225	144
			CONTRACT NO. 68B59	
		ILLINOIS	FED. AID PROJECT	

FINAL SURVEY NO.	SURVEYED	DATE
NOTE BOOK	PLOTTED	
AREAS CHECKED	TEMPLATE	
	AREAS CHECKED	

ORIGINAL SURVEY NO.	SURVEYED	DATE
NOTE BOOK	PLOTTED	
AREAS CHECKED	TEMPLATE	
	AREAS CHECKED	

MODEL: Defaulr
 FILE NAME: D:\11148\EBID\INTC\Illinois\pwp\WDDT\Documents\DOT Office\District 4\Projects\04_68B59\CAD\Drawn\CAD\sheet-68B59_NEW\04-68B59-int-xsect-IL.dgn



USER NAME = mohamedeb	DESIGNED -	REVISED -
	DRAWN -	REVISED -
PLOT SCALE = 20.0000 ' / in.	CHECKED -	REVISED -
PLOT DATE = 4/3/2018	DATE -	REVISED -

**STATE OF ILLINOIS
 DEPARTMENT OF TRANSPORTATION**

**CROSS SECTIONS IL 8
 LOCATION 8 & 9**

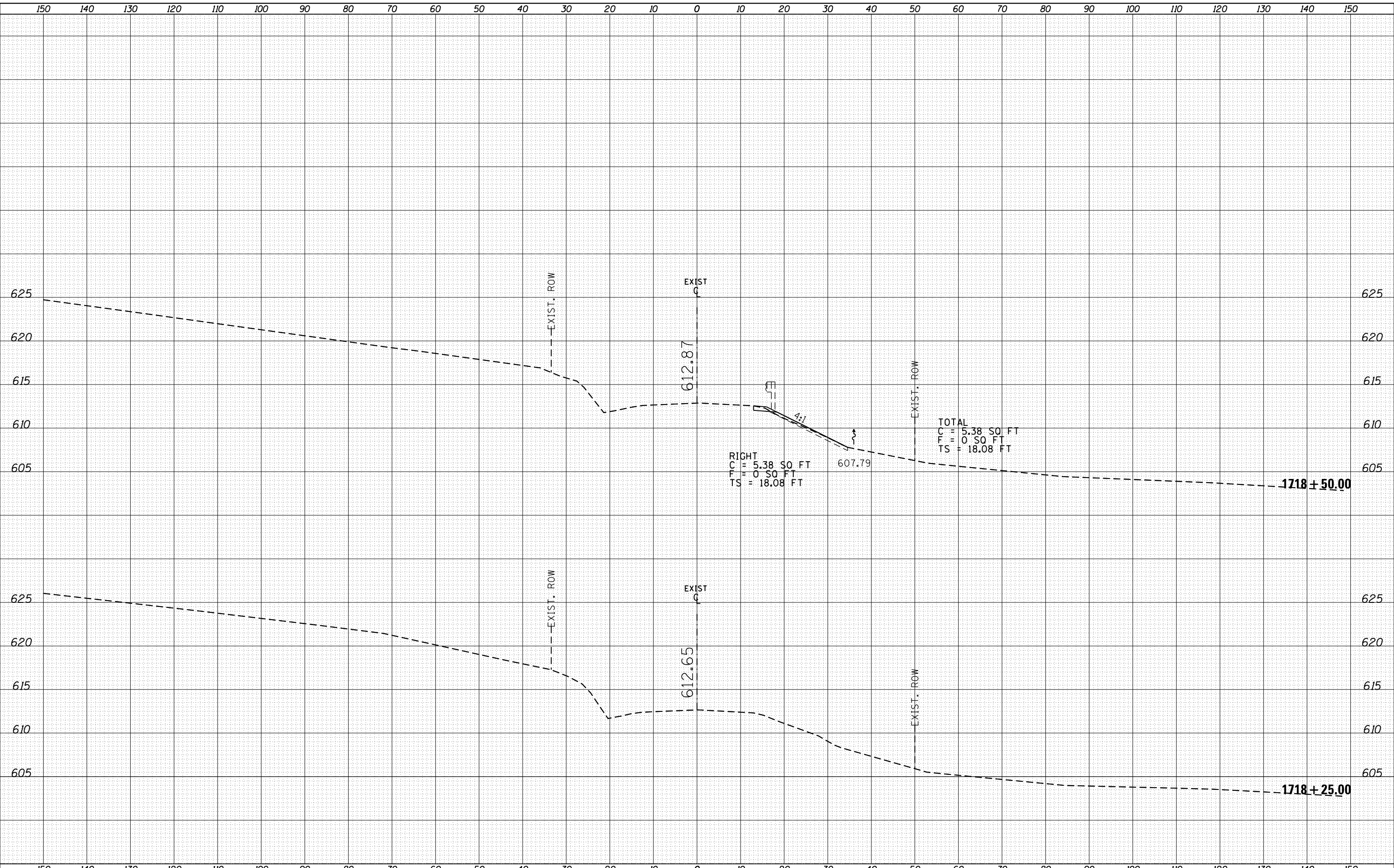
SCALE: SHEET 37 OF 80 SHEETS STA. 1704+00.00 TO STA. 1718+00.00

F.A.S. RTE.	SECTION	COUNTY	TOTAL SHEETS	SHEET NO.
VAR	(114,R:44-46)CLV	VARIOUS	225	145
			CONTRACT NO. 68B59	
		ILLINOIS	FED. AID PROJECT	

FINAL SURVEY NO.	SURVEYED	DATE
NOTE BOOK	PLOTTED	BY
AREAS CHECKED	TEMPLATE	
	AREAS CHECKED	

ORIGINAL SURVEY NO.	SURVEYED	DATE
NOTE BOOK	PLOTTED	BY
AREAS CHECKED	TEMPLATE	
	AREAS CHECKED	

MODEL: Defaulr
 FILE NAME: D:\ILLINOIS\BID\INT\ILLINOIS\POW\WIDOT\Documents\DOT\Office\District 4\Projects\04_68B59\CAD\Drawn\CAD\Sheet\68B59_NEW\04_68B59-int-xsh11.dgn



USER NAME = mohamedeb	DESIGNED -	REvised -
	DRAWN -	REvised -
PLOT SCALE = 20.0000 ' / in.	CHECKED -	REvised -
PLOT DATE = 4/3/2018	DATE -	REvised -

**STATE OF ILLINOIS
DEPARTMENT OF TRANSPORTATION**

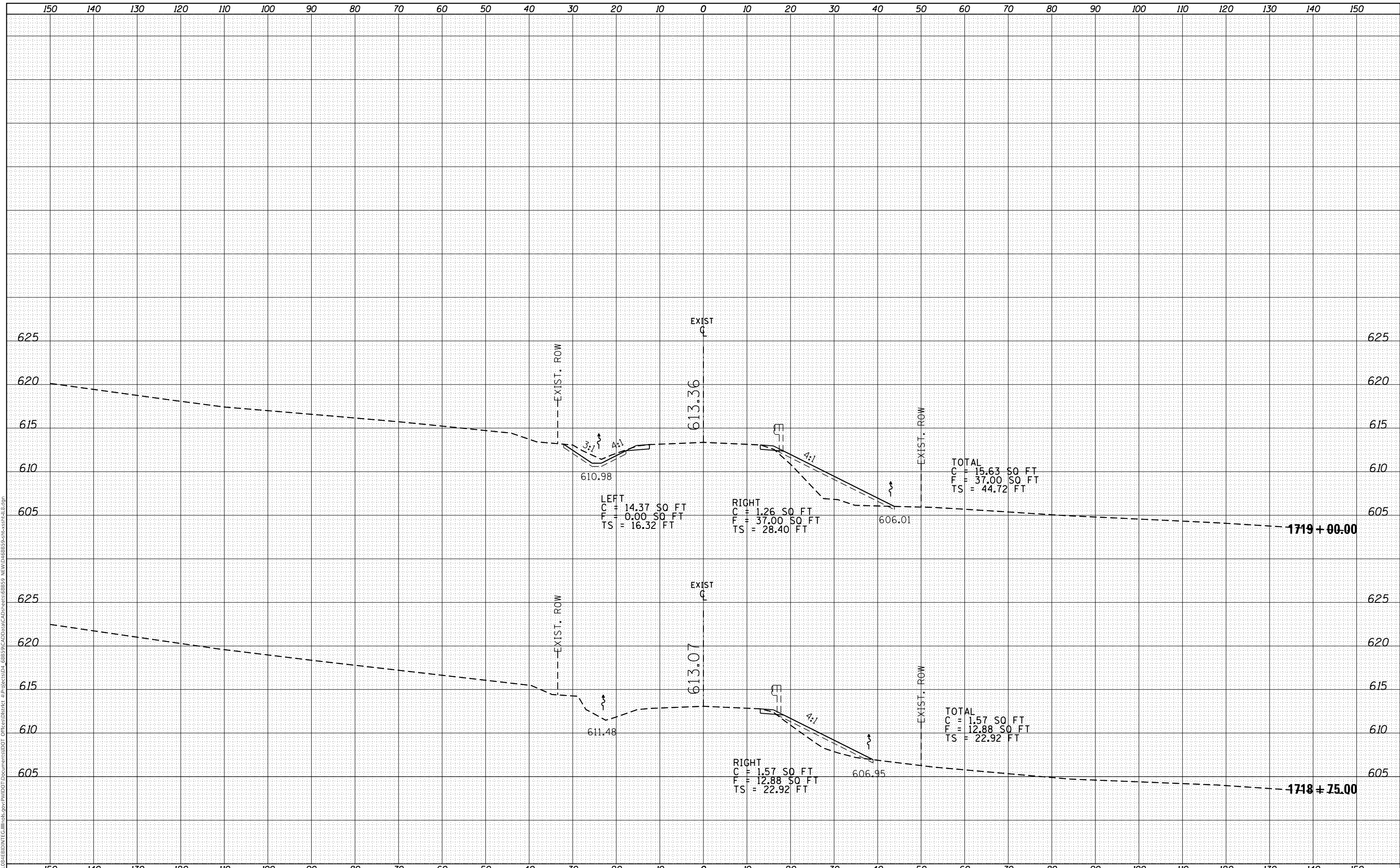
CROSS SECTIONS IL 8	
LOCATION 9	
SCALE:	SHEET 38 OF 80 SHEETS
STA. 1718+25.00 TO STA. 1718+50.00	

F.A.S. RTE.	SECTION	COUNTY	TOTAL SHEETS	SHEET NO.
VAR	(114,R:44-46)CLV	VARIOUS	225	146
			CONTRACT NO. 68B59	
		ILLINOIS	FED. AID PROJECT	

DATE	
BY	
SURVEYED	
PLOTTED	
TEMPLATE	
AREAS CHECKED	
FINAL SURVEY NO.	
NOTE BOOK NO.	
AREAS CHECKED	

DATE	
BY	
SURVEYED	
PLOTTED	
TEMPLATE	
AREAS CHECKED	
ORIGINAL SURVEY NO.	
NOTE BOOK NO.	
AREAS CHECKED	

MODEL: Defaulr
 FILE NAME: D:\ILLINOIS\BID\INT\G:\Illinois\pwp\WIDOT\Documents\DOT\Office\District 4\Projects\04_68B59\CAD\Drawn\CAD\Drawn\68B59_NEW\04_68B59-int-xsh-hl.dgn



USER NAME = mohamedeb	DESIGNED -	REVISD -
	DRAWN -	REVISD -
PLOT SCALE = 20.0000 ' / in.	CHECKED -	REVISD -
PLOT DATE = 4/3/2018	DATE -	REVISD -

**STATE OF ILLINOIS
DEPARTMENT OF TRANSPORTATION**

**CROSS SECTIONS IL 8
LOCATION 9**

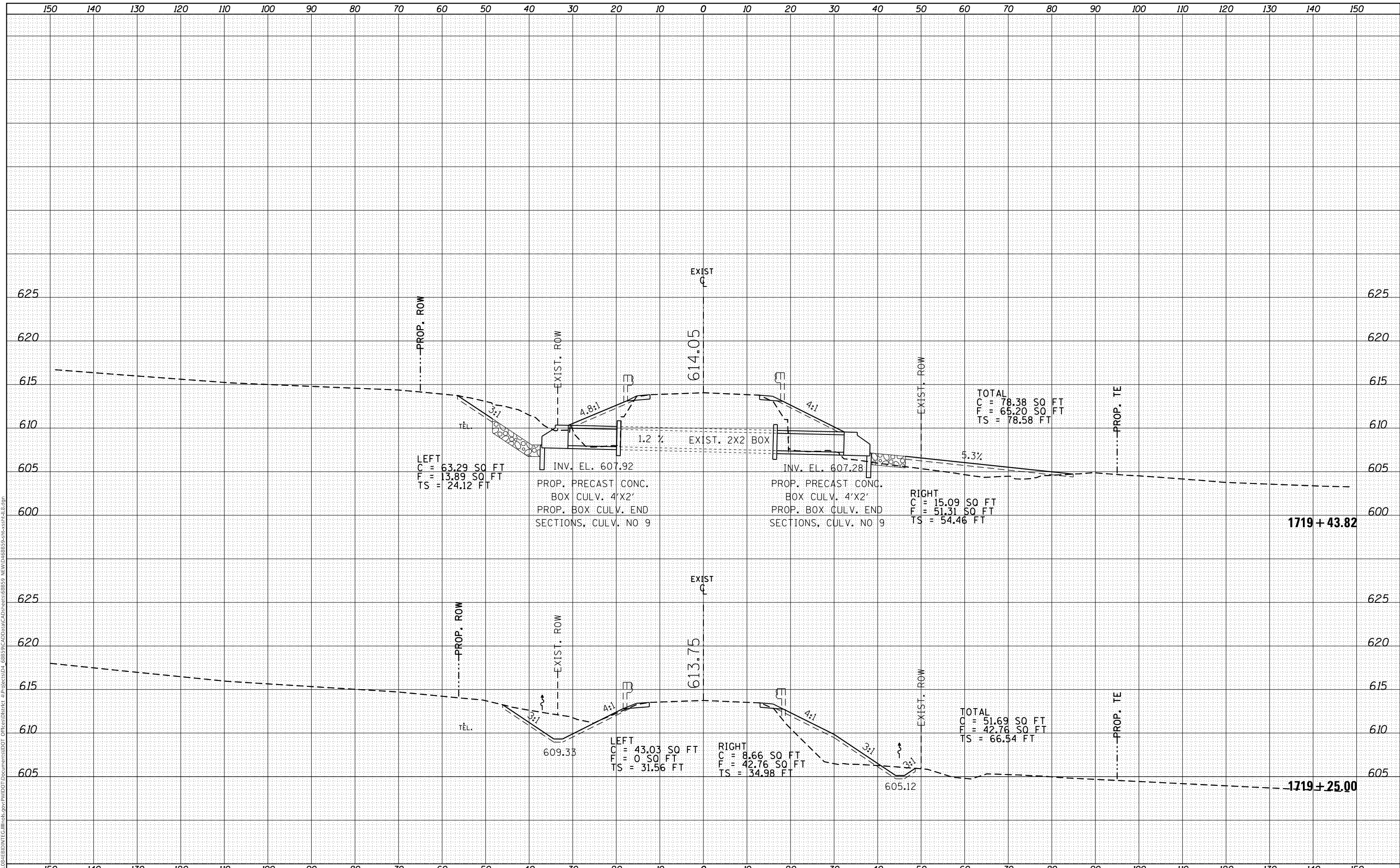
SCALE: SHEET 39 OF 80 SHEETS STA. 1718+75.00 TO STA. 1719+00.00

F.A.S. RTE.	SECTION	COUNTY	TOTAL SHEETS	SHEET NO.
VAR	(114,R:44-46)CLV	VARIOUS	225	147
			CONTRACT NO. 68B59	
		ILLINOIS	FED. AID PROJECT	

DATE	
BY	
FINAL SURVEY	SURVEYED
NOTE BOOK	PLOTTED
NO.	TEMPLATE
	AREAS CHECKED
	AREAS CHECKED

DATE	
BY	
ORIGINAL SURVEY	SURVEYED
NOTE BOOK	PLOTTED
NO.	TEMPLATE
	AREAS CHECKED
	AREAS CHECKED

MODEL: Defn.rvt
 FILE NAME: D:\ILLINOIS\BID\INT\G:\Illinois\pwp\WIDOT\Documents\DOT\Office\District 4\Projects\04_68B59\CAD\Drawn\CAD\Drawn\68B59_NEW\DWG\68B59-int-xsh11.dgn



USER NAME = mohamedeb	DESIGNED -	REVISED -
	DRAWN -	REVISED -
PLOT SCALE = 20.0000 ' / in.	CHECKED -	REVISED -
PLOT DATE = 4/3/2018	DATE -	REVISED -

**STATE OF ILLINOIS
DEPARTMENT OF TRANSPORTATION**

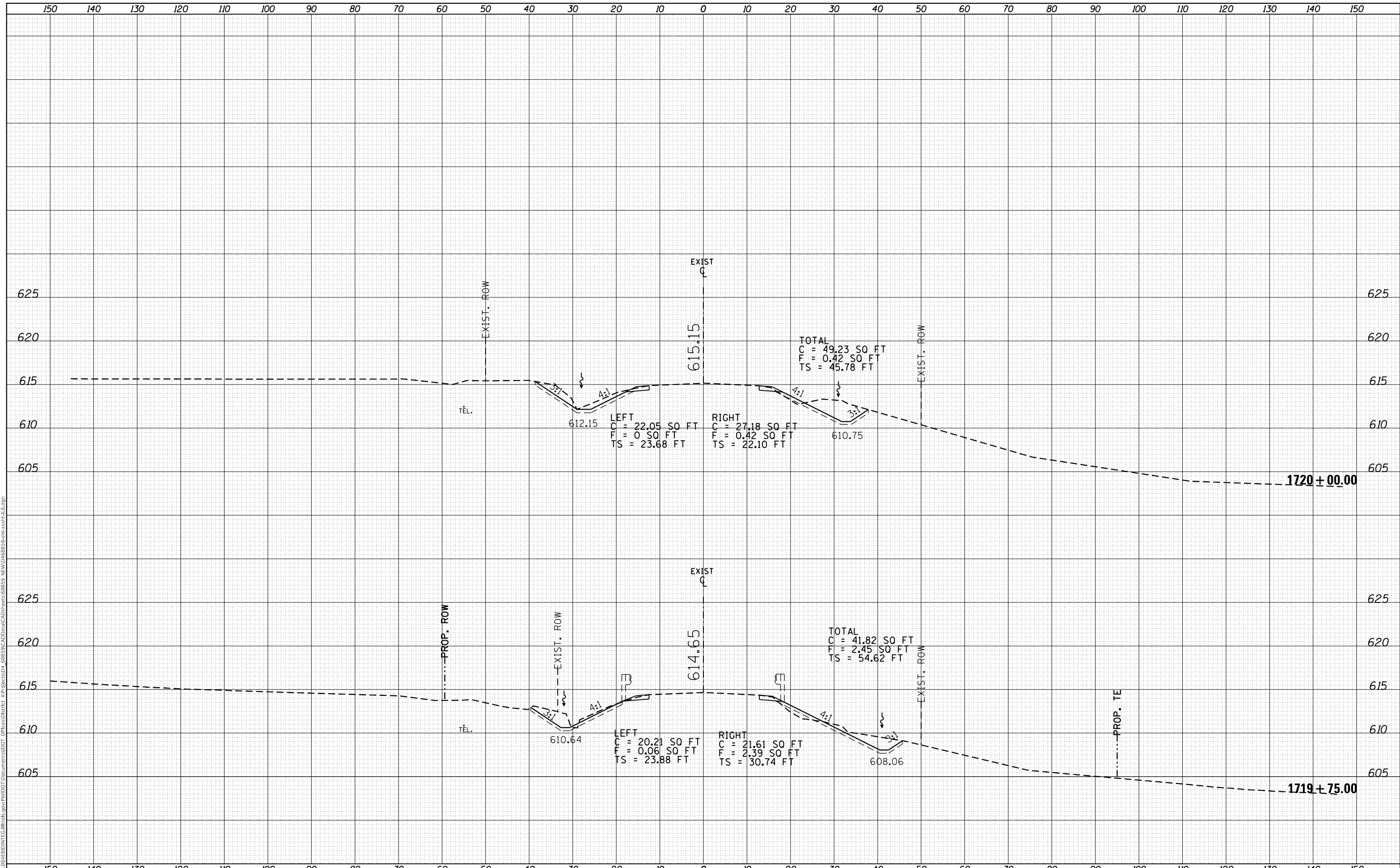
CROSS SECTIONS IL 8	
LOCATION 9	
SCALE:	SHEET 40 OF 80 SHEETS
STA. 1719+25.00 TO STA. 1719+43.82	

F.A.S. RTE.	SECTION	COUNTY	TOTAL SHEETS	SHEET NO.
VAR	(114,R:44-46)CLV	VARIOUS	225	148
			CONTRACT NO. 68B59	
		ILLINOIS	FED. AID PROJECT	

DATE	
BY	
FINAL SURVEY	SURVEYED
NOTE BOOK	PLOTTED
NO.	TEMPLATE
	AREAS CHECKED

DATE	
BY	
ORIGINAL SURVEY	SURVEYED
NOTE BOOK	PLOTTED
NO.	TEMPLATE
	AREAS CHECKED

MODEL: Defn.rvt
 FILE NAME: D:\ILLINOIS\BID\INT\Ca Illinois\pwp\WIDOT\Documents\DOT Documents\District 4\Projects\04_68B59\CAD\Drawn\CAD\Sheet\68B59_NEW\04_68B59-int-xsect-IL8.dgn



USER NAME = mohamedeb	DESIGNED -	REVISED -
	DRAWN -	REVISED -
PLOT SCALE = 20.0000 ' / in.	CHECKED -	REVISED -
PLOT DATE = 4/3/2018	DATE -	REVISED -

**STATE OF ILLINOIS
DEPARTMENT OF TRANSPORTATION**

**CROSS SECTIONS IL 8
LOCATION 9**

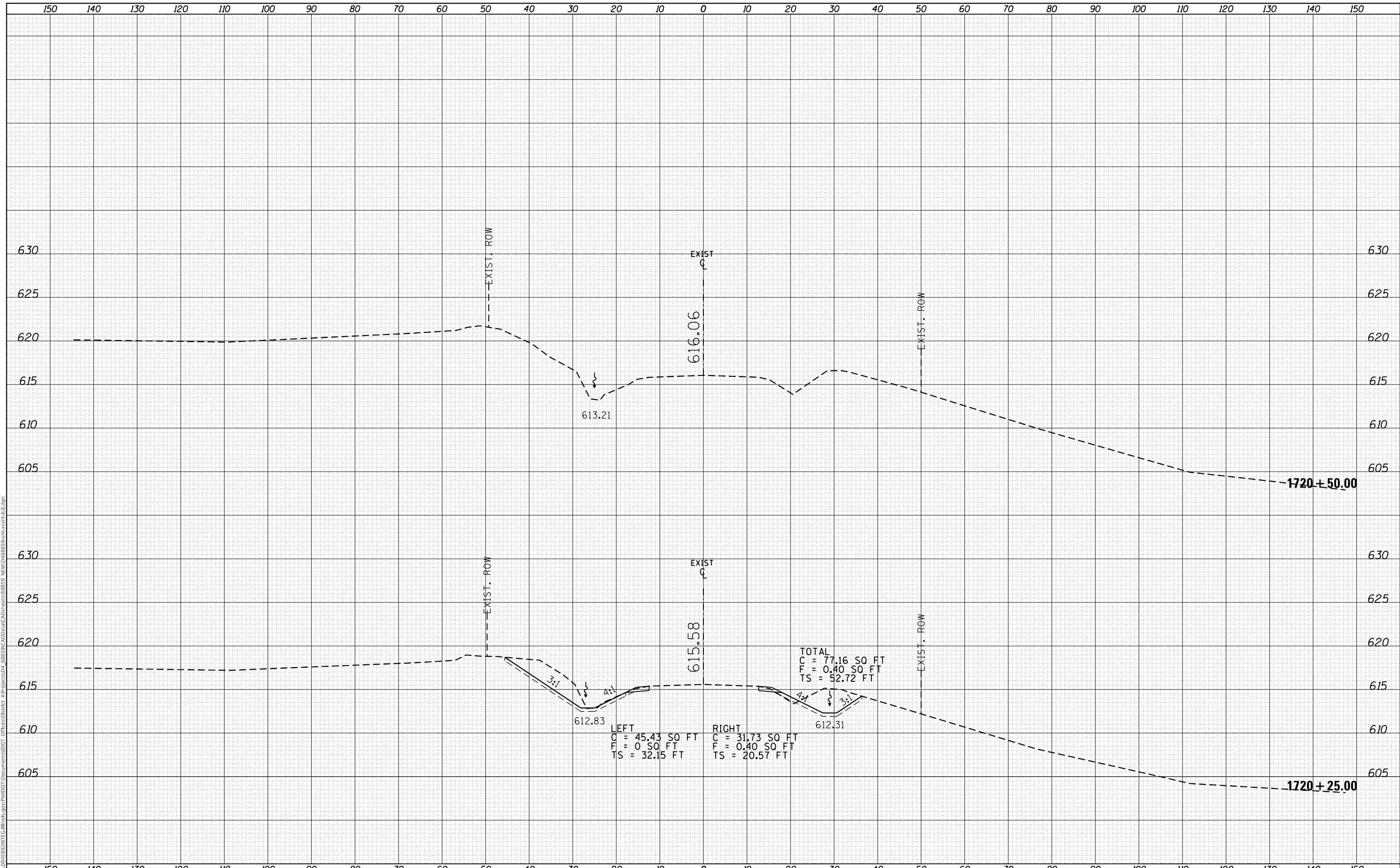
SCALE: SHEET 41 OF 80 SHEETS STA. 1719+75.00 TO STA. 1720+00.00

F.A.S. RTE.	SECTION	COUNTY	TOTAL SHEETS	SHEET NO.
VAR	(114,R:44-46)CLV	VARIOUS	225	149
			CONTRACT NO. 68B59	
		ILLINOIS	FED. AID PROJECT	

FINAL SURVEY NO.	SURVEYED	DATE
NOTE BOOK	PLOTTED	BY
AREAS CHECKED	TEMPLATE	
	AREAS CHECKED	

ORIGINAL SURVEY NO.	SURVEYED	DATE
NOTE BOOK	PLOTTED	BY
AREAS CHECKED	TEMPLATE	
	AREAS CHECKED	

MODEL: Defn.rvt
 FILE NAME: D:\ILLINOIS\BID\INTC\Illinois.pwp\PROJECTS\68B59\CAD\Drawn\CAD\Drawn\68B59 - NEW\DWG\68B59-int-xsect-IL8.dgn



USER NAME = mohamedeb	DESIGNED -	REVISD -
	DRAWN -	REVISD -
PLOT SCALE = 20.0000 ' / in.	CHECKED -	REVISD -
PLOT DATE = 4/3/2018	DATE -	REVISD -

**STATE OF ILLINOIS
DEPARTMENT OF TRANSPORTATION**

**CROSS SECTIONS IL 8
LOCATION 9**

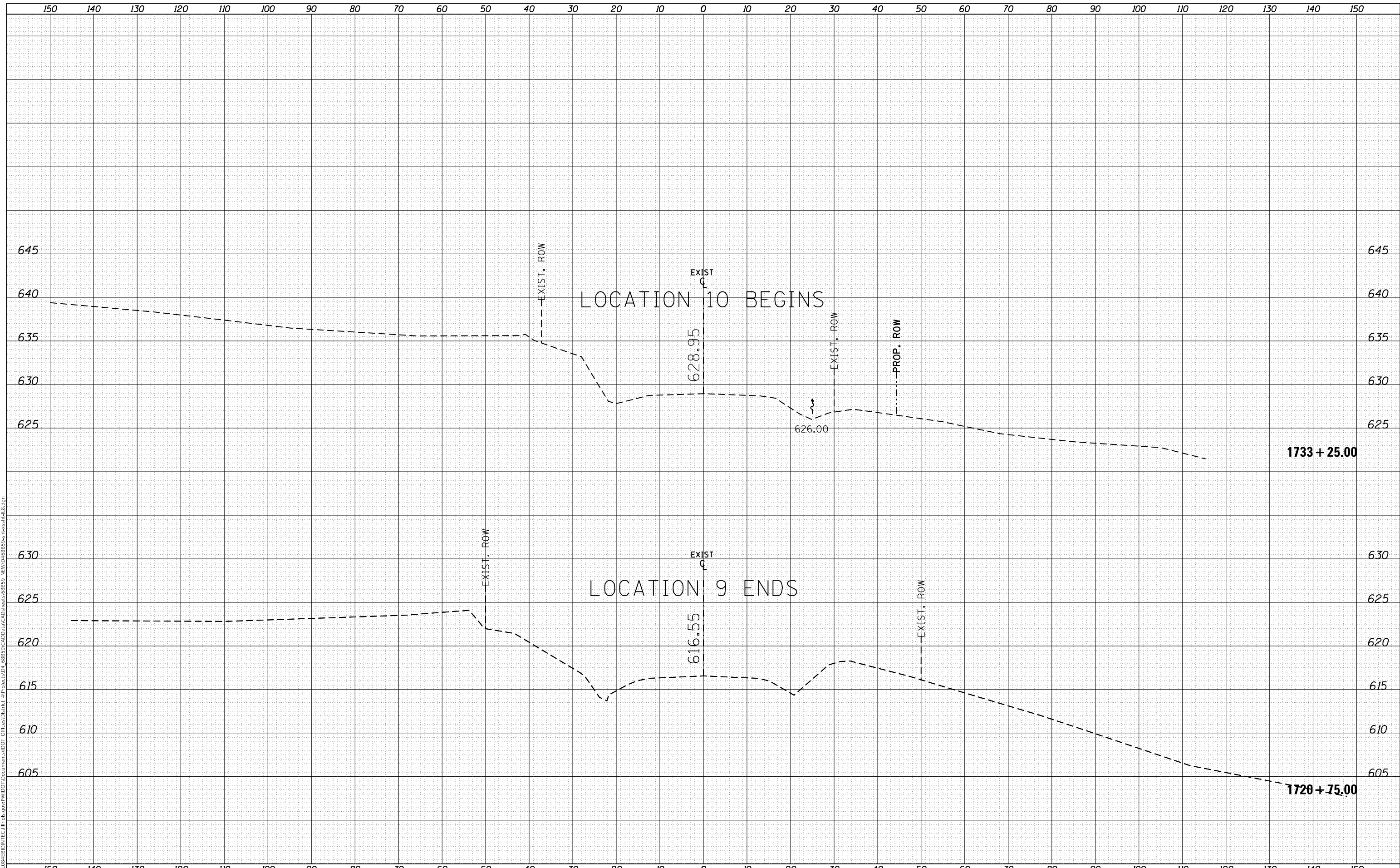
SCALE: SHEET 42 OF 80 SHEETS STA. 1720+25.00 TO STA. 1720+50.00

F.A.S. RTE.	SECTION	COUNTY	TOTAL SHEETS	SHEET NO.
VAR	(114,R:44-46)CLV	VARIOUS	225	150
			CONTRACT NO. 68B59	
		ILLINOIS	FED. AID PROJECT	

FINAL SURVEY NO.	SURVEYED	DATE
NOTE BOOK	PLOTTED	
	TEMPLATE	
	AREAS CHECKED	

ORIGINAL SURVEY NO.	SURVEYED	DATE
NOTE BOOK	PLOTTED	
	TEMPLATE	
	AREAS CHECKED	

MODEL: Defaulr
 FILE NAME: D:\ILLINOIS\BID\INT\Ca Illinois\pwp\WDDOT\Documents\DOT Office\District 4\Projects\04_68B59\CAD\Drawn\CAD\Sheet:68B59_NEW\04_68B59-int-xsect-IL.dgn



USER NAME = mohamedeb	DESIGNED -	REVISED -
	DRAWN -	REVISED -
PLOT SCALE = 20.0000 ' / in.	CHECKED -	REVISED -
PLOT DATE = 4/3/2018	DATE -	REVISED -

**STATE OF ILLINOIS
DEPARTMENT OF TRANSPORTATION**

**CROSS SECTIONS IL 8
LOCATION 9 & 10**

SCALE: SHEET 43 OF 80 SHEETS STA. 1720+75.00 TO STA. 1733+25.00

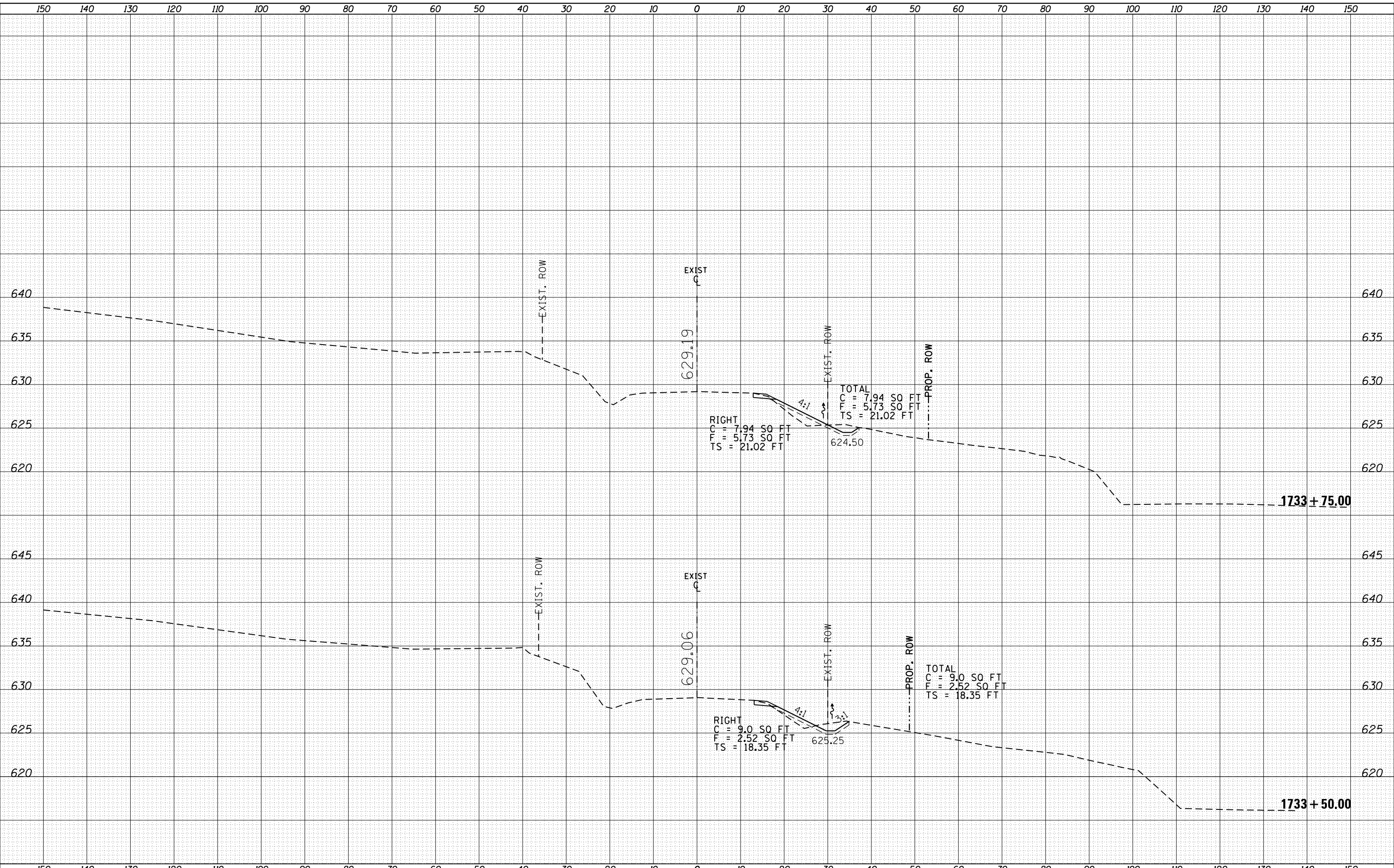
F.A.S. RTE.	SECTION	COUNTY	TOTAL SHEETS	SHEET NO.
VAR	(114,R:44-46)CLV	VARIOUS	225	151
			CONTRACT NO. 68B59	

ILLINOIS FED. AID PROJECT

FINAL SURVEY NO.	SURVEYED	DATE
NOTE BOOK	PLOTTED	BY
AREAS CHECKED	TEMPLATE	
	AREAS CHECKED	

ORIGINAL SURVEY NO.	SURVEYED	DATE
NOTE BOOK	PLOTTED	BY
AREAS CHECKED	TEMPLATE	
	AREAS CHECKED	

MODEL: Defaulr
 FILE NAME: D:\ILLINOIS\BID\INT\Ca Illinois\pwp\WDDOT\Documents\DOT Office\District 4\Projects\04_68B59\CAD\Drawn\CAD\Sheet\68B59_NEW\04_68B59-int-xsect-IL8.dgn



USER NAME = mohamedeb	DESIGNED -	REVISED -
	DRAWN -	REVISED -
PLOT SCALE = 20.0000 ' / in.	CHECKED -	REVISED -
PLOT DATE = 4/3/2018	DATE -	REVISED -

**STATE OF ILLINOIS
DEPARTMENT OF TRANSPORTATION**

**CROSS SECTIONS IL 8
LOCATION 10**

SCALE: SHEET 44 OF 80 SHEETS STA. 1733+50.00 TO STA. 1733+75.00

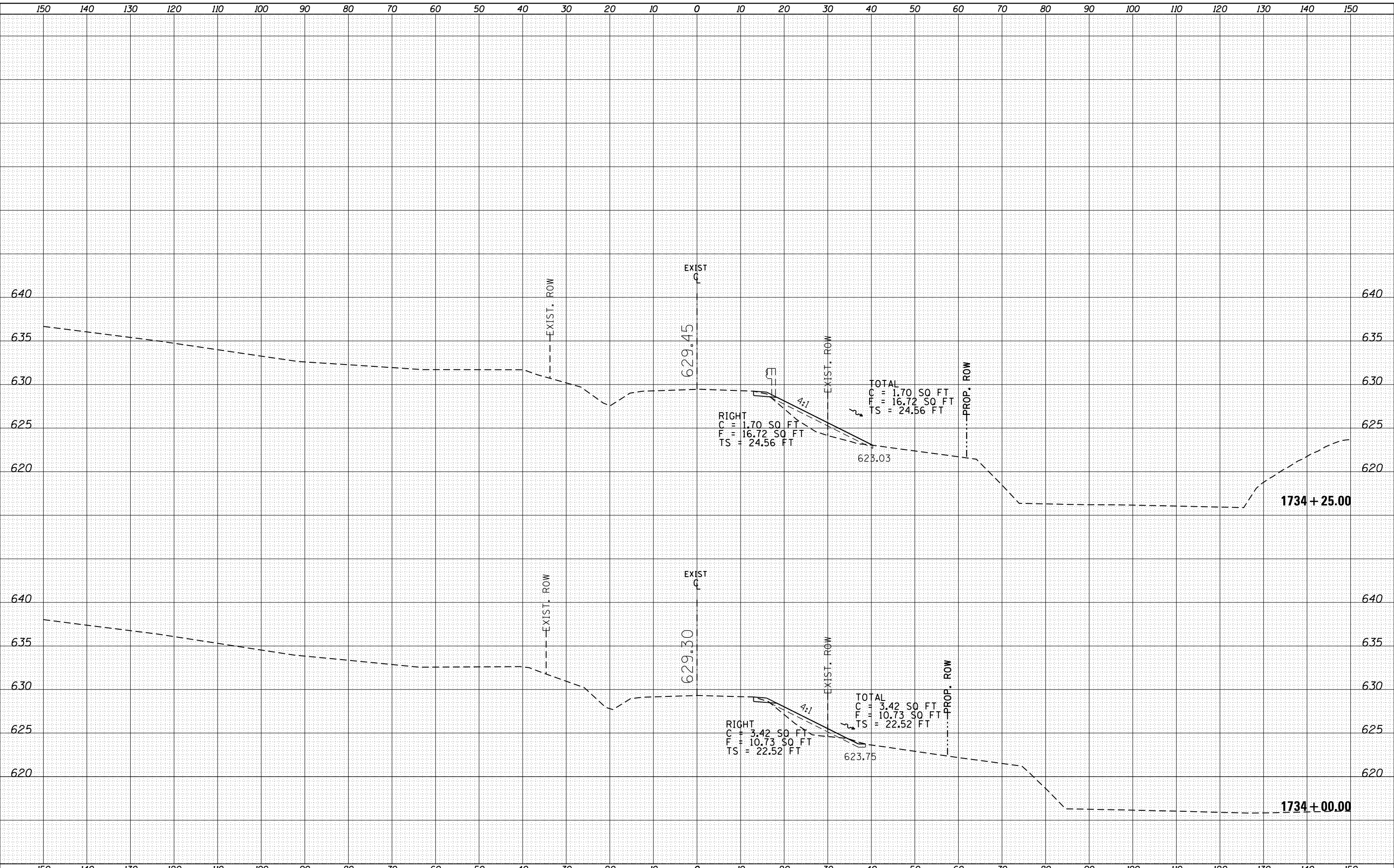
F.A.S. RTE.	SECTION	COUNTY	TOTAL SHEETS	SHEET NO.
VAR	(114,R:44-46)CLV	VARIOUS	225	152
			CONTRACT NO. 68B59	

ILLINOIS FED. AID PROJECT

FINAL SURVEY NO.	SURVEYED	DATE
NOTE BOOK	PLOTTED	BY
AREAS CHECKED	TEMPLATE	
	AREAS CHECKED	

ORIGINAL SURVEY NO.	SURVEYED	DATE
NOTE BOOK	PLOTTED	BY
AREAS CHECKED	TEMPLATE	
	AREAS CHECKED	

MODEL: Defaulr
FILE NAME: D:\ILLINOIS\BID\INT\Ca Illinois\pwp\WIDOT\Documents\DOT Documents\DOT Documents\DOT Documents\68B59-NEW\DWG\68B59-int-xsect-IL8.dgn



USER NAME = mohamedeb	DESIGNED -	REVISED -
	DRAWN -	REVISED -
PLOT SCALE = 20,0000 ' / in.	CHECKED -	REVISED -
PLOT DATE = 4/3/2018	DATE -	REVISED -

**STATE OF ILLINOIS
DEPARTMENT OF TRANSPORTATION**

**CROSS SECTIONS IL 8
LOCATION 10**

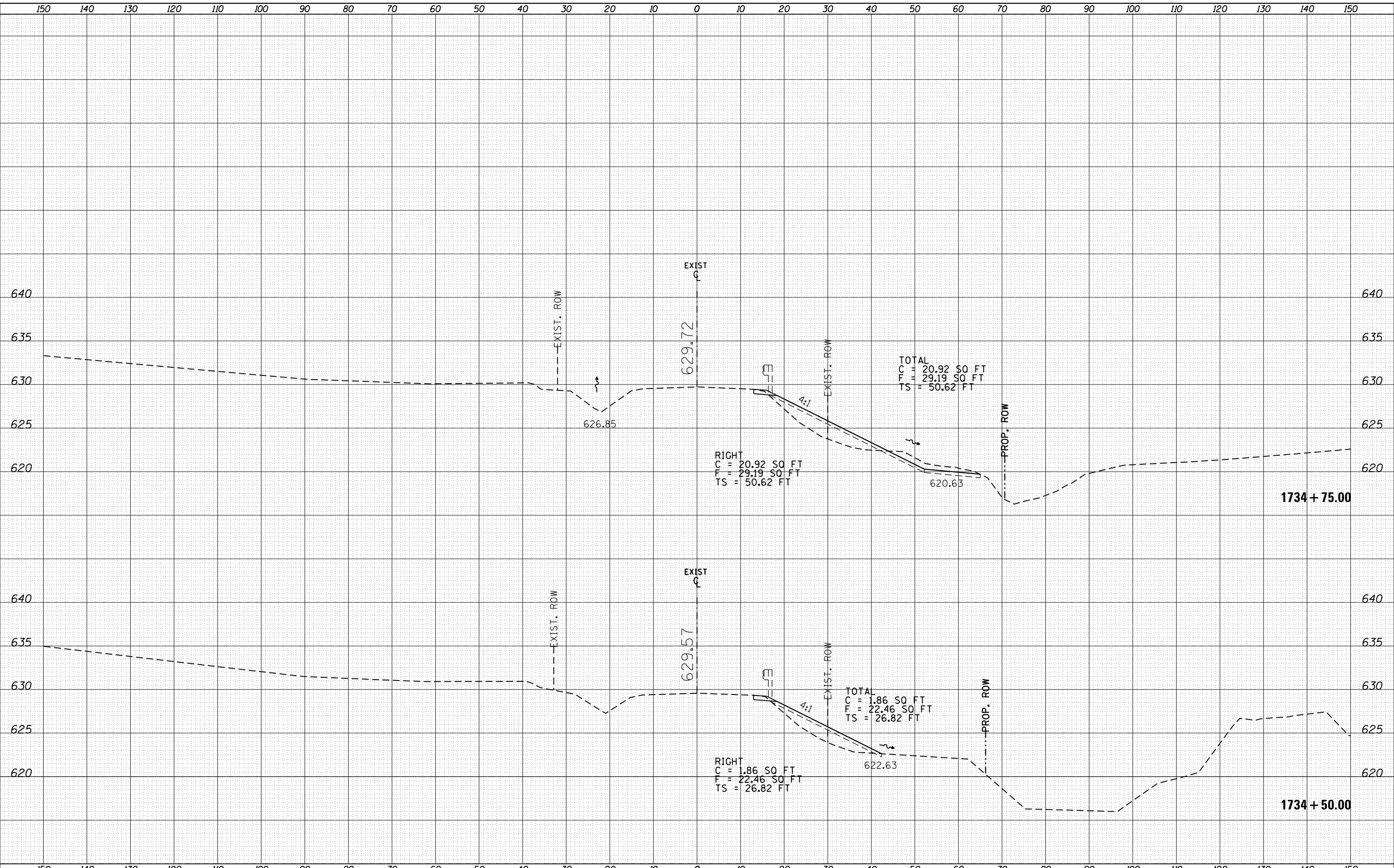
SCALE: SHEET 45 OF 80 SHEETS STA. 1734+00.00 TO STA. 1734+25.00

F.A.S. RTE.	SECTION	COUNTY	TOTAL SHEETS	SHEET NO.
VAR	(114,R:44-46)CLV	VARIOUS	225	153
			CONTRACT NO. 68B59	
		ILLINOIS	FED. AID PROJECT	

DATE	
BY	
FINAL SURVEY	SURVEYED
NOTE BOOK	PLOTTED
NO.	TEMPLATE
	AREAS CHECKED

DATE	
BY	
ORIGINAL SURVEY	SURVEYED
NOTE BOOK	PLOTTED
NO.	TEMPLATE
	AREAS CHECKED

MODEL: Defaulr
 FILE NAME: D:\ILLINOIS\BID\INT\G:\Illinois\pwp\WIDOT\Documents\DOT Documents\DOT Office\District 4\Projects\04_68B59\CAD\DrawCAD\Sheet:68B59_NEW\DWG\68B59-int-xsh11.dgn



USER NAME = mohamedeb	DESIGNED -	REVISIED -
	DRAWN -	REVISIED -
PLOT SCALE = 20.0000 ' / in.	CHECKED -	REVISIED -
PLOT DATE = 4/3/2018	DATE -	REVISIED -

**STATE OF ILLINOIS
 DEPARTMENT OF TRANSPORTATION**

**CROSS SECTIONS IL 8
 LOCATION 10**

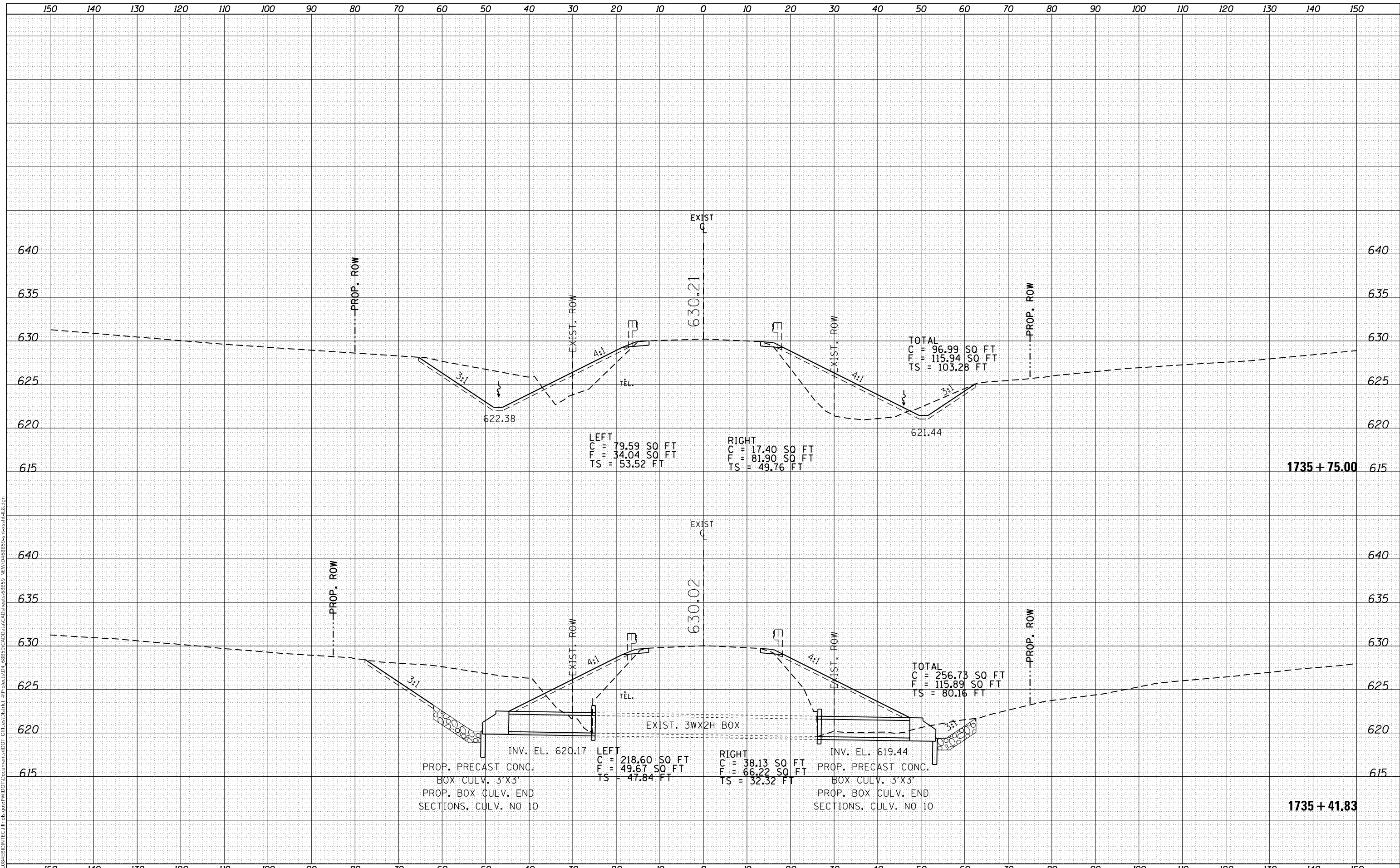
SCALE: SHEET 46 OF 80 SHEETS STA. 1734+50.00 TO STA. 1734+75.00

F.A.S. RTE.	SECTION	COUNTY	TOTAL SHEETS	SHEET NO.
VAR	(114,R:44-46)CLV	VARIOUS	225	154
			CONTRACT NO. 68B59	
		ILLINOIS	FED. AID PROJECT	

DATE	
BY	
FINAL SURVEY	SURVEYED
NOTE BOOK	PLOTTED
NO.	TEMPLATE
	AREAS CHECKED

DATE	
BY	
ORIGINAL SURVEY	SURVEYED
NOTE BOOK	PLOTTED
NO.	TEMPLATE
	AREAS CHECKED

MODEL: Defaulr
 FILE NAME: D:\ILLINOIS\BID\INT\G:\Illinois\pwp\PROJECTS\68B59\CAD\Drawn\CAD\Sheet\68B59 - NEW\DWG\68B59-int-xsect-IL8.dgn



USER NAME = mohamedeb	DESIGNED -	REVISD -
	DRAWN -	REVISD -
PLOT SCALE = 20.0000 ' / in.	CHECKED -	REVISD -
PLOT DATE = 4/3/2018	DATE -	REVISD -

**STATE OF ILLINOIS
DEPARTMENT OF TRANSPORTATION**

**CROSS SECTIONS IL 8
LOCATION 10**

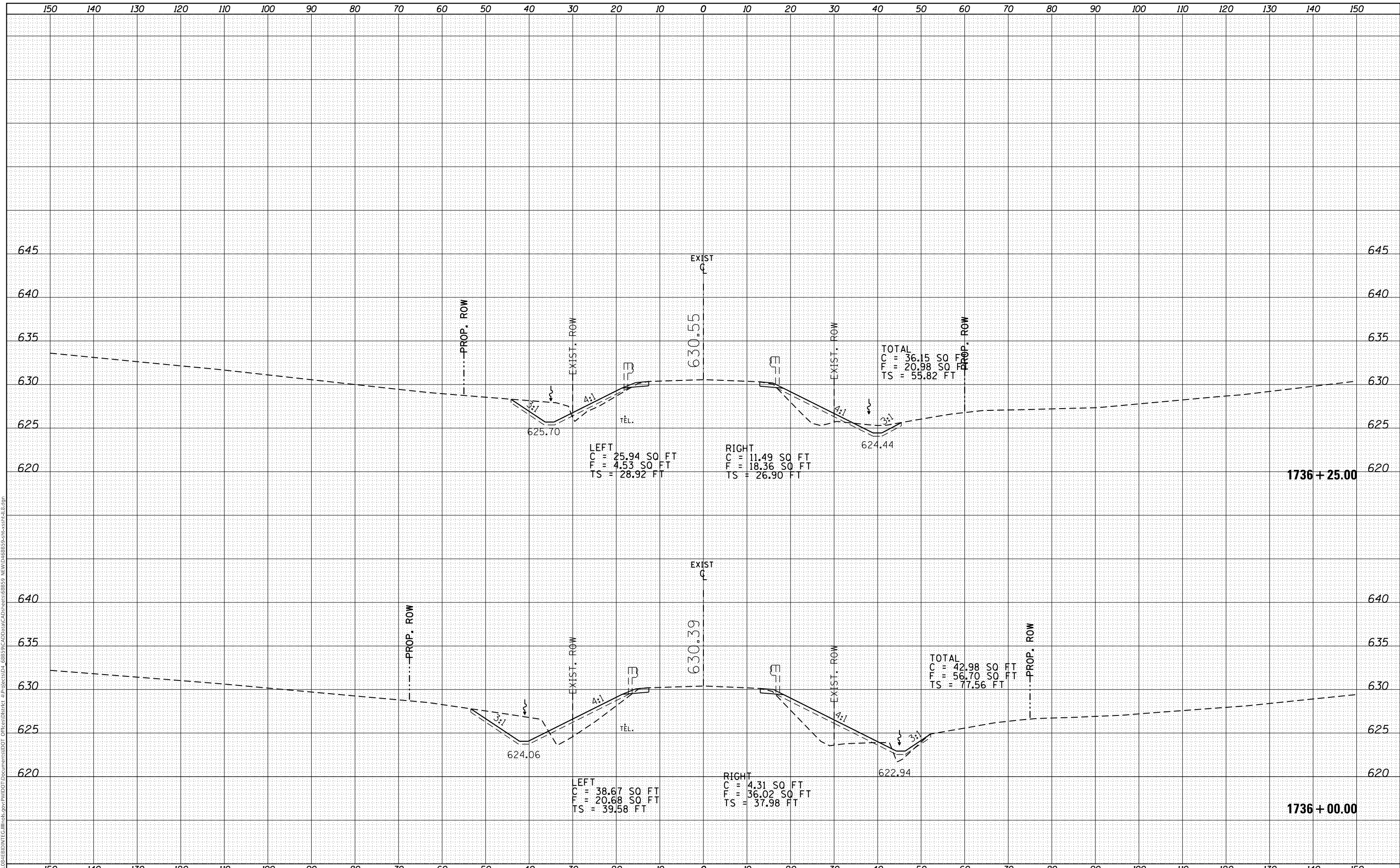
SCALE: SHEET 48 OF 80 SHEETS STA. 1735+41.83 TO STA. 1735+75.00

F.A.S. RTE.	SECTION	COUNTY	TOTAL SHEETS	SHEET NO.
VAR	(114,R:44-46)CLV	VARIOUS	225	156
			CONTRACT NO. 68B59	
		ILLINOIS	FED. AID PROJECT	

DATE	
BY	
FINAL SURVEY	SURVEYED
NOTE BOOK	PLOTTED
NO.	TEMPLATE
	AREAS CHECKED

DATE	
BY	
ORIGINAL SURVEY	SURVEYED
NOTE BOOK	PLOTTED
NO.	TEMPLATE
	AREAS CHECKED

MODEL: Defaulr
 FILE NAME: D:\ILLINOIS\BID\INT\Ca Illinois\pwp\PROJECTS\04_68B59\CAD\Drawn\CAD\Sheet\68B59_NEW\DWG\68B59-int-xsect-IL.dgn



USER NAME = mohamedeb	DESIGNED -	REVISED -
	DRAWN -	REVISED -
PLOT SCALE = 20,0000 ' / in.	CHECKED -	REVISED -
PLOT DATE = 4/3/2018	DATE -	REVISED -

**STATE OF ILLINOIS
 DEPARTMENT OF TRANSPORTATION**

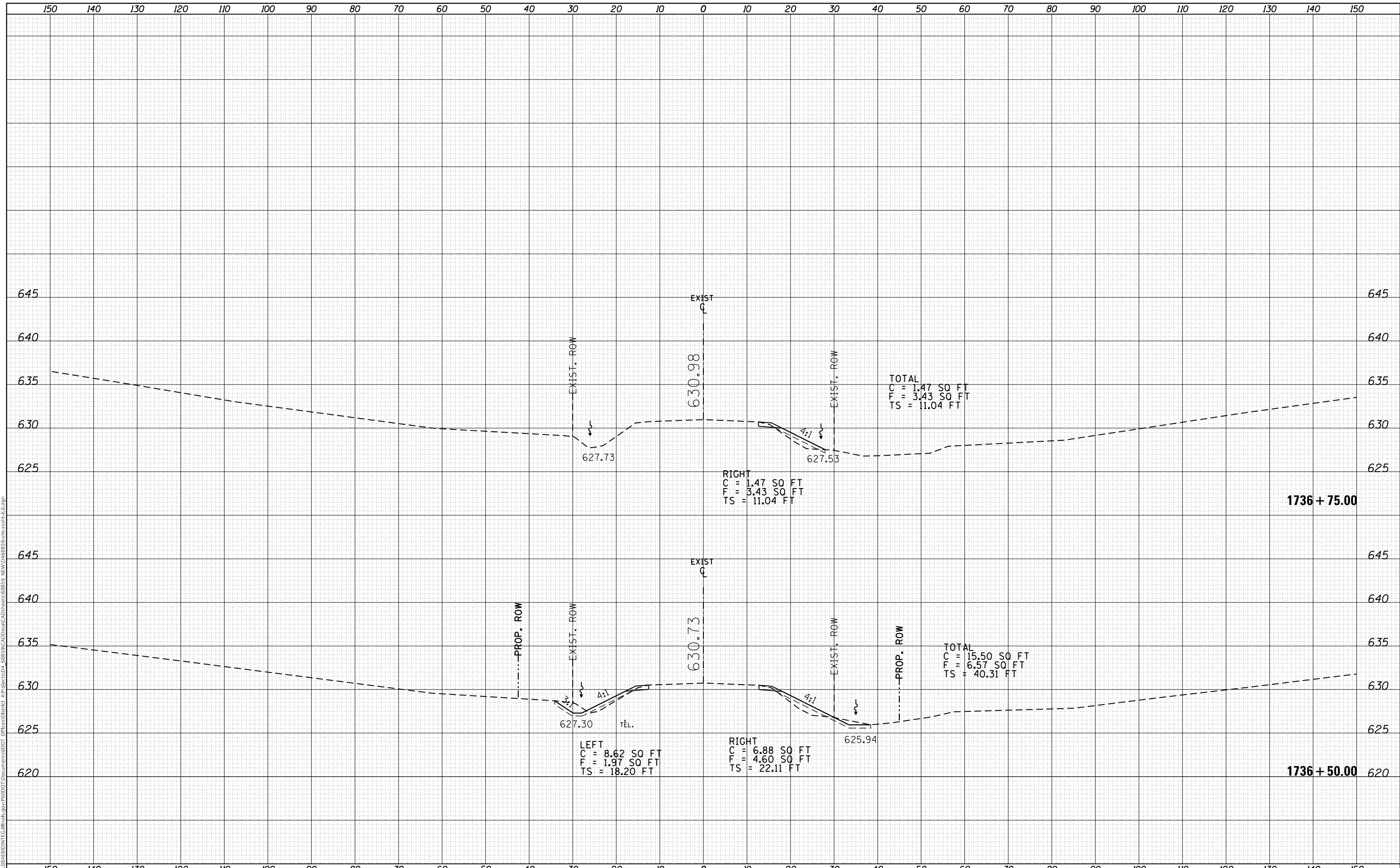
**CROSS SECTIONS IL 8
 LOCATION 10**
 SCALE: SHEET 49 OF 80 SHEETS STA. 1736+00.00 TO STA. 1736+25.00

F.A.S. RTE.	SECTION	COUNTY	TOTAL SHEETS	SHEET NO.
VAR	(114,R:44-46)CLV	VARIOUS	225	157
			CONTRACT NO. 68B59	
		ILLINOIS	FED. AID PROJECT	

DATE	
BY	
FINAL SURVEY	SURVEYED
NOTE BOOK	PLOTTED
NO.	TEMPLATE
	AREAS CHECKED

DATE	
BY	
ORIGINAL SURVEY	SURVEYED
NOTE BOOK	PLOTTED
NO.	TEMPLATE
	AREAS CHECKED

MODEL: Defaulr
 FILE NAME: D:\ILLINOIS\BID\INT\Ca Illinois\pwp\WDDT Documents\DOT Office\District 4\Projects\04_68B59\CAD\Drawn\CAD\Sheet\68B59_NEW\04_68B59-int-xsh11.dgn



USER NAME = mohamedeb	DESIGNED -	REVISED -
	DRAWN -	REVISED -
PLOT SCALE = 20,0000 ' / in.	CHECKED -	REVISED -
PLOT DATE = 4/3/2018	DATE -	REVISED -

**STATE OF ILLINOIS
 DEPARTMENT OF TRANSPORTATION**

**CROSS SECTIONS IL 8
 LOCATION 10**

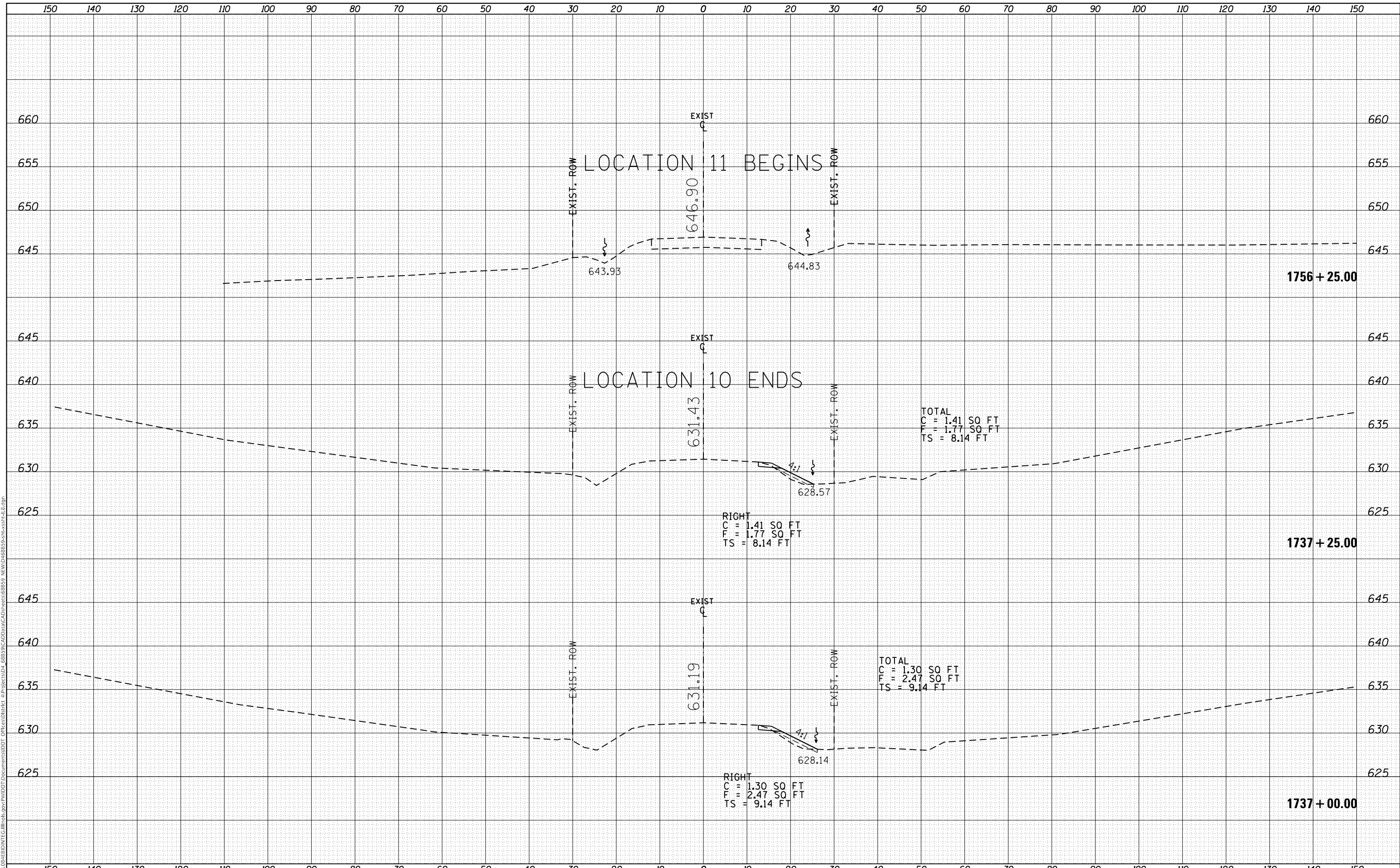
SCALE: SHEET 50 OF 80 SHEETS STA. 1736+50.00 TO STA. 1736+75.00

F.A.S. RTE.	SECTION	COUNTY	TOTAL SHEETS	SHEET NO.
VAR	(114,R:44-46)CLV	VARIOUS	225	158
			CONTRACT NO. 68B59	
		ILLINOIS	FED. AID PROJECT	

DATE	
BY	
FINAL SURVEY	SURVEYED
NOTE BOOK	PLOTTED
NO.	TEMPLATE
	AREAS CHECKED

DATE	
BY	
ORIGINAL SURVEY	SURVEYED
NOTE BOOK	PLOTTED
NO.	TEMPLATE
	AREAS CHECKED

MODEL: Defaulr
 FILE NAME: D:\ILLINOIS\BID\INT\Ca Illinois\pwp\PWIDOT\Documents\DOT Office\District 4\Projects\04_68B59\CAD\DrawCAD\Sheet:68B59 - NEW\0468B59-int-xsh114.dgn



USER NAME = mohamedeb	DESIGNED -	REVISED -
	DRAWN -	REVISED -
PLOT SCALE = 20,0000 ' / in.	CHECKED -	REVISED -
PLOT DATE = 4/3/2018	DATE -	REVISED -

**STATE OF ILLINOIS
DEPARTMENT OF TRANSPORTATION**

**CROSS SECTIONS IL 8
LOCATION 10 & 11**

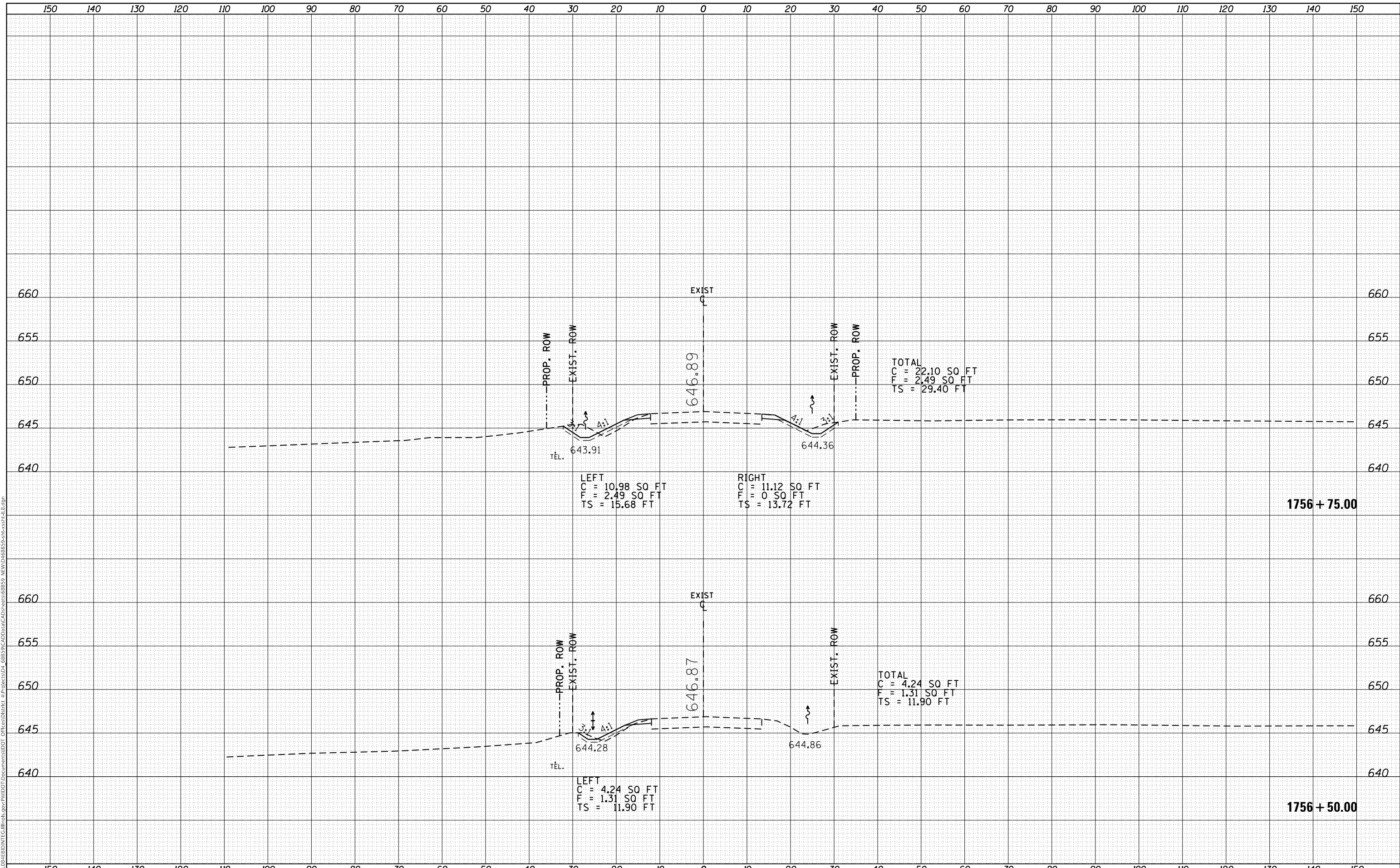
SCALE: SHEET 51 OF 80 SHEETS STA. 1737+00.00 TO STA. 1756+25.00

F.A.S. RTE.	SECTION	COUNTY	TOTAL SHEETS	SHEET NO.
VAR	(114,R:44-46)CLV	VARIOUS	225	159
			CONTRACT NO. 68B59	
		ILLINOIS	FED. AID PROJECT	

DATE	
BY	
FINAL SURVEY	SURVEYED
NOTE BOOK	PLOTTED
NO.	TEMPLATE
	AREAS CHECKED

DATE	
BY	
ORIGINAL SURVEY	SURVEYED
NOTE BOOK	PLOTTED
NO.	TEMPLATE
	AREAS CHECKED

MODEL: Defa01r
 FILE NAME: D:\ILLINOIS\BID\INT\Ca Illinois\pwp\PROJECTS\04_68B59\CAD\Drawn\CAD\Sheet\68B59_NEW\DWG\68B59-int-xsect-IL.dgn



USER NAME = mohamedeb	DESIGNED -	REVISED -
	DRAWN -	REVISED -
PLOT SCALE = 20.0000 ' / in.	CHECKED -	REVISED -
PLOT DATE = 4/3/2018	DATE -	REVISED -

**STATE OF ILLINOIS
DEPARTMENT OF TRANSPORTATION**

**CROSS SECTIONS IL 8
LOCATION 11**

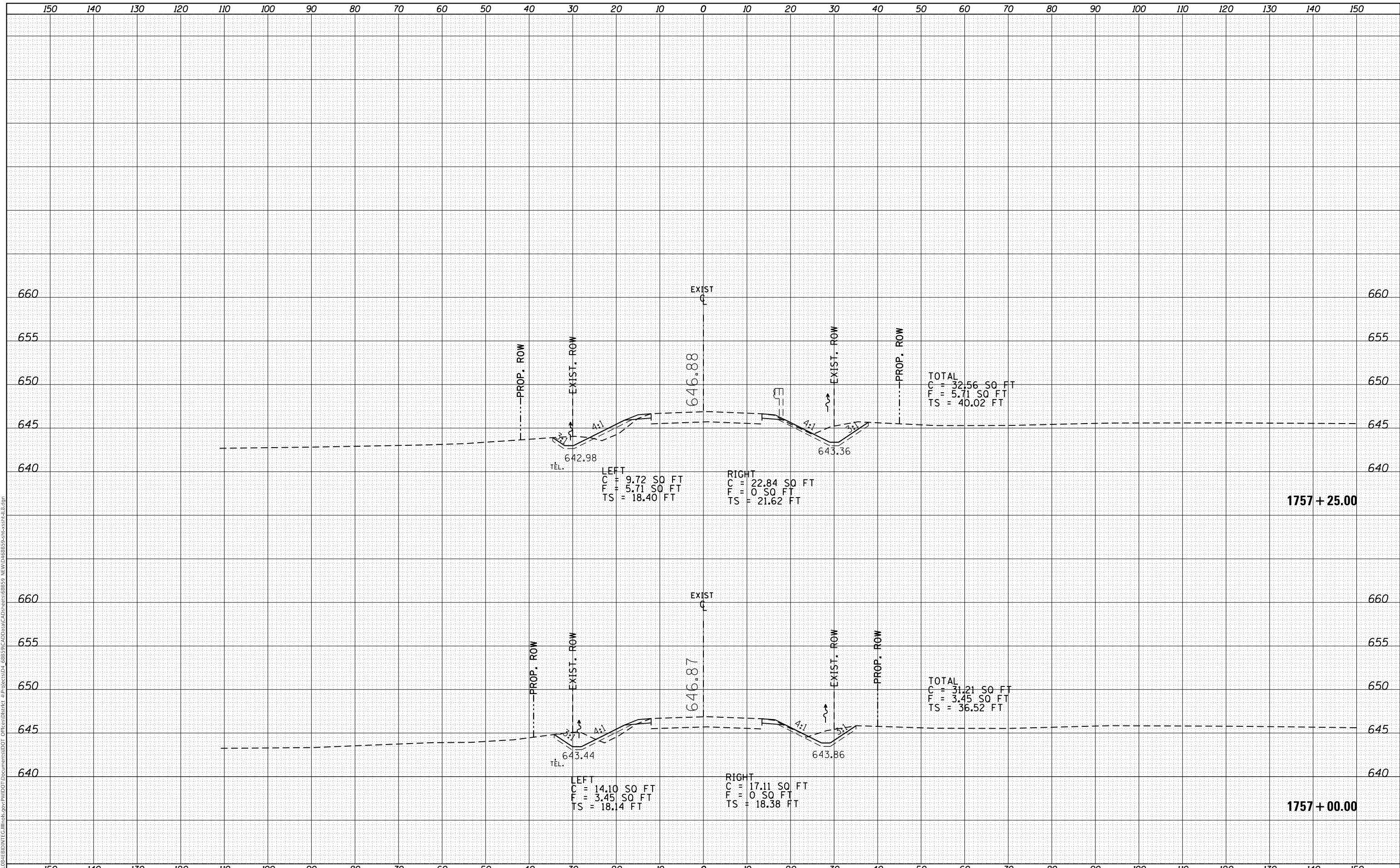
SCALE: SHEET 52 OF 80 SHEETS STA. 1756+50.00 TO STA. 1756+75.00

F.A.S. RTE.	SECTION	COUNTY	TOTAL SHEETS	SHEET NO.
VAR	(114,R:44-46)CLV	VARIOUS	225	160
			CONTRACT NO. 68B59	
		ILLINOIS	FED. AID PROJECT	

DATE	
BY	
FINAL SURVEY	SURVEYED
NOTE BOOK	PLOTTED
NO.	TEMPLATE
	AREAS CHECKED

DATE	
BY	
ORIGINAL SURVEY	SURVEYED
NOTE BOOK	PLOTTED
NO.	TEMPLATE
	AREAS CHECKED

MODEL: Defaulr
 FILE NAME: D:\ILLINOIS\BID\INT\Ca Illinois\pwp\WDDT\Documents\DOT\Office\District 4\Projects\04_68B59\CAD\Draw\CAD\Sheet\68B59_NEW\04_68B59-int-xsh11.dgn



USER NAME = mohamedeb	DESIGNED -	REVISED -
	DRAWN -	REVISED -
PLOT SCALE = 20.0000 ' / in.	CHECKED -	REVISED -
PLOT DATE = 4/3/2018	DATE -	REVISED -

**STATE OF ILLINOIS
DEPARTMENT OF TRANSPORTATION**

**CROSS SECTIONS IL 8
LOCATION 11**

SCALE: SHEET 53 OF 80 SHEETS STA. 1757+00.00 TO STA. 1757+25.00

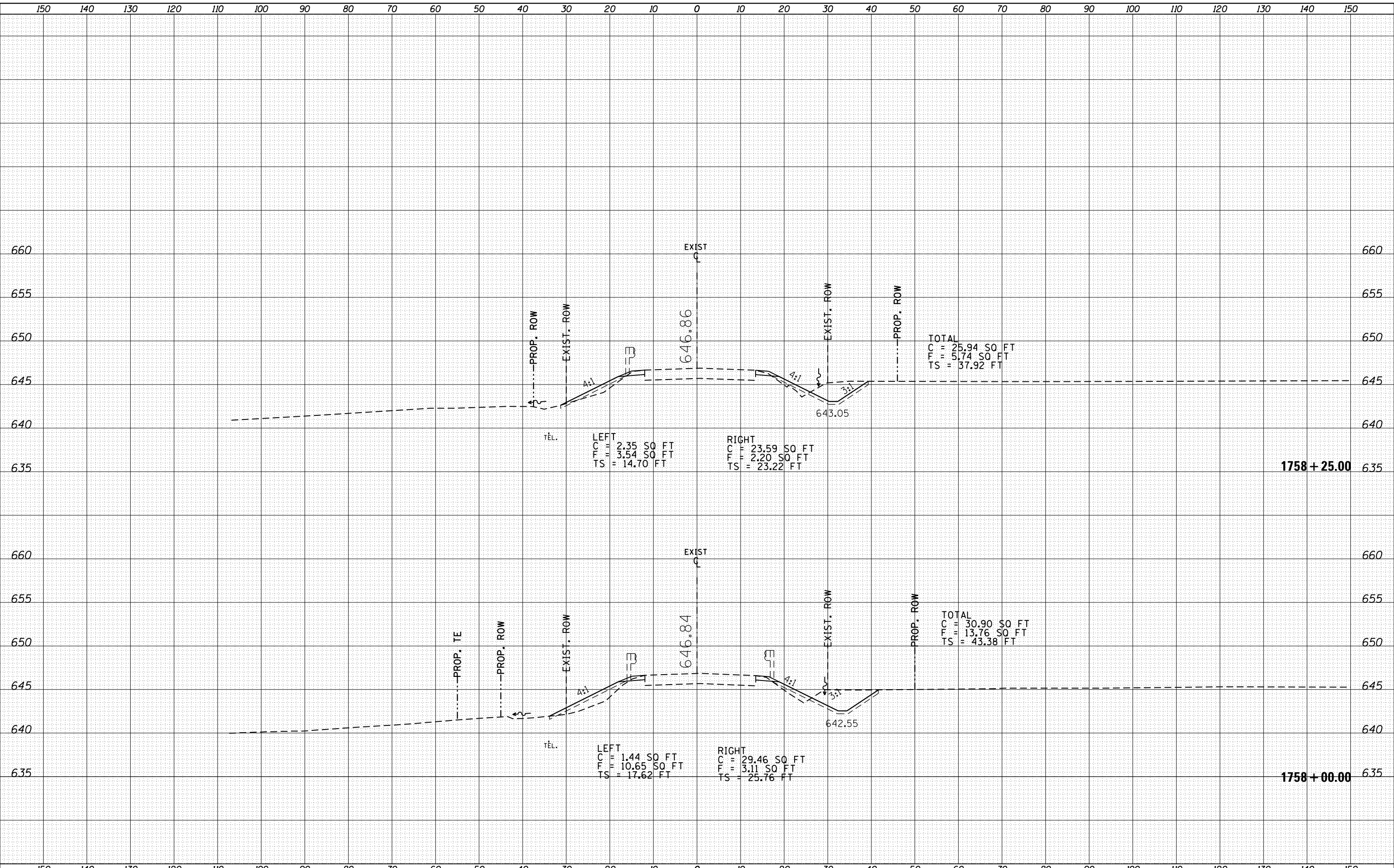
F.A.S. RTE.	SECTION	COUNTY	TOTAL SHEETS	SHEET NO.
VAR	(114,R:44-46)CLV	VARIOUS	225	161
			CONTRACT NO. 68B59	

ILLINOIS FED. AID PROJECT

DATE	
BY	
FINAL SURVEY	SURVEYED
NOTE BOOK	PLOTTED
NO.	TEMPLATE
	AREAS CHECKED

DATE	
BY	
ORIGINAL SURVEY	SURVEYED
NOTE BOOK	PLOTTED
NO.	TEMPLATE
	AREAS CHECKED

MODEL: Defaulr
FILE NAME: D:\ILLINOIS\BID\INT\G:\Illinois\pwp\WIDOT\Documents\DOT\Office\District 4\Projects\04_68B59\CAD\Drawn\CAD\sheet:68B59_NEW\04_68B59-int-xsh11.dgn



USER NAME = mohamedeb	DESIGNED -	REVISED -
	DRAWN -	REVISED -
PLOT SCALE = 20.0000 ' / in.	CHECKED -	REVISED -
PLOT DATE = 4/3/2018	DATE -	REVISED -

**STATE OF ILLINOIS
DEPARTMENT OF TRANSPORTATION**

**CROSS SECTIONS IL 8
LOCATION 11**

SCALE: SHEET 55 OF 80 SHEETS STA. 1758+00.00 TO STA. 1758+25.00

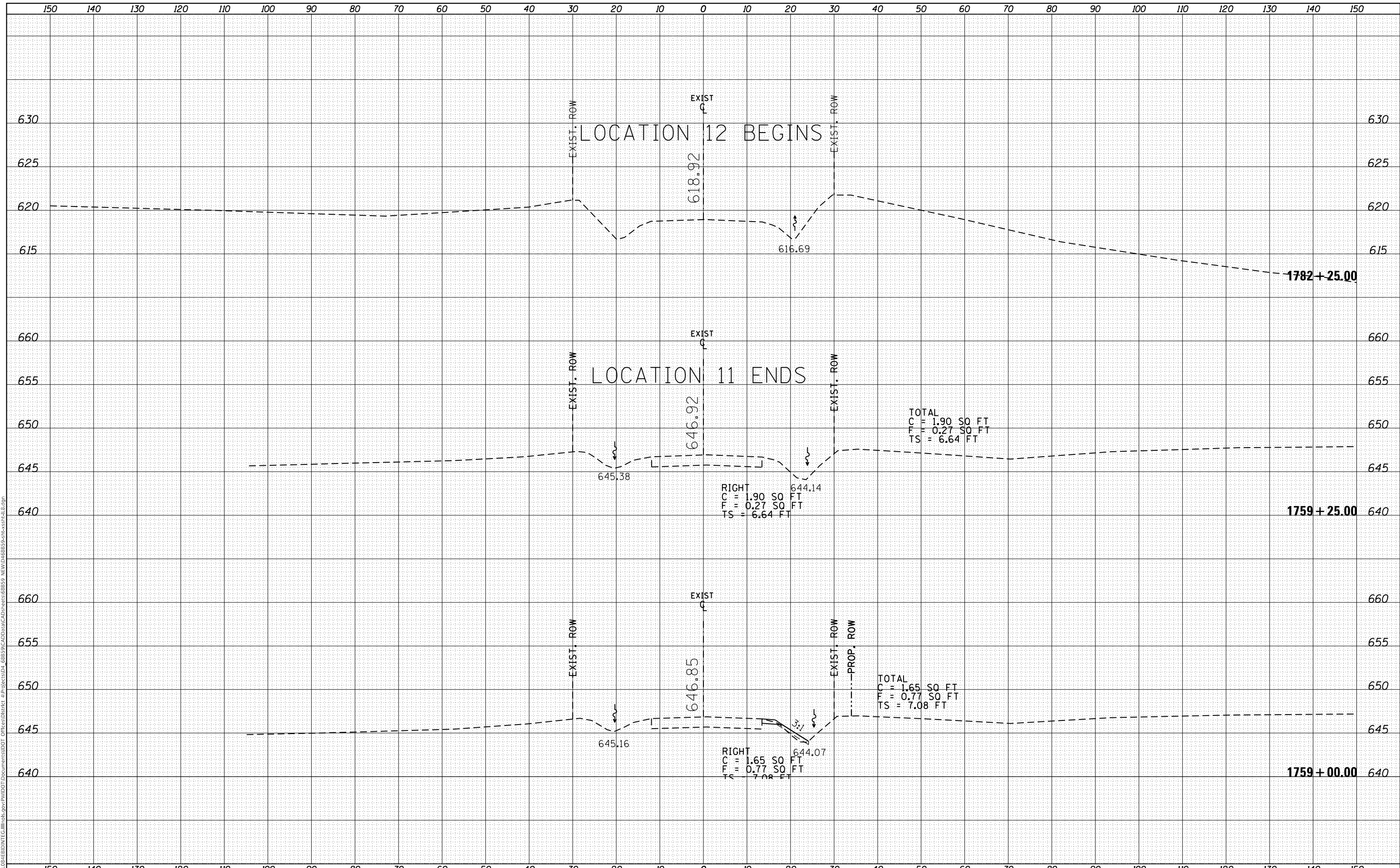
F.A.S. RTE.	SECTION	COUNTY	TOTAL SHEETS	SHEET NO.
VAR	(114,R:44-46)CLV	VARIOUS	225	163
			CONTRACT NO. 68B59	

ILLINOIS FED. AID PROJECT

DATE	
BY	
FINAL SURVEY	SURVEYED
NOTE BOOK	PLOTTED
NO.	TEMPLATE
	AREAS CHECKED

DATE	
BY	
ORIGINAL SURVEY	SURVEYED
NOTE BOOK	PLOTTED
NO.	TEMPLATE
	AREAS CHECKED

MODEL: Defaulr
FILE NAME: D:\ILLINOIS\BID\INT\Ca Illinois\pwp\WDDT\Documents\DOT\Office\District 4\Projects\04_68B59\CAD\Drawn\CAD\Sheet\68B59_NEW\04_68B59-int-xsh11.dgn



USER NAME = mohamedeb	DESIGNED -	REVISED -
	DRAWN -	REVISED -
PLOT SCALE = 20.0000 ' / in.	CHECKED -	REVISED -
PLOT DATE = 4/3/2018	DATE -	REVISED -

**STATE OF ILLINOIS
DEPARTMENT OF TRANSPORTATION**

**CROSS SECTIONS IL 8
LOCATION 11 & 12**

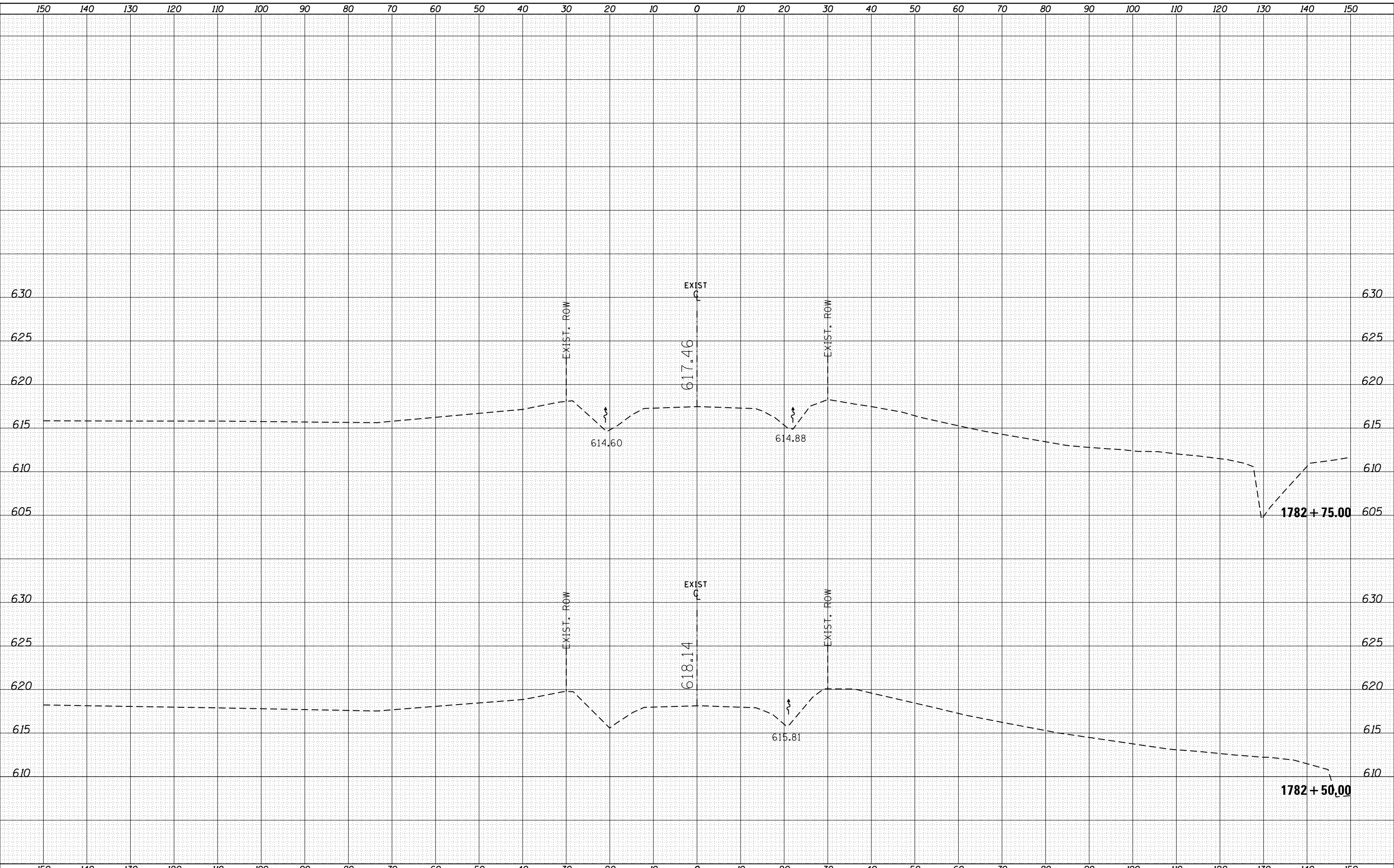
SCALE: SHEET 57 OF 80 SHEETS STA. 1759+00.00 TO STA. 1782+25.00

F.A.S. RTE.	SECTION	COUNTY	TOTAL SHEETS	SHEET NO.
VAR	(114,R:44-46)CLV	VARIOUS	225	165
			CONTRACT NO. 68B59	
		ILLINOIS	FED. AID PROJECT	

FINAL SURVEY NO.	SURVEYED	BY	DATE
NOTE BOOK	PLOTTED		
AREAS CHECKED	TEMPLATE		
	AREAS CHECKED		

ORIGINAL SURVEY NO.	SURVEYED	BY	DATE
NOTE BOOK	PLOTTED		
AREAS CHECKED	TEMPLATE		
	AREAS CHECKED		

MODEL: Defaulr
FILE NAME: D:\ILLINOIS\BID\INT\Ca Illinois\pwp\WIDOT\Documents\DOT Office\District 4\Projects\04_68B59\CAD\Drawn\CAD\Sheet\68B59_NEW\04_68B59-int-xsect-IL8.dgn



USER NAME = mohamedeb	DESIGNED -	REVISED -
	DRAWN -	REVISED -
PLOT SCALE = 20.0000 ' / in.	CHECKED -	REVISED -
PLOT DATE = 4/3/2018	DATE -	REVISED -

**STATE OF ILLINOIS
DEPARTMENT OF TRANSPORTATION**

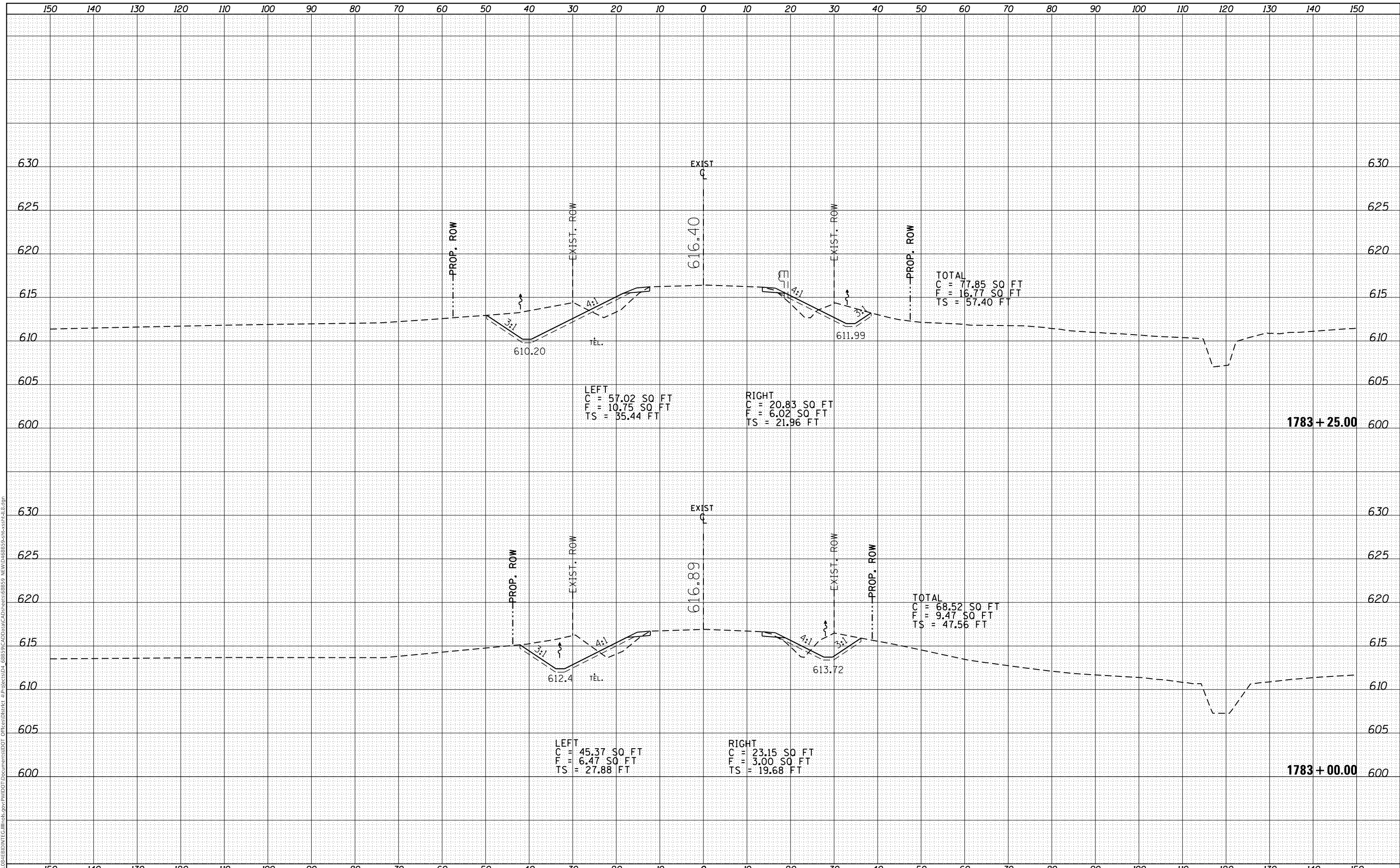
CROSS SECTIONS IL 8	
LOCATION 12	
SCALE:	SHEET 58 OF 80 SHEETS
STA. 1782+50.00 TO STA. 1782+75.00	

F.A.S. RTE.	SECTION	COUNTY	TOTAL SHEETS	SHEET NO.
VAR	(114,R:44-46)CLV	VARIOUS	225	166
			CONTRACT NO. 68B59	
		ILLINOIS	FED. AID PROJECT	

DATE	
BY	
FINAL SURVEY	SURVEYED
NOTE BOOK	PLOTTED
NO.	TEMPLATE
	AREAS CHECKED
	AREAS CHECKED

DATE	
BY	
ORIGINAL SURVEY	SURVEYED
NOTE BOOK	PLOTTED
NO.	TEMPLATE
	AREAS CHECKED
	AREAS CHECKED

MODEL: Defaulr
 FILE NAME: D:\ILLINOIS\BID\INT\G:\Illinois\pwp\WIDOT\Documents\DOT\Office\District 4\Projects\04_68B59\CAD\Drawn\CAD\Sheet\68B59_NEW\04_68B59-int-xsect-IL8.dgn



LEFT
 C = 57.02 SQ FT
 F = 10.75 SQ FT
 TS = 35.44 FT

RIGHT
 C = 20.83 SQ FT
 F = 6.02 SQ FT
 TS = 21.96 FT

TOTAL
 C = 77.85 SQ FT
 F = 16.77 SQ FT
 TS = 57.40 FT

LEFT
 C = 45.37 SQ FT
 F = 6.47 SQ FT
 TS = 27.88 FT

RIGHT
 C = 23.15 SQ FT
 F = 3.00 SQ FT
 TS = 19.68 FT

TOTAL
 C = 68.52 SQ FT
 F = 9.47 SQ FT
 TS = 47.56 FT

**STATE OF ILLINOIS
 DEPARTMENT OF TRANSPORTATION**

**CROSS SECTIONS IL 8
 LOCATION 12**

USER NAME = mohamedeb	DESIGNED -	REVISED -
	DRAWN -	REVISED -
PLOT SCALE = 20,0000' / in.	CHECKED -	REVISED -
PLOT DATE = 4/3/2018	DATE -	REVISED -

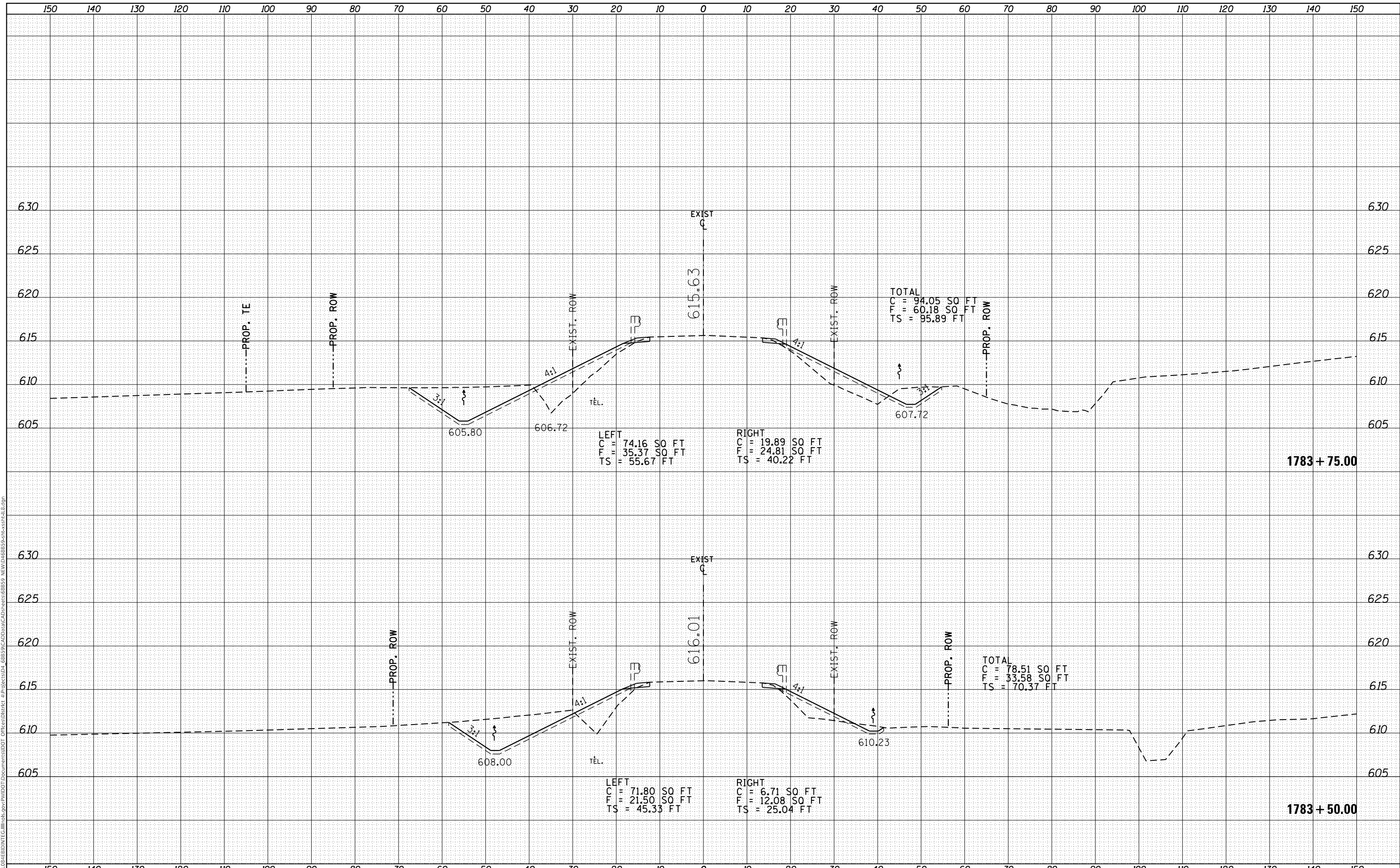
SCALE: SHEET 59 OF 80 SHEETS STA. 1783+00.00 TO STA. 1783+25.00

F.A.S. RTE.	SECTION	COUNTY	TOTAL SHEETS	SHEET NO.
VAR	(114,R:44-46)CLV	VARIOUS	225	167
			CONTRACT NO. 68B59	
			ILLINOIS FED. AID PROJECT	

DATE	
BY	
FINAL SURVEY	SURVEYED
NOTE BOOK	PLOTTED
NO.	TEMPLATE
	AREAS CHECKED

DATE	
BY	
ORIGINAL SURVEY	SURVEYED
NOTE BOOK	PLOTTED
NO.	TEMPLATE
	AREAS CHECKED

MODEL: Defn.rvt
FILE NAME: D:\ILLINOIS\BID\INT\Ca Illinois\pwp\WDDOT\Documents\DOT Office\District 4\Projects\04_68B59\CAD\Drawn\CAD\sheet:68B59_NEW\04_68B59-int-xsect-IL8.dgn



USER NAME = mohamedeb	DESIGNED -	REVISED -
	DRAWN -	REVISED -
PLOT SCALE = 20.0000 ' / in.	CHECKED -	REVISED -
PLOT DATE = 4/3/2018	DATE -	REVISED -

**STATE OF ILLINOIS
DEPARTMENT OF TRANSPORTATION**

**CROSS SECTIONS IL 8
LOCATION 12**

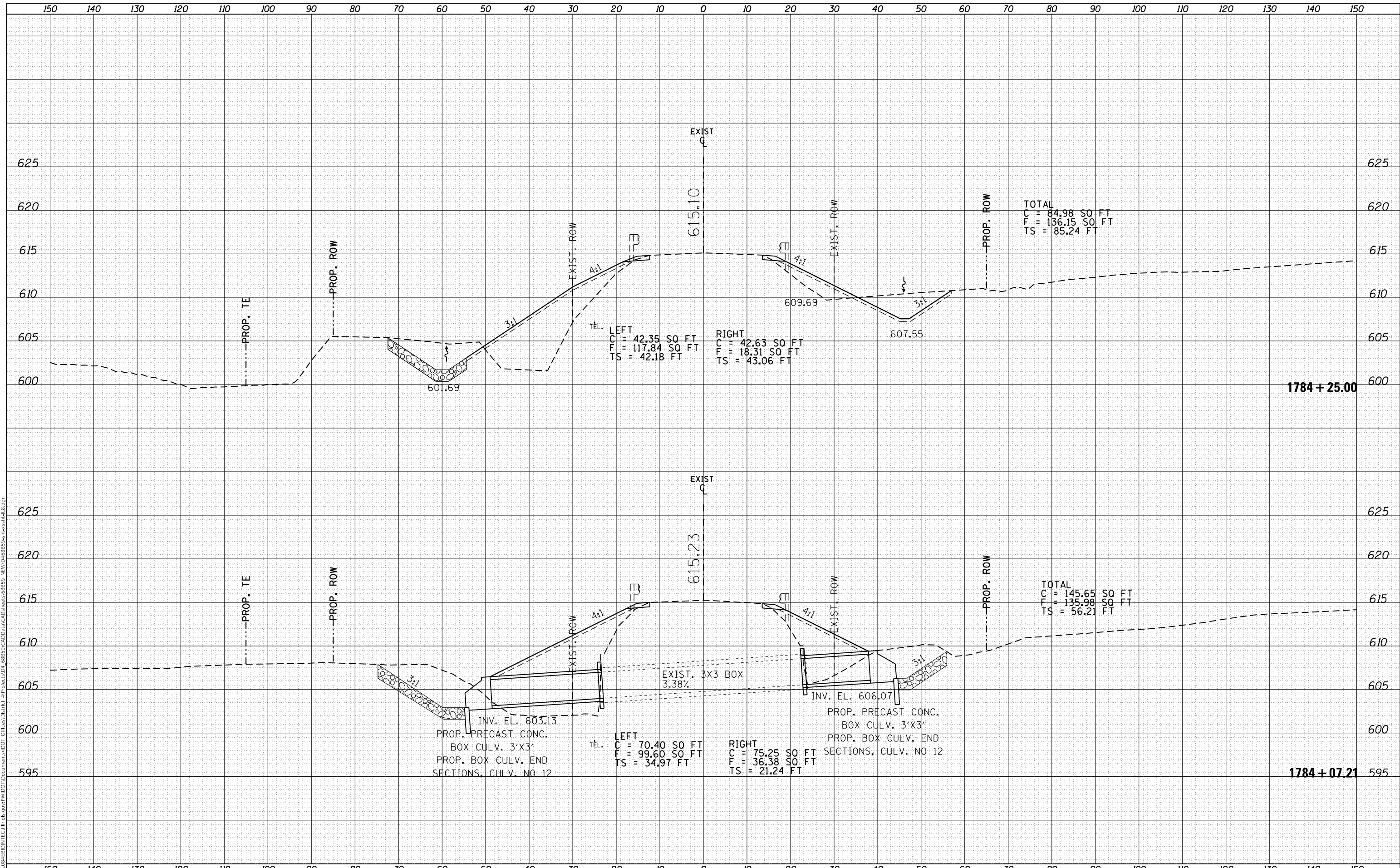
SCALE: SHEET 60 OF 80 SHEETS STA. 1783+50.00 TO STA. 1783+75.00

F.A.S. RTE.	SECTION	COUNTY	TOTAL SHEETS	SHEET NO.
VAR	(114,R:44-46)CLV	VARIOUS	225	168
			CONTRACT NO. 68B59	

DATE	
BY	
FINAL SURVEY	SURVEYED
NOTE BOOK	PLOTTED
NO.	TEMPLATE
	AREAS CHECKED
	AREAS CHECKED

DATE	
BY	
ORIGINAL SURVEY	SURVEYED
NOTE BOOK	PLOTTED
NO.	TEMPLATE
	AREAS CHECKED
	AREAS CHECKED

MODEL: Defnair
 FILE NAME: D:\ILLINOIS\BID\INT\Ca Illinois\pwp\WDDOT\Documents\DOT\Office\District 4\Projects\04_68B59\CAD\Drawn\CAD\Drawn\68B59_NEW\04_68B59-int-xsh11.dgn



USER NAME = mohamedeb	DESIGNED -	REVISED -
	DRAWN -	REVISED -
PLOT SCALE = 20.0000 ' / in.	CHECKED -	REVISED -
PLOT DATE = 4/3/2018	DATE -	REVISED -

**STATE OF ILLINOIS
DEPARTMENT OF TRANSPORTATION**

**CROSS SECTIONS IL 8
LOCATION 12**

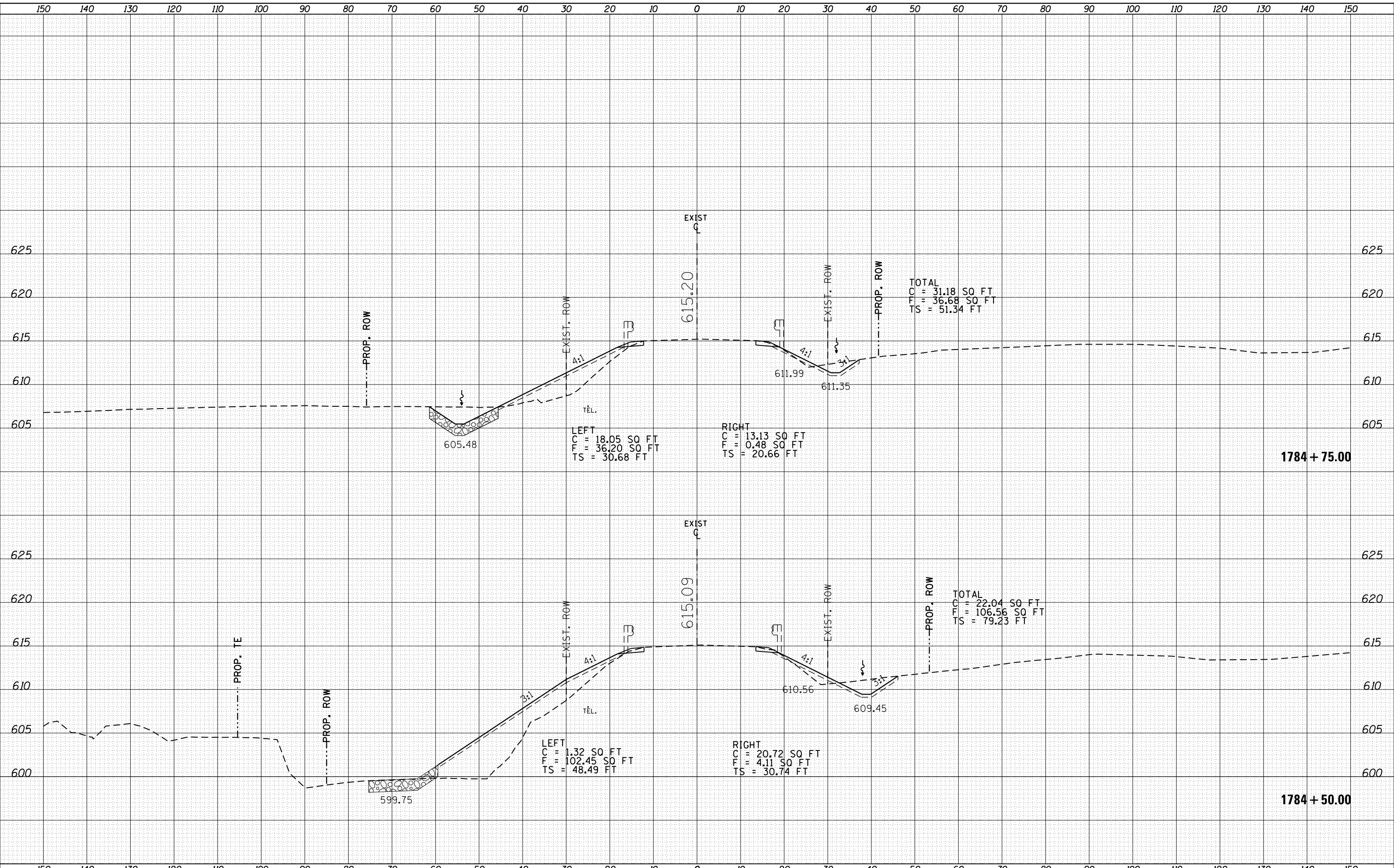
SCALE: SHEET 61 OF 80 SHEETS STA. 1784+07.21 TO STA. 1784+25.00

F.A.S. RTE.	SECTION	COUNTY	TOTAL SHEETS	SHEET NO.
VAR	(114,R:44-46)CLV	VARIOUS	225	169
			CONTRACT NO. 68B59	
		ILLINOIS	FED. AID PROJECT	

DATE	
BY	
FINAL SURVEY	SURVEYED
NOTE BOOK	PLOTTED
NO.	TEMPLATE
	AREAS CHECKED

DATE	
BY	
ORIGINAL SURVEY	SURVEYED
NOTE BOOK	PLOTTED
NO.	TEMPLATE
	AREAS CHECKED

MODEL: Defaulr
 FILE NAME: D:\ILLINOIS\BID\INT\G:\Illinois\pwp\WIDOT\Documents\DOT\Office\District 4\Projects\04_68B59\CAD\Drawn\CAD\Sheet\68B59_NEW\04_68B59-int-xsect-IL8.dgn



USER NAME = mohamedeb	DESIGNED -	REVISED -
	DRAWN -	REVISED -
PLOT SCALE = 20.0000 ' / in.	CHECKED -	REVISED -
PLOT DATE = 4/3/2018	DATE -	REVISED -

**STATE OF ILLINOIS
DEPARTMENT OF TRANSPORTATION**

**CROSS SECTIONS IL 8
LOCATION 12**

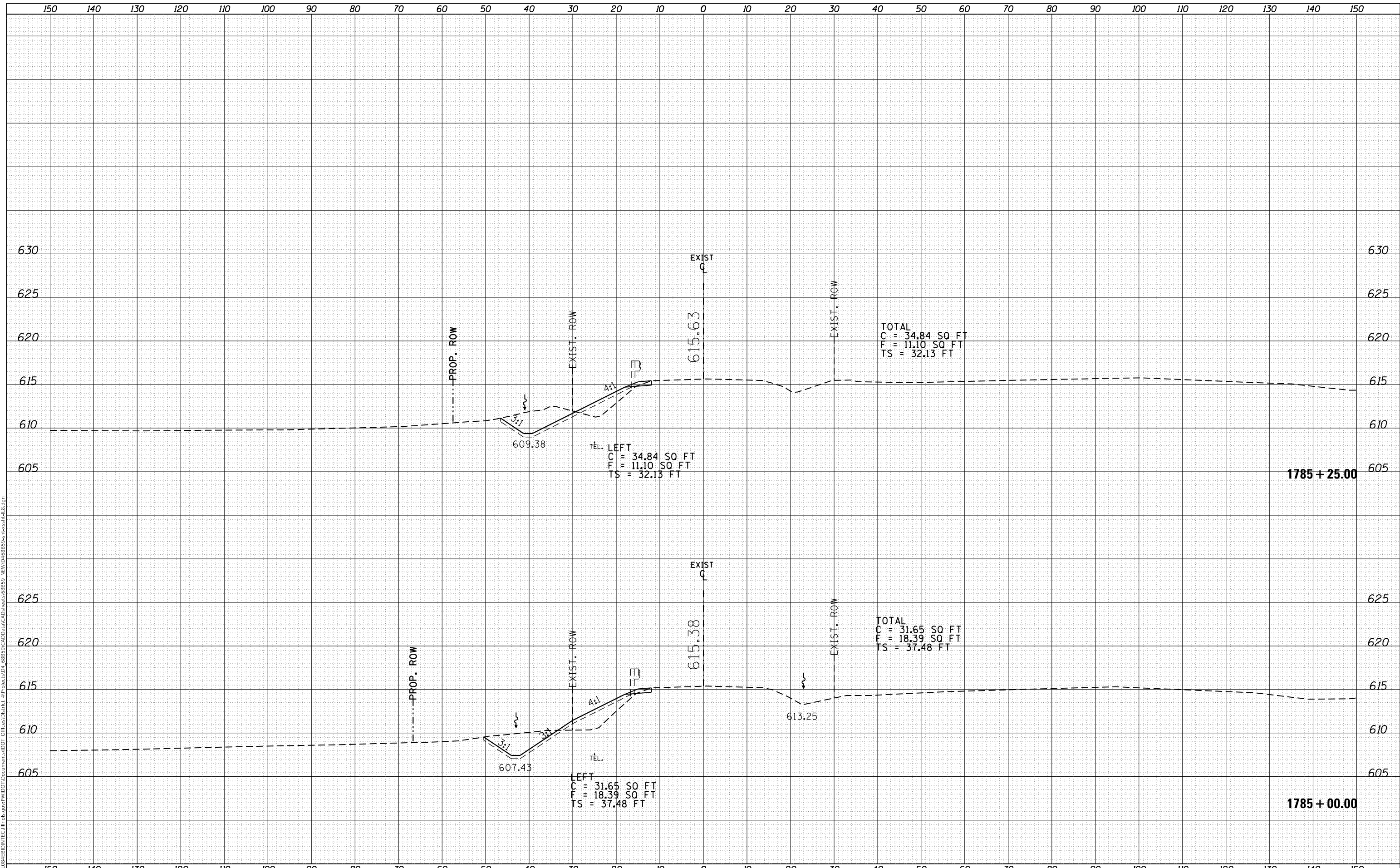
SCALE: SHEET 62 OF 80 SHEETS STA. 1784+50.00 TO STA. 1784+75.00

F.A.S. RTE.	SECTION	COUNTY	TOTAL SHEETS	SHEET NO.
VAR	(114,R:44-46)CLV	VARIOUS	225	170
			CONTRACT NO. 68B59	
		ILLINOIS	FED. AID PROJECT	

FINAL SURVEY NO.	SURVEYED	DATE
NOTE BOOK	PLOTTED	
	TEMPLATE	
	AREAS CHECKED	

ORIGINAL SURVEY NO.	SURVEYED	DATE
NOTE BOOK	PLOTTED	
	TEMPLATE	
	AREAS CHECKED	

MODEL: Defnair
 FILE NAME: D:\11108\EBID\INTC\Illinois\pwp\WDDT\Documents\DOT Office\District 4\Projects\04_68B59\CAD\Drawn\CAD\Drawn\68B59_NEW\04_68B59-int-xsect-IL.dgn



USER NAME = mohamedeb	DESIGNED -	REVISED -
	DRAWN -	REVISED -
PLOT SCALE = 20.0000 ' / in.	CHECKED -	REVISED -
PLOT DATE = 4/3/2018	DATE -	REVISED -

**STATE OF ILLINOIS
 DEPARTMENT OF TRANSPORTATION**

**CROSS SECTIONS IL 8
 LOCATION 12**

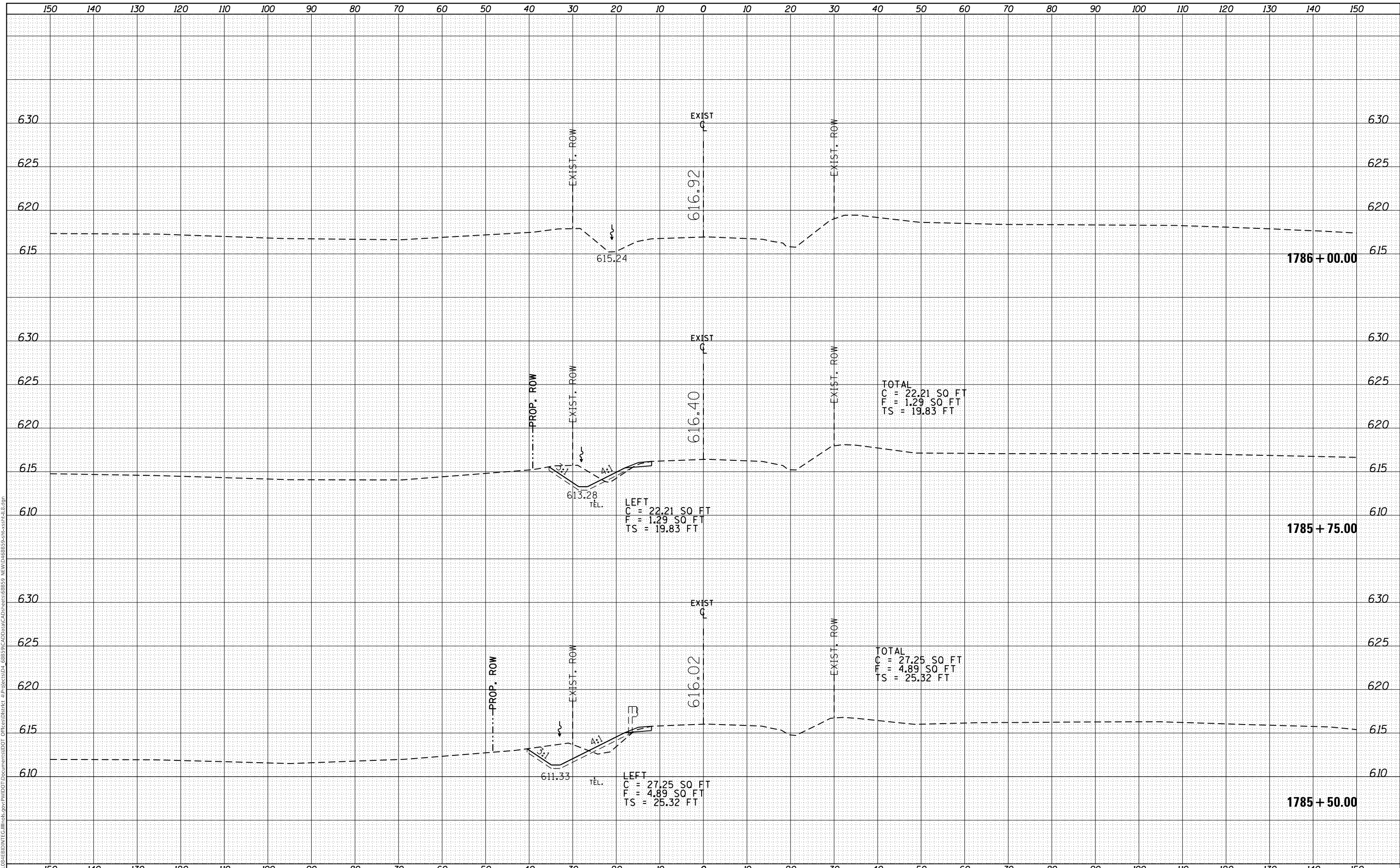
SCALE: SHEET 63 OF 80 SHEETS STA. 1785+00.00 TO STA. 1785+25.00

F.A.S. RTE.	SECTION	COUNTY	TOTAL SHEETS	SHEET NO.
VAR	(114,R:44-46)CLV	VARIOUS	225	171
			CONTRACT NO. 68B59	
		ILLINOIS	FED. AID PROJECT	

DATE	
BY	
FINAL SURVEY NO.	
SURVEYED	
PLOTTED	
TEMPLATE	
AREAS CHECKED	

DATE	
BY	
ORIGINAL SURVEY NO.	
SURVEYED	
PLOTTED	
TEMPLATE	
AREAS CHECKED	

MODEL: Defn.rvt
FILE NAME: D:\11108\EBID\INT\Ca Illinois\pwp\WDDT\Documents\DOT\Office\District 4\Projects\04_68B59\CAD\Drawn\CAD\Drawn\68B59_NEW\DWG\68B59-int-xss-h14.dgn



USER NAME = mohamedeb	DESIGNED -	REVISD -
	DRAWN -	REVISD -
PLOT SCALE = 20.0000 ' / in.	CHECKED -	REVISD -
PLOT DATE = 4/3/2018	DATE -	REVISD -

**STATE OF ILLINOIS
DEPARTMENT OF TRANSPORTATION**

**CROSS SECTIONS IL 8
LOCATION 12**

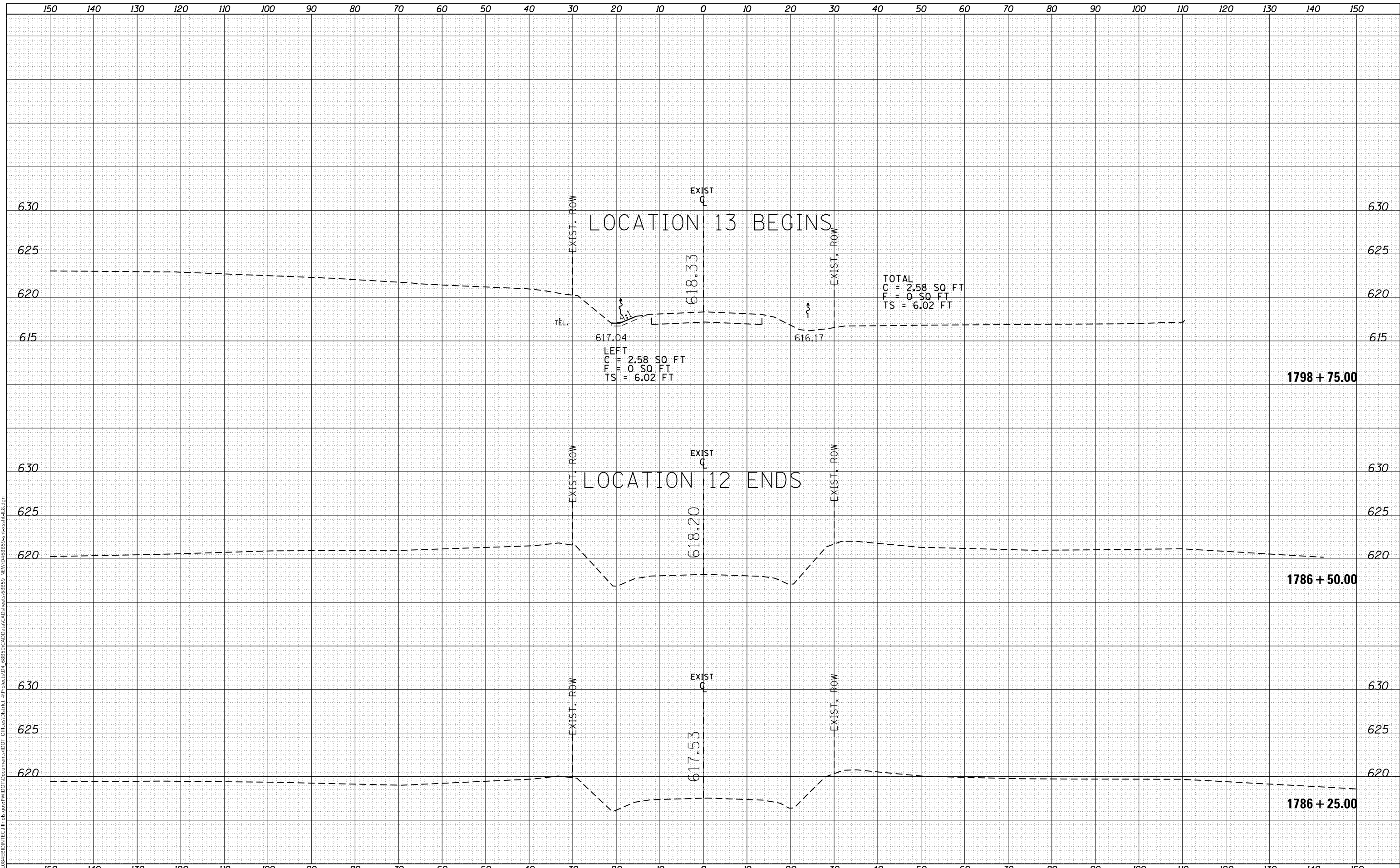
SCALE: SHEET 64 OF 80 SHEETS STA. 1785+50.00 TO STA. 1786+00.00

F.A.S. RTE.	SECTION	COUNTY	TOTAL SHEETS	SHEET NO.
VAR	(114,R:44-46)CLV	VARIOUS	225	172
			CONTRACT NO. 68B59	
		ILLINOIS	FED. AID PROJECT	

DATE	
BY	
FINAL SURVEY	SURVEYED
NOTE BOOK	PLOTTED
NO.	TEMPLATE
	AREAS CHECKED

DATE	
BY	
ORIGINAL SURVEY	SURVEYED
NOTE BOOK	PLOTTED
NO.	TEMPLATE
	AREAS CHECKED

MODEL: Defaulr
 FILE NAME: D:\ILLINOIS\BID\INT\ILLINOIS\POW\DOT\Documents\DOT\Office\District_4\Projects\04_68B59\CAD\Drawn\CAD\sheet\68B59_NEW\04_68B59-int-xsh11.dgn



USER NAME = mohamedeb	DESIGNED -	REVISED -
	DRAWN -	REVISED -
PLOT SCALE = 20.0000 ' / in.	CHECKED -	REVISED -
PLOT DATE = 4/3/2018	DATE -	REVISED -

**STATE OF ILLINOIS
DEPARTMENT OF TRANSPORTATION**

**CROSS SECTIONS IL 8
LOCATION 12 & 13**

SCALE: SHEET 65 OF 80 SHEETS STA. 1786+25.00 TO STA. 1798+75.00

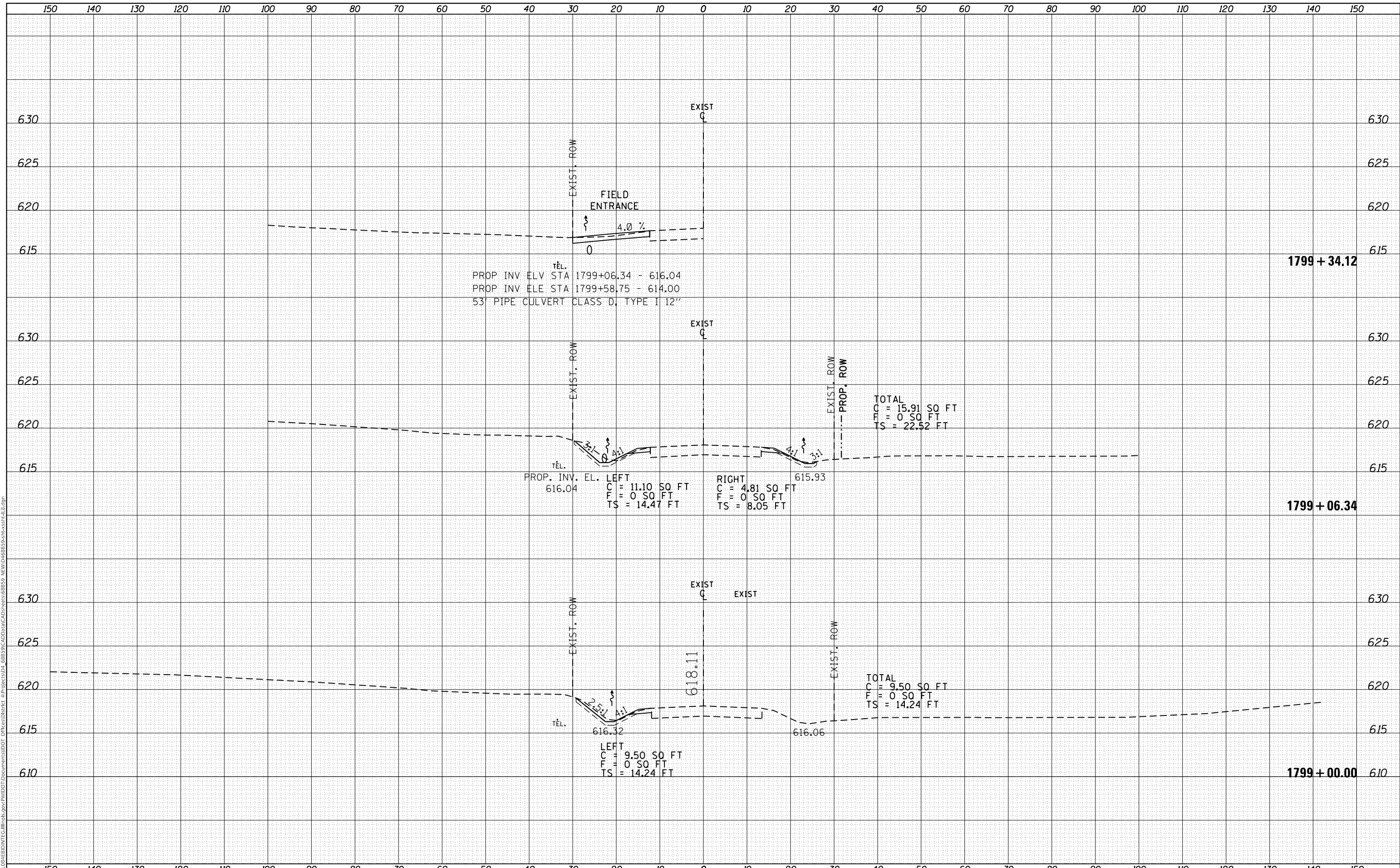
F.A.S. RTE.	SECTION	COUNTY	TOTAL SHEETS	SHEET NO.
VAR	(114,R:44-46)CLV	VARIOUS	225	173
			CONTRACT NO. 68B59	

ILLINOIS FED. AID PROJECT

DATE	
BY	
SURVEYED	
PLOTTED	
TEMPLATE	
AREAS CHECKED	
FINAL SURVEY NO.	
NOTE BOOK NO.	
AREAS CHECKED	

DATE	
BY	
SURVEYED	
PLOTTED	
TEMPLATE	
AREAS CHECKED	
ORIGINAL SURVEY NO.	
NOTE BOOK NO.	
AREAS CHECKED	

MODEL: Defaulr
 FILE NAME: D:\ILLINOIS\BID\INTC\Illinois\pwp\WIDOT\Documents\DOT Documents\DOT Documents\DOT Documents\68B59 - NEW\DWG\68B59-int-xsh11.dgn



USER NAME = mohamedeb	DESIGNED -	REVISED -
	DRAWN -	REVISED -
PLOT SCALE = 20,0000' / in.	CHECKED -	REVISED -
PLOT DATE = 4/3/2018	DATE -	REVISED -

**STATE OF ILLINOIS
DEPARTMENT OF TRANSPORTATION**

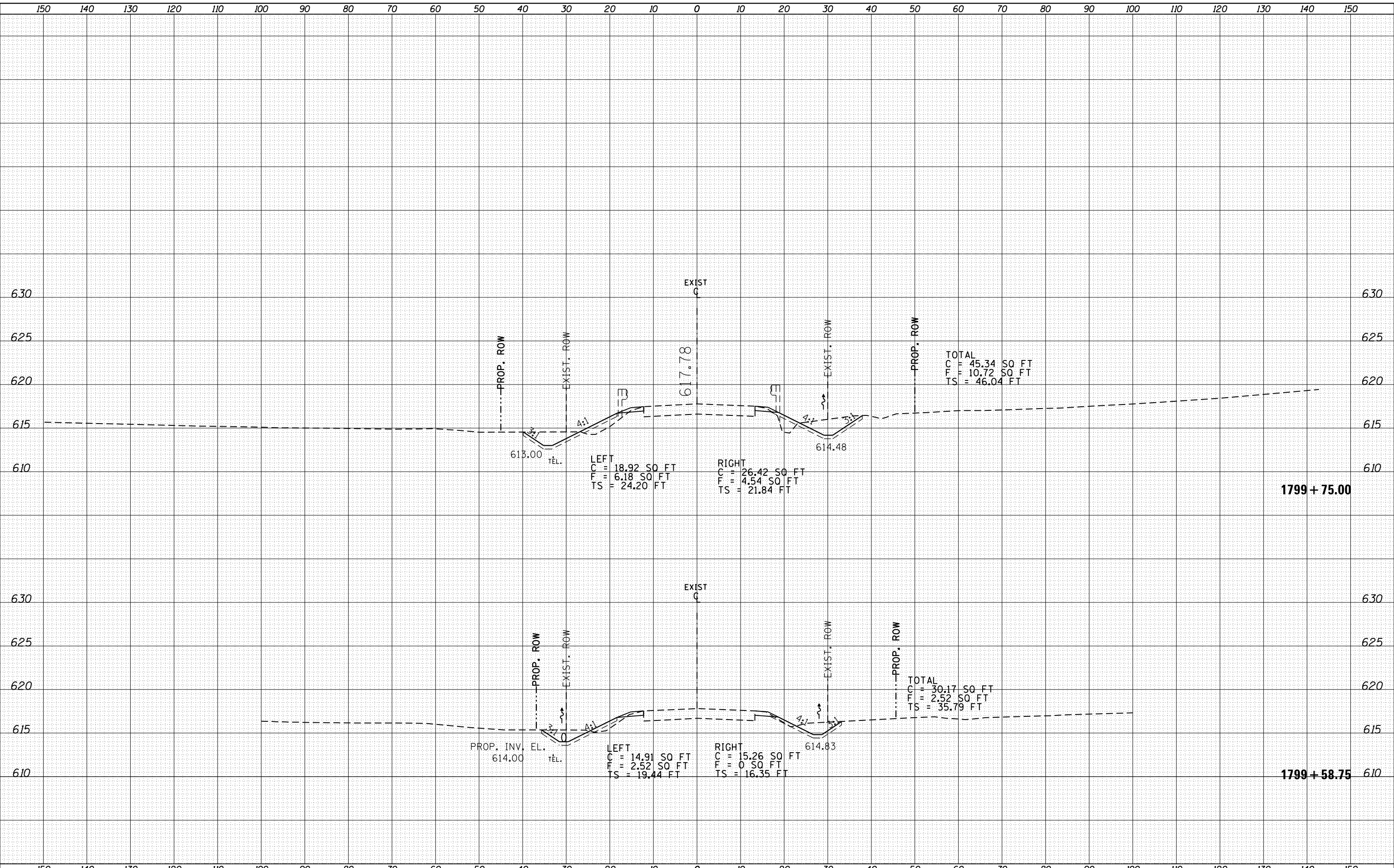
CROSS SECTIONS IL 8	
LOCATION 13	
SCALE:	SHEET 66 OF 80 SHEETS
STA. 1799+00.00 TO STA. 1799+34.12	

F.A.S. RTE.	SECTION	COUNTY	TOTAL SHEETS	SHEET NO.
VAR	(114,R:44-46)CLV	VARIOUS	225	174
			CONTRACT NO. 68B59	
		ILLINOIS	FED. AID PROJECT	

DATE	
BY	
FINAL SURVEY	SURVEYED
NOTE BOOK	PLOTTED
NO.	TEMPLATE
	AREAS CHECKED

DATE	
BY	
ORIGINAL SURVEY	SURVEYED
NOTE BOOK	PLOTTED
NO.	TEMPLATE
	AREAS CHECKED

MODEL: Defaulr
 FILE NAME: D:\ILLINOIS\BID\INT\G:\Illinois\pwp\PWIDOT\Documents\DOT Office\District 4\Projects\04_68B59\CAD\Drawn\CAD\Drawn\68B59_NEW\04_68B59-int-xsh11.dgn



USER NAME = mohamedeb	DESIGNED -	REVISED -
	DRAWN -	REVISED -
PLOT SCALE = 20.0000 ' / in.	CHECKED -	REVISED -
PLOT DATE = 4/3/2018	DATE -	REVISED -

**STATE OF ILLINOIS
DEPARTMENT OF TRANSPORTATION**

**CROSS SECTIONS IL 8
LOCATION 13**

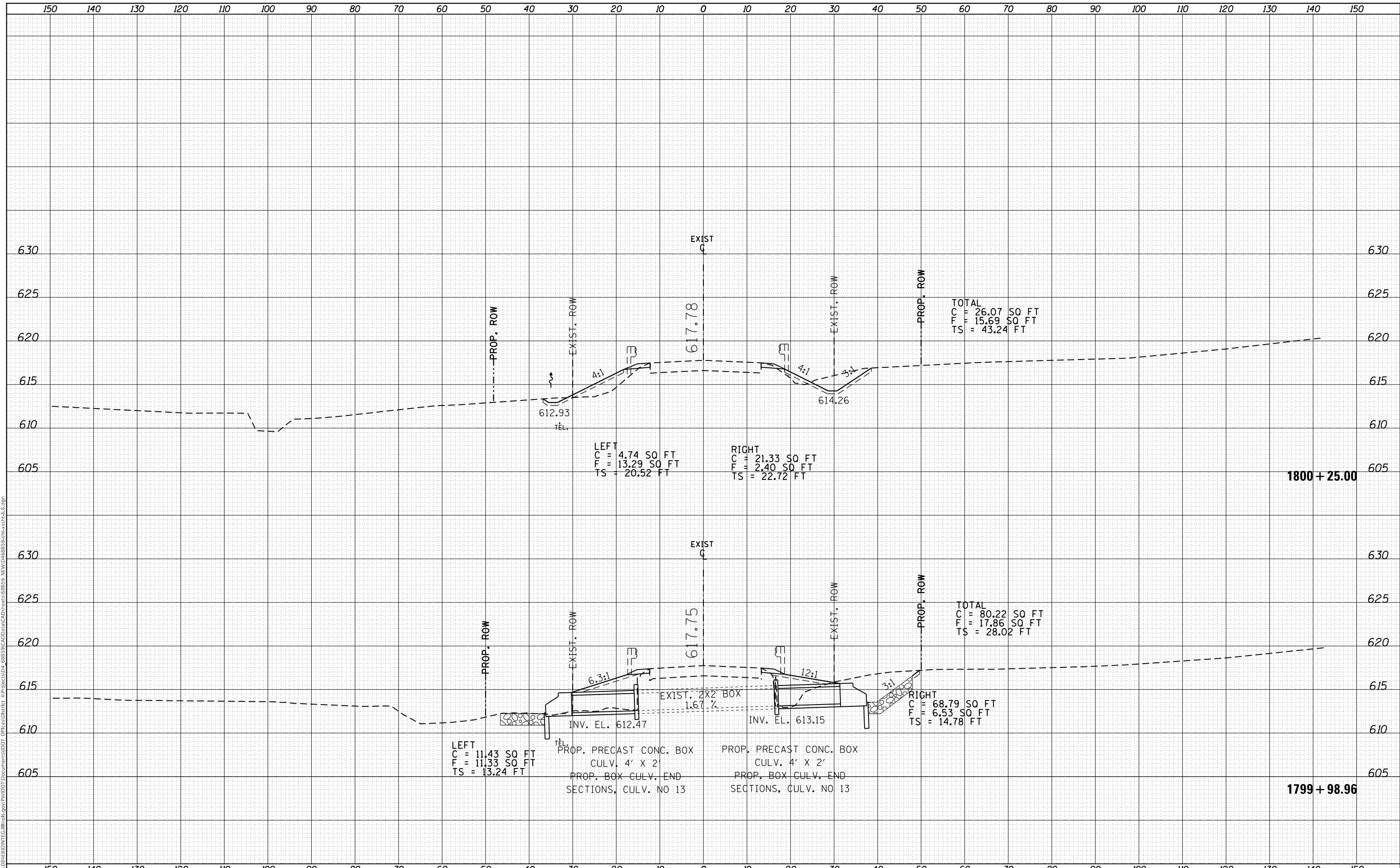
SCALE: SHEET 67 OF 80 SHEETS STA. 1799+58.75 TO STA. 1799+75.00

F.A.S. RTE.	SECTION	COUNTY	TOTAL SHEETS	SHEET NO.
VAR	(114,R:44-46)CLV	VARIOUS	225	175
			CONTRACT NO. 68B59	
		ILLINOIS	FED. AID PROJECT	

DATE	
BY	
FINAL SURVEY	SURVEYED
NOTE BOOK	PLOTTED
NO.	TEMPLATE
	AREAS CHECKED

DATE	
BY	
ORIGINAL SURVEY	SURVEYED
NOTE BOOK	PLOTTED
NO.	TEMPLATE
	AREAS CHECKED

MODEL: Defaulr
 FILE NAME: D:\ILLINOIS\BID\INT\G:\Illinois\pwp\PWDOT\Documents\DOT\Office\Director -\Projects\04_68B59\CAD\Drawn\CAD\Sheet\68B59_NEW\DWG\68B59-int-xsh11.dgn



USER NAME = mohamedeb	DESIGNED -	REVISED -
	DRAWN -	REVISED -
PLOT SCALE = 20.0000' / in.	CHECKED -	REVISED -
PLOT DATE = 4/3/2018	DATE -	REVISED -

**STATE OF ILLINOIS
DEPARTMENT OF TRANSPORTATION**

**CROSS SECTIONS IL 8
LOCATION 13**

SCALE: SHEET 68 OF 80 SHEETS STA. 1799+98.96 TO STA. 1800+25.00

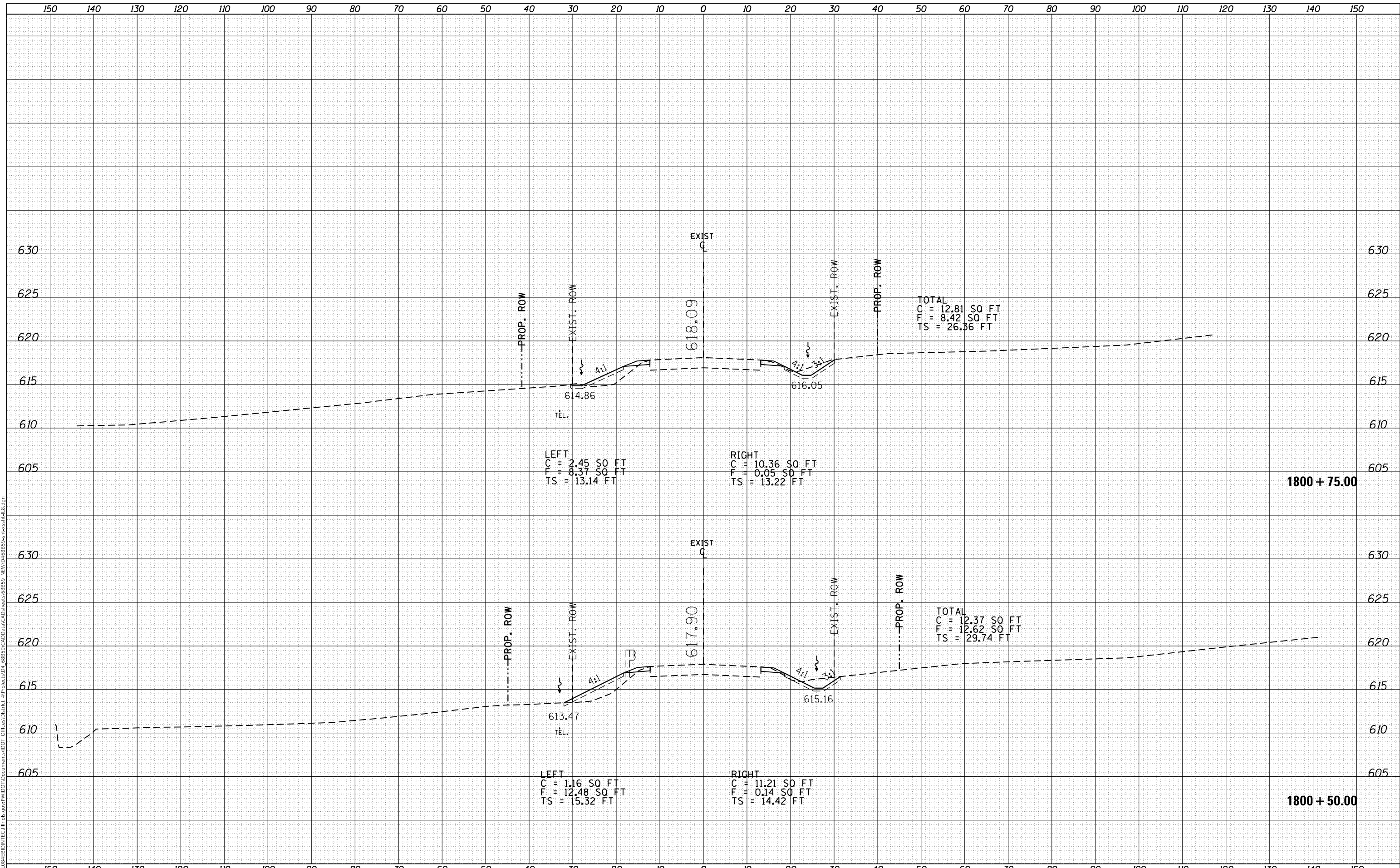
F.A.S. RTE.	SECTION	COUNTY	TOTAL SHEETS	SHEET NO.
VAR	(114,R:44-46)CLV	VARIOUS	225	176
			CONTRACT NO. 68B59	

ILLINOIS FED. AID PROJECT

DATE	
BY	
FINAL SURVEY	SURVEYED
NOTE BOOK	PLOTTED
NO.	TEMPLATE
	AREAS CHECKED

DATE	
BY	
ORIGINAL SURVEY	SURVEYED
NOTE BOOK	PLOTTED
NO.	TEMPLATE
	AREAS CHECKED

MODEL: Defaulr
 FILE NAME: D:\ILLINOIS\BID\INT\G:\Illinois\pwp\WDDOT\Documents\DOT Office\District 4\Projects\04_68B59\CAD\Drawn\CAD\Sheet\68B59_NEW\04_68B59-int-xsh11.dgn



USER NAME = mohamedeb	DESIGNED -	REVISED -
	DRAWN -	REVISED -
PLOT SCALE = 20.0000 ' / in.	CHECKED -	REVISED -
PLOT DATE = 4/3/2018	DATE -	REVISED -

**STATE OF ILLINOIS
DEPARTMENT OF TRANSPORTATION**

**CROSS SECTIONS IL 8
LOCATION 13**

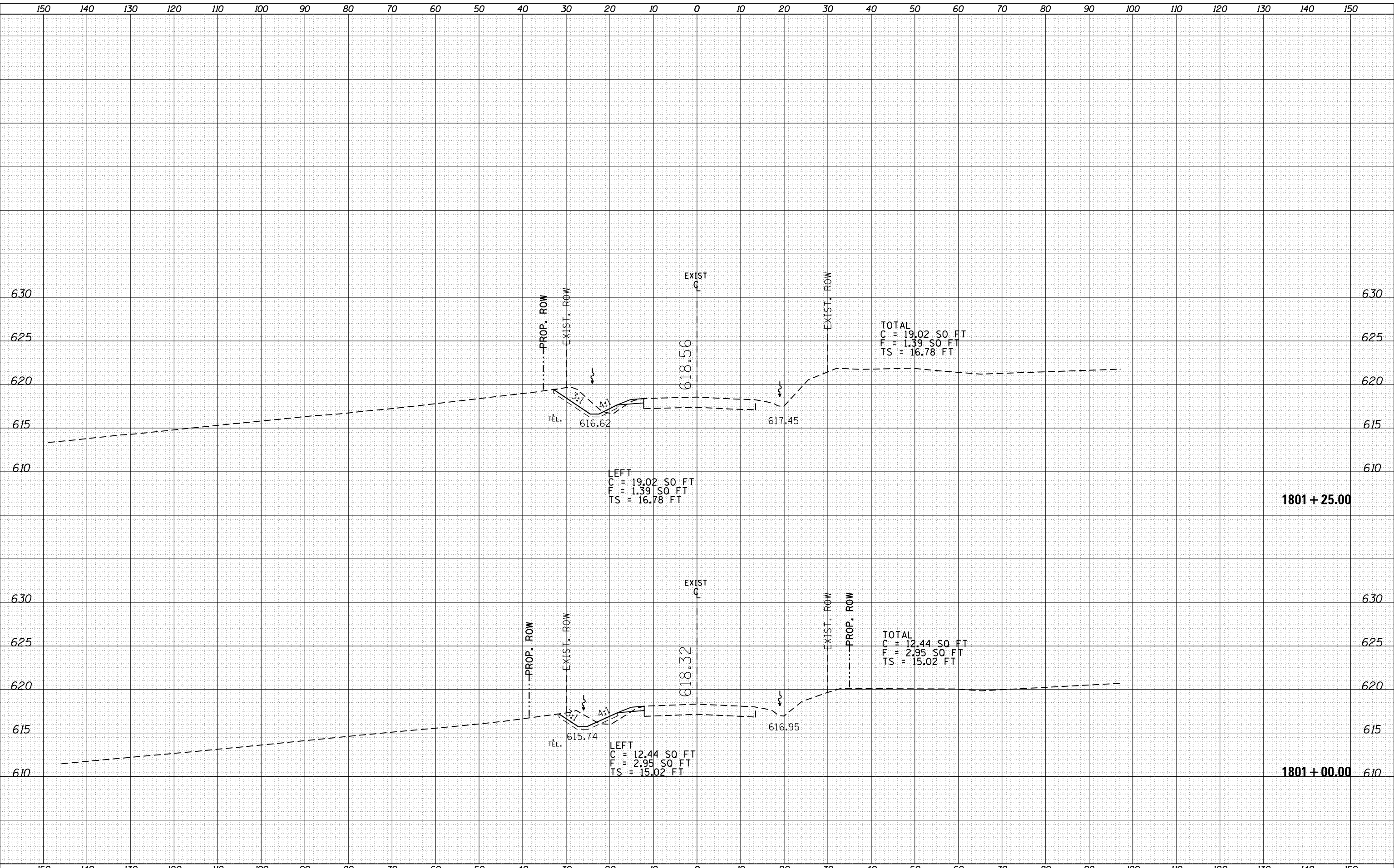
SCALE: SHEET 69 OF 80 SHEETS STA. 1800+50.00 TO STA. 1800+75.00

F.A.S. RTE.	SECTION	COUNTY	TOTAL SHEETS	SHEET NO.
VAR	(114,R:44-46)CLV	VARIOUS	225	177
			CONTRACT NO. 68B59	
		ILLINOIS	FED. AID PROJECT	

DATE	
BY	
FINAL SURVEY	SURVEYED
NOTE BOOK	PLOTTED
NO.	TEMPLATE
	AREAS CHECKED

DATE	
BY	
ORIGINAL SURVEY	SURVEYED
NOTE BOOK	PLOTTED
NO.	TEMPLATE
	AREAS CHECKED

MODEL: Defnair
 FILE NAME: D:\114\846\BID\INT\CLV\Illinois\pwp\WIDOT\Documents\DOT\Office\District 4\Projects\04_68B59\CAD\Drawn\CAD\Sheet\68B59_NEW\04_68B59-int-xsect-IL8.dgn



USER NAME = mohamedeb	DESIGNED -	REVISÉ -
	DRAWN -	REVISÉ -
PLOT SCALE = 20.0000 ' / in.	CHECKED -	REVISÉ -
PLOT DATE = 4/3/2018	DATE -	REVISÉ -

**STATE OF ILLINOIS
 DEPARTMENT OF TRANSPORTATION**

**CROSS SECTIONS IL 8
 LOCATION 13**

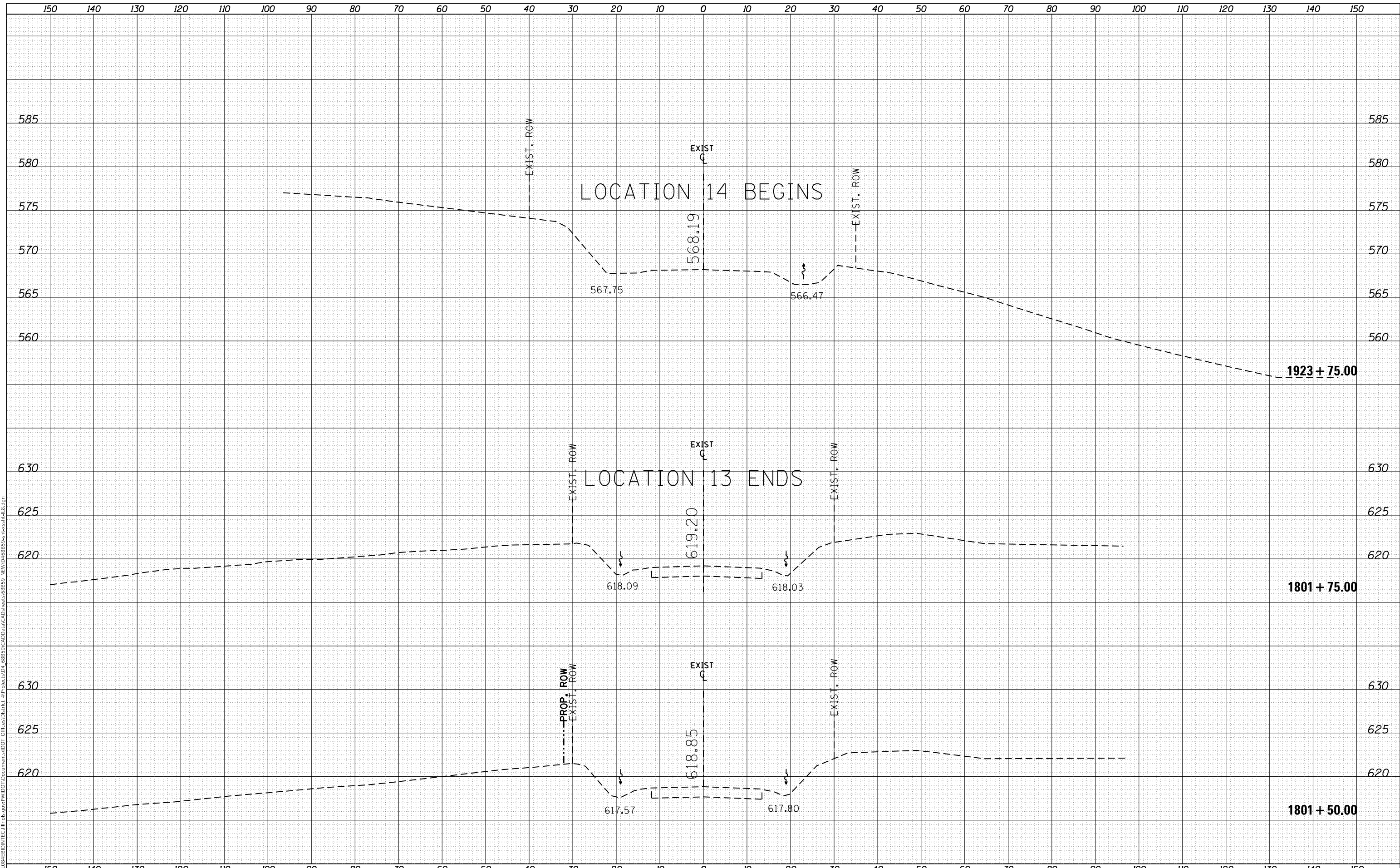
SCALE: SHEET 70 OF 80 SHEETS STA. 1801+00.00 TO STA. 1801+25.00

F.A.S. RTE.	SECTION	COUNTY	TOTAL SHEETS	SHEET NO.
VAR	(114,R:44-46)CLV	VARIOUS	225	178
			CONTRACT NO. 68B59	
		ILLINOIS	FED. AID PROJECT	

DATE	
BY	
FINAL SURVEY NO.	
SURVEYED PLOTTED AREAS CHECKED	
NOTE BOOK NO.	
TEMPLATE AREAS CHECKED	

DATE	
BY	
ORIGINAL SURVEY NO.	
SURVEYED PLOTTED AREAS CHECKED	
NOTE BOOK NO.	
TEMPLATE AREAS CHECKED	

MODEL: Defaulr
FILE NAME: D:\ILLINOIS\BID\INT\G:\Illinois\pwp\WIDOT\Documents\DOT Office\District 4\Projects\04_68B59\CAD\Drawn\CAD\Drawn\68B59 - NEW\04_68B59-int-xsect-IL8.dgn



USER NAME = mohamedeb	DESIGNED -	REVISED -
	DRAWN -	REVISED -
PLOT SCALE = 20.0000 ' / in.	CHECKED -	REVISED -
PLOT DATE = 4/3/2018	DATE -	REVISED -

**STATE OF ILLINOIS
DEPARTMENT OF TRANSPORTATION**

**CROSS SECTIONS IL 8
LOCATION 13 & 14**

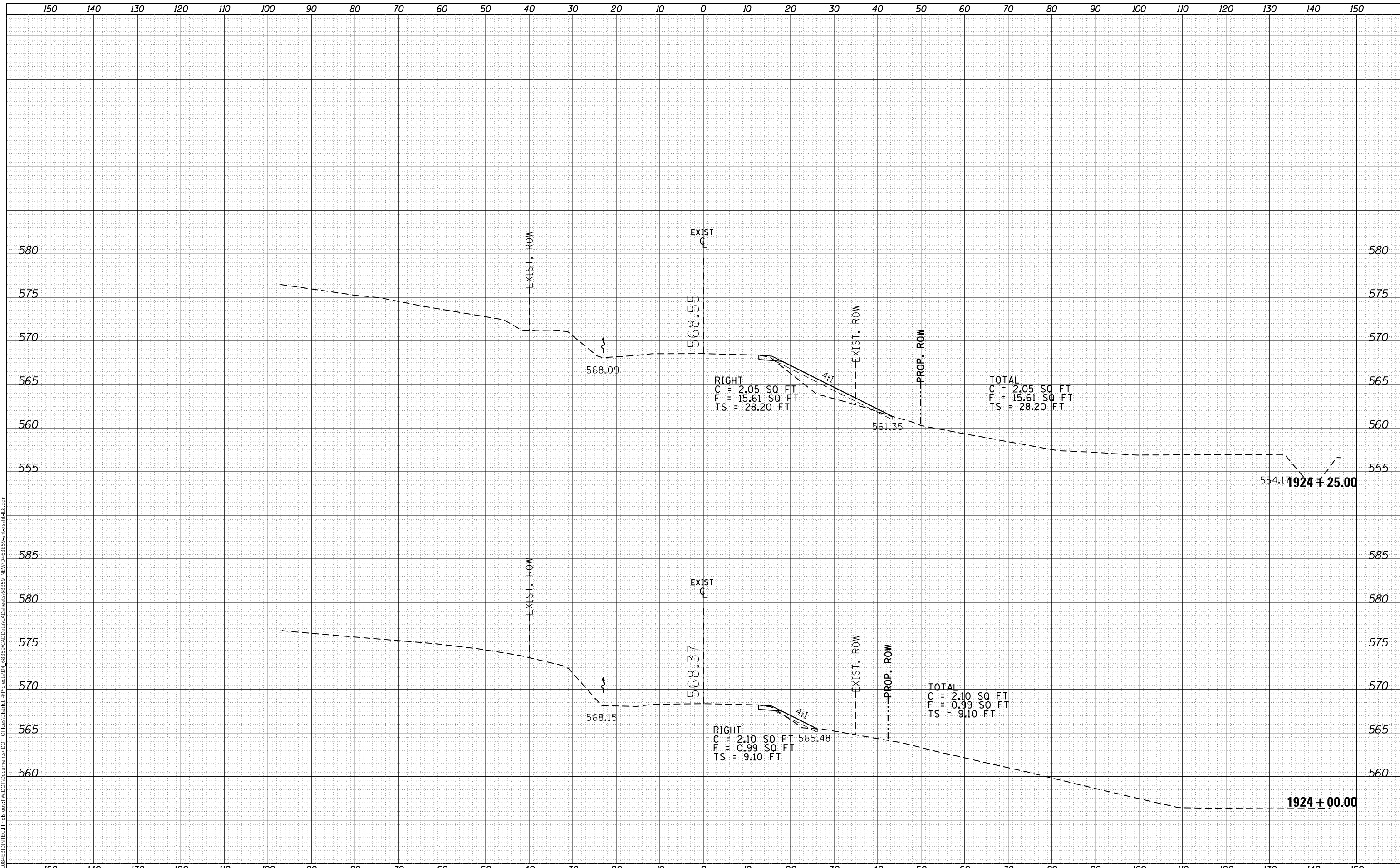
SCALE: SHEET 71 OF 80 SHEETS STA. 1801+50.00 TO STA. 1923+75.00

F.A.S. RTE.	SECTION	COUNTY	TOTAL SHEETS	SHEET NO.
VAR	(114,R:44-46)CLV	VARIOUS	225	179
			CONTRACT NO. 68B59	
		ILLINOIS	FED. AID PROJECT	

DATE	
BY	
FINAL SURVEY	SURVEYED
NOTE BOOK	PLOTTED
NO.	TEMPLATE
	AREAS CHECKED

DATE	
BY	
ORIGINAL SURVEY	SURVEYED
NOTE BOOK	PLOTTED
NO.	TEMPLATE
	AREAS CHECKED

MODEL: Defnair
 FILE NAME: D:\ILLINOIS\BID\INT\G:\Illinois\pwp\PROJECTS\68B59\CAD\Drawn\CAD\Drawn\68B59 - NEW\DWG\68B59-int-xsh14.dgn



USER NAME = mohamedeb	DESIGNED -	REVISED -
	DRAWN -	REVISED -
PLOT SCALE = 20.0000 ' / in.	CHECKED -	REVISED -
PLOT DATE = 4/3/2018	DATE -	REVISED -

**STATE OF ILLINOIS
 DEPARTMENT OF TRANSPORTATION**

**CROSS SECTIONS IL 8
 LOCATION 14**

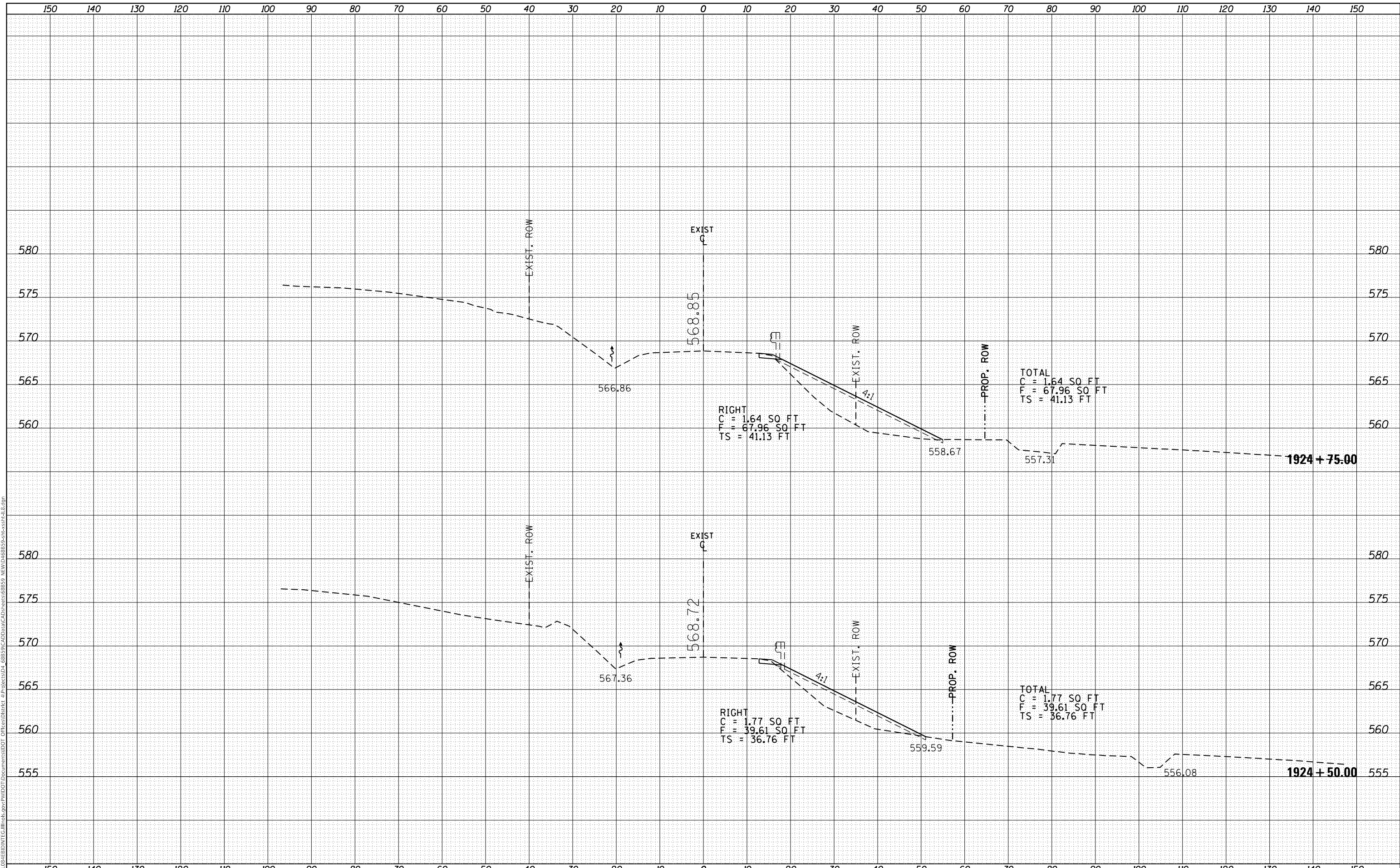
SCALE: SHEET 72 OF 80 SHEETS STA. 1924+00.00 TO STA. 1924+25.00

F.A.S. RTE.	SECTION	COUNTY	TOTAL SHEETS	SHEET NO.
VAR	(114,R:44-46)CLV	VARIOUS	225	180
			CONTRACT NO. 68B59	
		ILLINOIS	FED. AID PROJECT	

FINAL SURVEY NO.	SURVEYED	DATE
NOTE BOOK	PLOTTED	
	TEMPLATE	
	AREAS CHECKED	

ORIGINAL SURVEY NO.	SURVEYED	DATE
NOTE BOOK	PLOTTED	
	TEMPLATE	
	AREAS CHECKED	

MODEL: Defaulr
 FILE NAME: D:\ILLINOIS\BID\INT\Ca Illinois\pwp\WDDOT\Documents\DOT Office\District 4\Projects\04_68B59\CAD\Drawn\CAD\Sheet\68B59_NEW\04_68B59-int-xss-h14.dgn



USER NAME = mohamedeb	DESIGNED -	REVISED -
	DRAWN -	REVISED -
PLOT SCALE = 20.0000 ' / in.	CHECKED -	REVISED -
PLOT DATE = 4/3/2018	DATE -	REVISED -

**STATE OF ILLINOIS
 DEPARTMENT OF TRANSPORTATION**

**CROSS SECTIONS IL 8
 LOCATION 14**

SCALE: SHEET 73 OF 80 SHEETS STA. 1924+50.00 TO STA. 1924+75.00

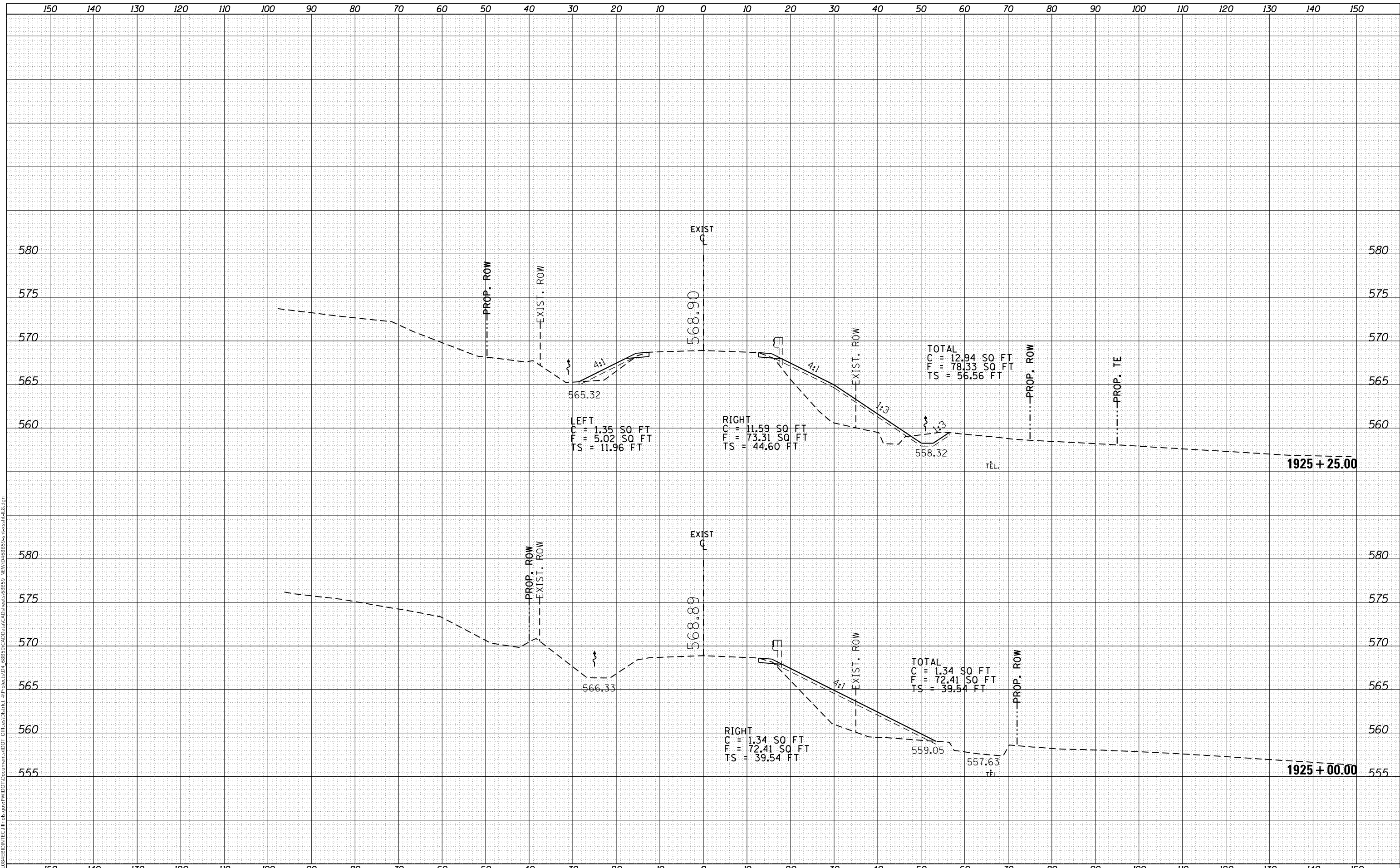
F.A.S. RTE.	SECTION	COUNTY	TOTAL SHEETS	SHEET NO.
VAR	(114,R:44-46)CLV	VARIOUS	225	181
			CONTRACT NO. 68B59	

ILLINOIS FED. AID PROJECT

FINAL SURVEY	SURVEYED	DATE
NOTE BOOK	PLOTTED	BY
NO.	TEMPLATE	
	AREAS CHECKED	

ORIGINAL SURVEY	SURVEYED	DATE
NOTE BOOK	PLOTTED	BY
NO.	TEMPLATE	
	AREAS CHECKED	

MODEL: Defaulr
 FILE NAME: D:\ILLINOIS\BID\INT\Ca Illinois\pwp\WIDOT\Documents\DOT Office\District 4\Projects\04_68B59\CAD\Drawn\CAD\Sheet\68B59_NEW\04_68B59-int-xsect-IL8.dgn



USER NAME = mohamedeb	DESIGNED -	REVISED -
	DRAWN -	REVISED -
PLOT SCALE = 20.0000 ' / in.	CHECKED -	REVISED -
PLOT DATE = 4/3/2018	DATE -	REVISED -

**STATE OF ILLINOIS
DEPARTMENT OF TRANSPORTATION**

**CROSS SECTIONS IL 8
LOCATION 14**

SCALE: SHEET 74 OF 80 SHEETS STA. 1925+00.00 TO STA. 1925+25.00

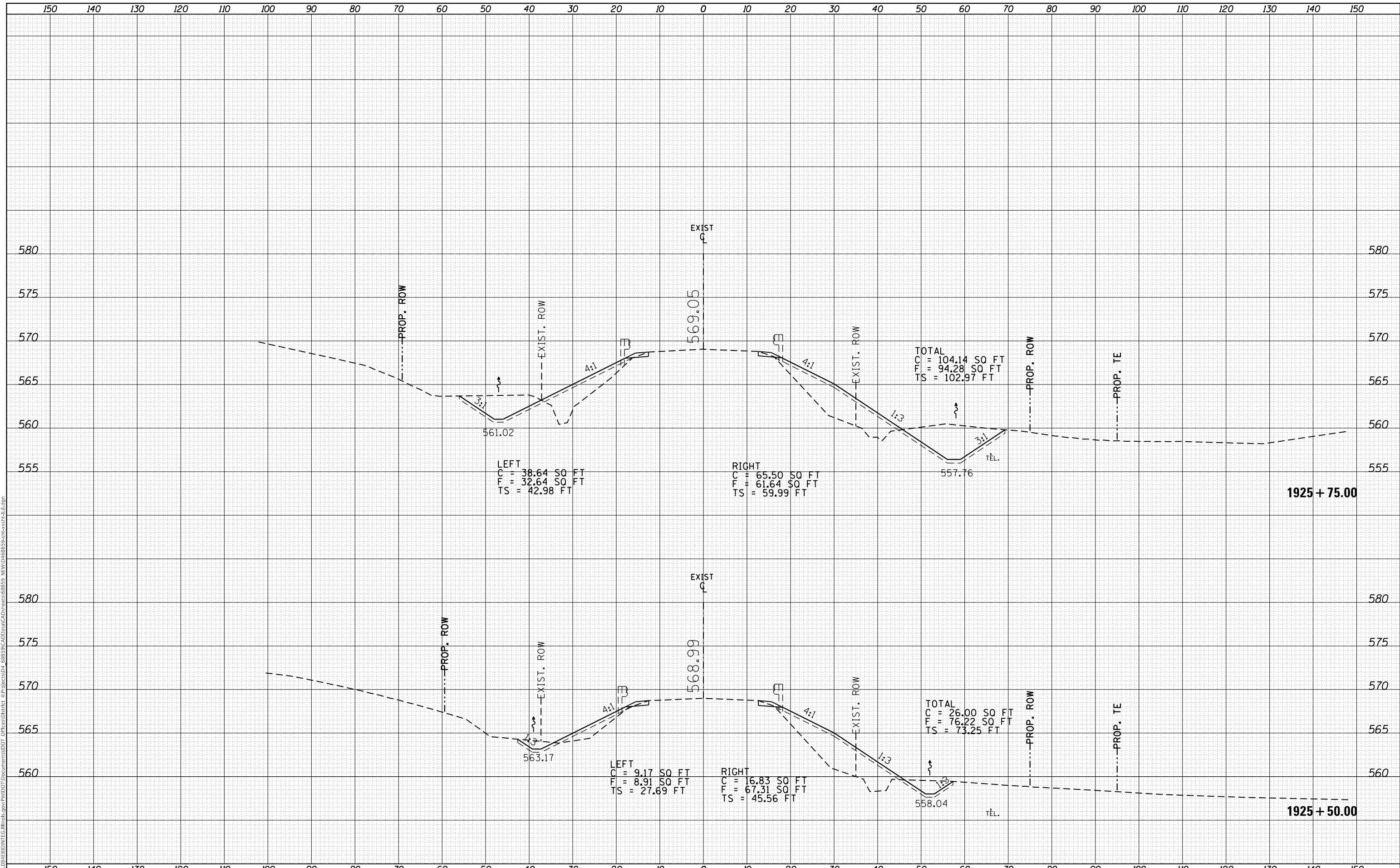
F.A.S. RTE.	SECTION	COUNTY	TOTAL SHEETS	SHEET NO.
VAR	(114,R:44-46)CLV	VARIOUS	225	182
			CONTRACT NO. 68B59	

ILLINOIS FED. AID PROJECT

DATE	
BY	
FINAL SURVEY	SURVEYED
NOTE BOOK	PLOTTED
NO.	TEMPLATE
	AREAS CHECKED

DATE	
BY	
ORIGINAL SURVEY	SURVEYED
NOTE BOOK	PLOTTED
NO.	TEMPLATE
	AREAS CHECKED

MODEL: Defaulr
 FILE NAME: D:\ILLINOIS\BID\INT\G:\Illinois\pwp\p\DOT\Documents\DOT\Office\Director_H\Projects\04_68B59\CAD\Drawn\CAD\Sheet\68B59_NEW\04_68B59-int-xsh14.dgn



USER NAME = mohamedeb	DESIGNED -	REVISED -
	DRAWN -	REVISED -
PLOT SCALE = 20.0000 ' / in.	CHECKED -	REVISED -
PLOT DATE = 4/3/2018	DATE -	REVISED -

**STATE OF ILLINOIS
 DEPARTMENT OF TRANSPORTATION**

**CROSS SECTIONS IL 8
 LOCATION 14**

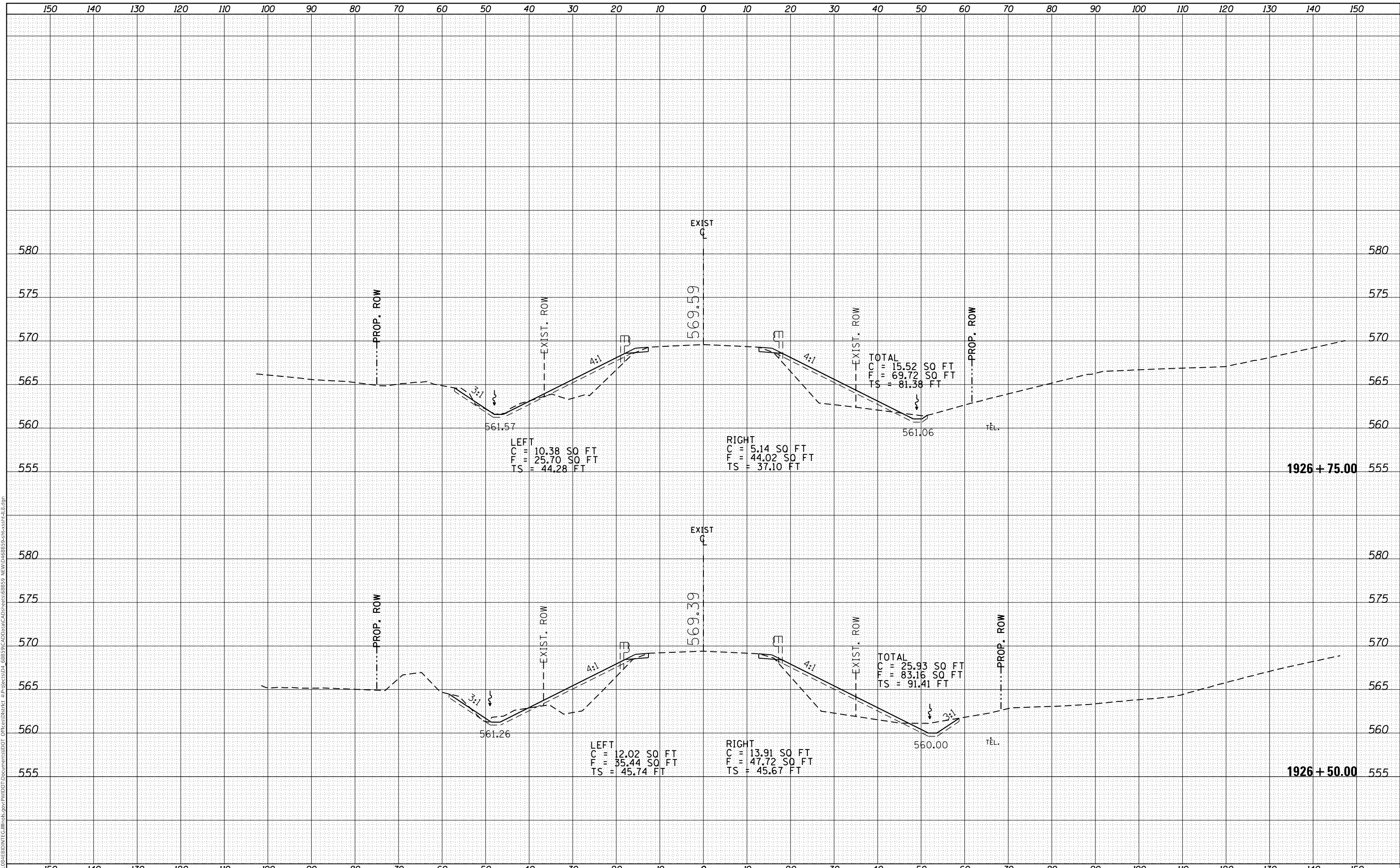
SCALE: SHEET 75 OF 80 SHEETS STA. 1925+50.00 TO STA. 1925+75.00

F.A.S. RTE.	SECTION	COUNTY	TOTAL SHEETS	SHEET NO.
VAR	(114,R:44-46)CLV	VARIOUS	225	183
			CONTRACT NO. 68B59	
		ILLINOIS	FED. AID PROJECT	

DATE	
BY	
FINAL SURVEY	SURVEYED
NOTE BOOK	PLOTTED
NO.	TEMPLATE
	AREAS CHECKED

DATE	
BY	
ORIGINAL SURVEY	SURVEYED
NOTE BOOK	PLOTTED
NO.	TEMPLATE
	AREAS CHECKED

MODEL: Defnair
 FILE NAME: D:\ILLINOIS\BID\INT\Ca Illinois\pwp\PWIDOT\Documents\DOT Documents\DOT Office\District 4\Projects\04_68B59\CAD\Drawn\CAD\Sheet\68B59_NEW\04_68B59-int-xsect-IL8.dgn



USER NAME = mohamedeb	DESIGNED -	REVISD -
	DRAWN -	REVISD -
PLOT SCALE = 20.0000 ' / in.	CHECKED -	REVISD -
PLOT DATE = 4/3/2018	DATE -	REVISD -

**STATE OF ILLINOIS
 DEPARTMENT OF TRANSPORTATION**

**CROSS SECTIONS IL 8
 LOCATION 14**

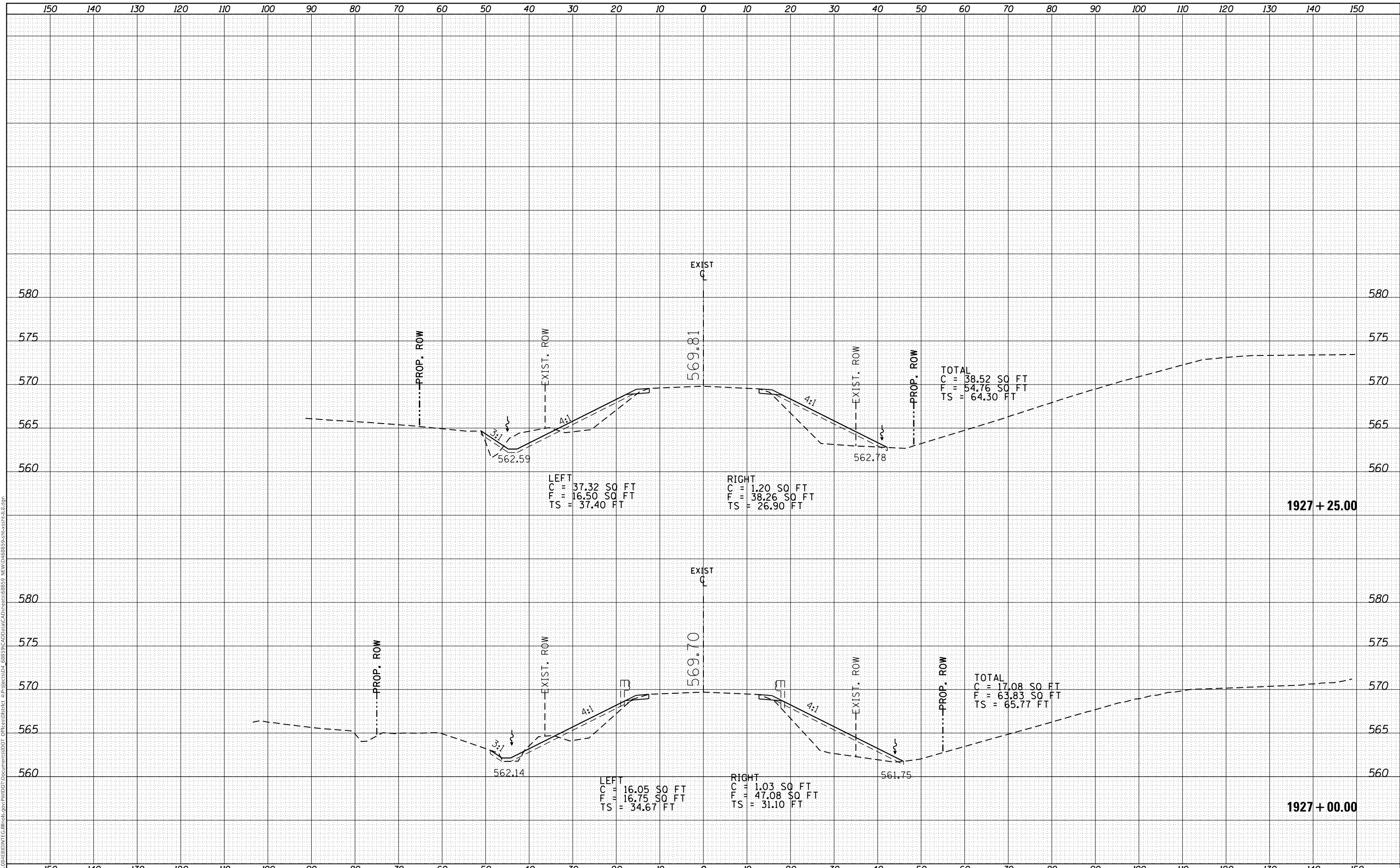
SCALE: SHEET 77 OF 80 SHEETS STA. 1926+50.00 TO STA. 1926+75.00

F.A.S. RTE.	SECTION	COUNTY	TOTAL SHEETS	SHEET NO.
VAR	(114,R:44-46)CLV	VARIOUS	225	185
			CONTRACT NO. 68B59	
		ILLINOIS	FED. AID PROJECT	

DATE	
BY	
FINAL SURVEY	SURVEYED
NOTE BOOK	PLOTTED
NO.	TEMPLATE
	AREAS CHECKED

DATE	
BY	
ORIGINAL SURVEY	SURVEYED
NOTE BOOK	PLOTTED
NO.	TEMPLATE
	AREAS CHECKED

MODEL: Defaulr
 FILE NAME: D:\ILLINOIS\BID\INT\Ca Illinois\pov\PWDOT\Documents\DOT Office\District 4\Projects\04_68B59\CAD\Drawn\CAD\Drawn\68B59 - NEW\04_68B59-int-xsh14.dgn



USER NAME = mohamedeb	DESIGNED -	REVISED -
	DRAWN -	REVISED -
PLOT SCALE = 20.0000 ' / in.	CHECKED -	REVISED -
PLOT DATE = 4/3/2018	DATE -	REVISED -

**STATE OF ILLINOIS
 DEPARTMENT OF TRANSPORTATION**

**CROSS SECTIONS IL 8
 LOCATION 14**

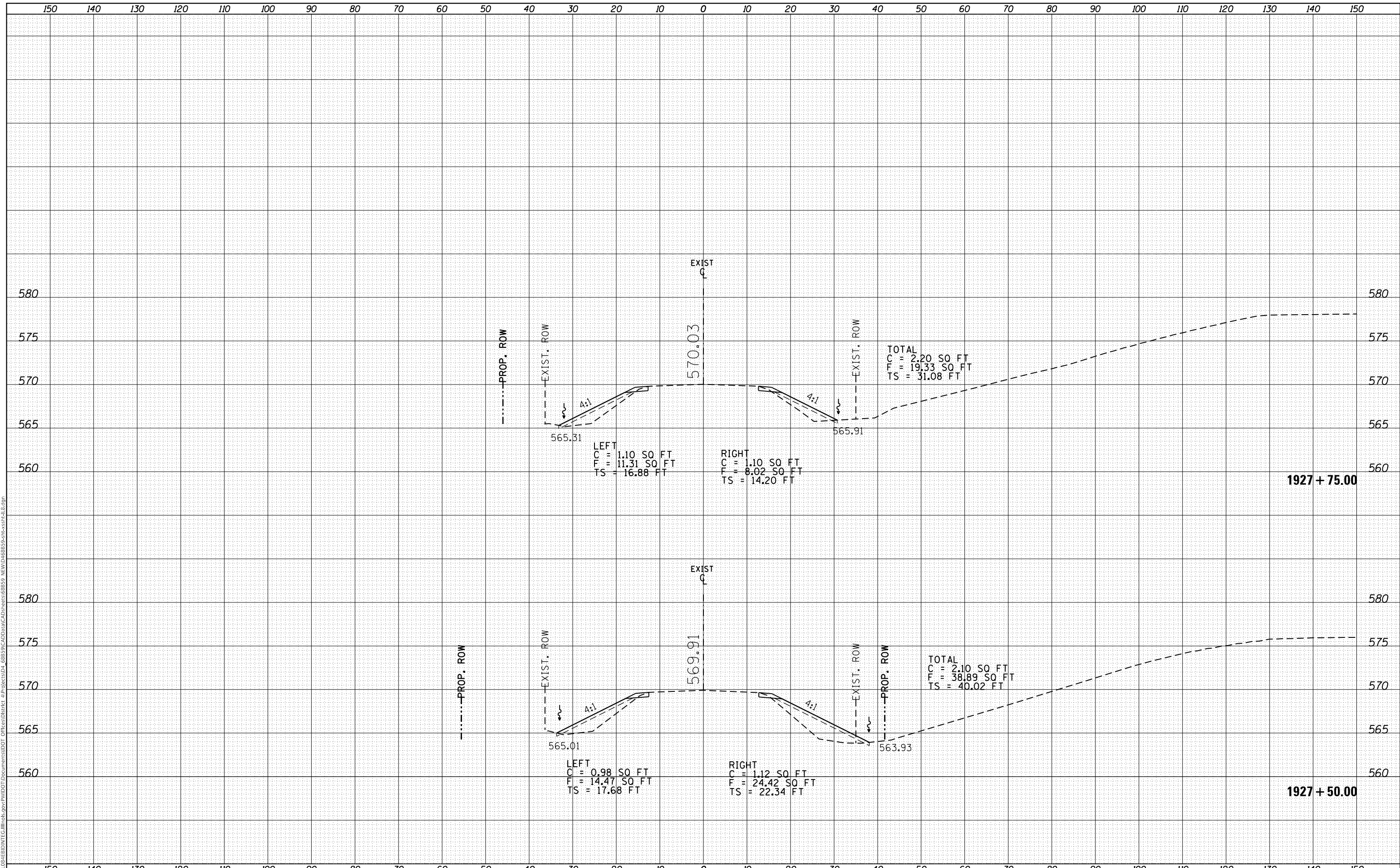
SCALE: SHEET 78 OF 80 SHEETS STA. 1927+00.00 TO STA. 1927+25.00

F.A.S. RTE.	SECTION	COUNTY	TOTAL SHEETS	SHEET NO.
VAR	(114,R:44-46)CLV	VARIOUS	225	186
			CONTRACT NO. 68B59	
		ILLINOIS	FED. AID PROJECT	

FINAL SURVEY NO.	SURVEYED	DATE
NOTE BOOK	PLOTTED	
AREAS CHECKED	TEMPLATE	
	AREAS CHECKED	

ORIGINAL SURVEY NO.	SURVEYED	DATE
NOTE BOOK	PLOTTED	
AREAS CHECKED	TEMPLATE	
	AREAS CHECKED	

MODEL: Defn.rvt
FILE NAME: D:\11108\EBID\INT\Ca Illinois\pwp\PWIDOT\Documents\DOT Office\District 4\Projects\04_68B59\CAD\Drawn\CAD\Drawn\68B59_NEW\DWG\68B59-int-xss-hl.dgn



USER NAME = mohamedeb	DESIGNED -	REVISED -
	DRAWN -	REVISED -
PLOT SCALE = 20.0000 ' / in.	CHECKED -	REVISED -
PLOT DATE = 4/3/2018	DATE -	REVISED -

**STATE OF ILLINOIS
DEPARTMENT OF TRANSPORTATION**

**CROSS SECTIONS IL 8
LOCATION 14**

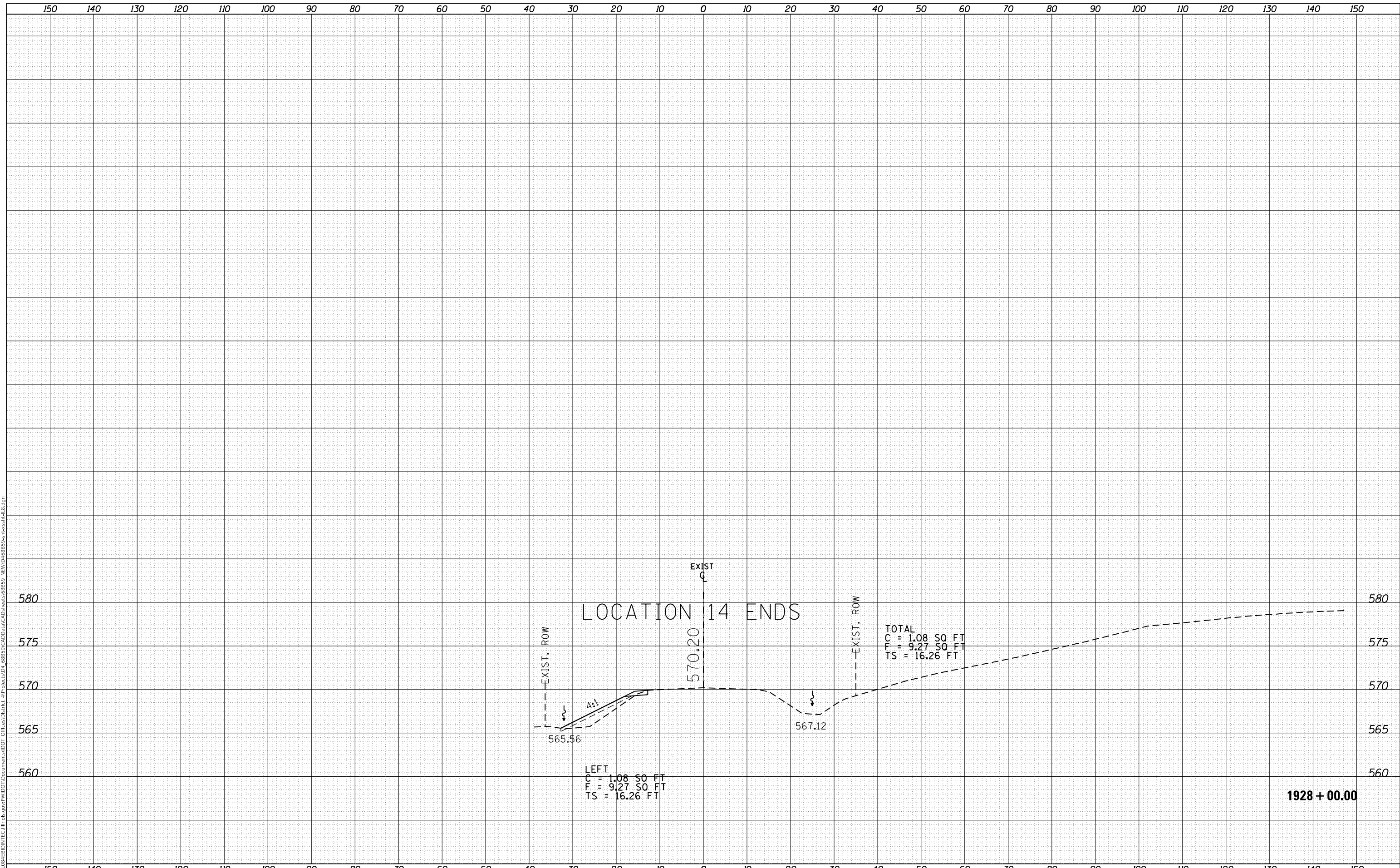
SCALE: SHEET 79 OF 80 SHEETS STA. 1927+50.00 TO STA. 1927+75.00

F.A.S. RTE.	SECTION	COUNTY	TOTAL SHEETS	SHEET NO.
VAR	(114,R:44-46)CLV	VARIOUS	225	187
			CONTRACT NO. 68B59	
		ILLINOIS	FED. AID PROJECT	

FINAL SURVEY NO.	SURVEYED	DATE
NOTE BOOK	PLOTTED	
	TEMPLATE	
	AREAS CHECKED	

ORIGINAL SURVEY NO.	SURVEYED	DATE
NOTE BOOK	PLOTTED	
	TEMPLATE	
	AREAS CHECKED	

MODEL: Defaulr
 FILE NAME: D:\11108\EBID\INTC\Illinois\pwp\WDOT\Documents\DOT Office\District 4\Projects\04_68B59\CAD\Drawn\CAD\Drawn\68B59_NEW\04_68B59-int-xsect-14.dgn



1928 + 00.00

USER NAME = mohamedeb	DESIGNED -	REVISED -
	DRAWN -	REVISED -
PLOT SCALE = 20.0000 ' / in.	CHECKED -	REVISED -
PLOT DATE = 4/3/2018	DATE -	REVISED -

STATE OF ILLINOIS
 DEPARTMENT OF TRANSPORTATION

CROSS SECTIONS IL 8
 LOCATION 14

SCALE: SHEET 80 OF 80 SHEETS STA. 1928+00.00 TO STA. 1928+00.00

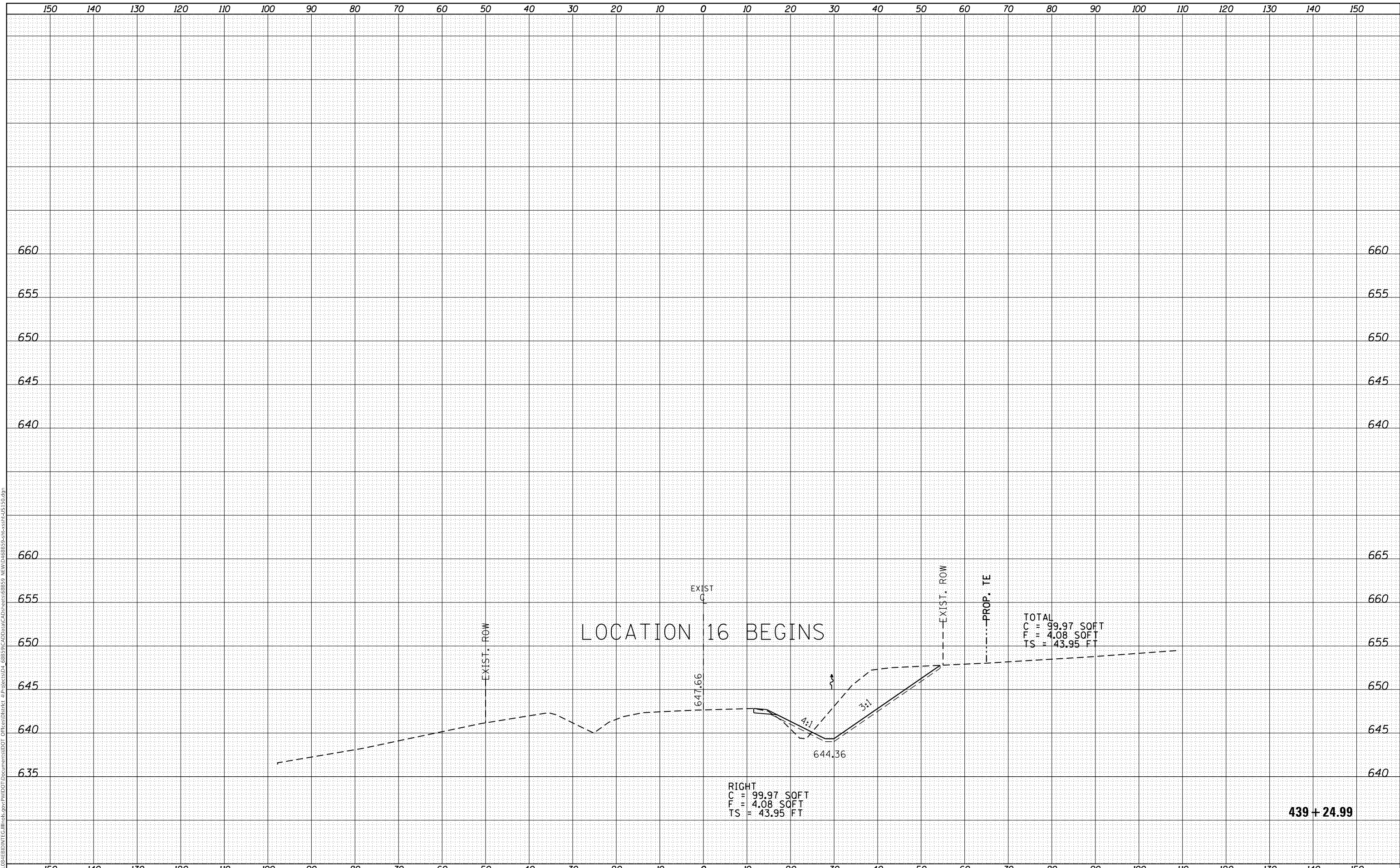
F.A.S. RTE.	SECTION	COUNTY	TOTAL SHEETS	SHEET NO.
VAR	(114,R:44-46)CLV	VARIOUS	225	188
			CONTRACT NO. 68B59	

ILLINOIS FED. AID PROJECT

FINAL SURVEY NO.	SURVEYED	DATE
NOTE BOOK	PLOTTED	
	TEMPLATE	
	AREAS CHECKED	

ORIGINAL SURVEY NO.	SURVEYED	DATE
NOTE BOOK	PLOTTED	
	TEMPLATE	
	AREAS CHECKED	

MODEL: Defnair
 FILE NAME: D:\11148\EBID\INT\Ca Illinois\pwp\WIDOT\Documents\DOT\Documents\DOT\68B59\CAD\Drawn\CAD\Drawn\68B59 - NEW\DWG\68B59-int-xsh-151.dwg



USER NAME = mohamedeb	DESIGNED -	REVISED -
	DRAWN -	REVISED -
PLOT SCALE = 20.0000 ' / in.	CHECKED -	REVISED -
PLOT DATE = 4/3/2018	DATE -	REVISED -

**STATE OF ILLINOIS
 DEPARTMENT OF TRANSPORTATION**

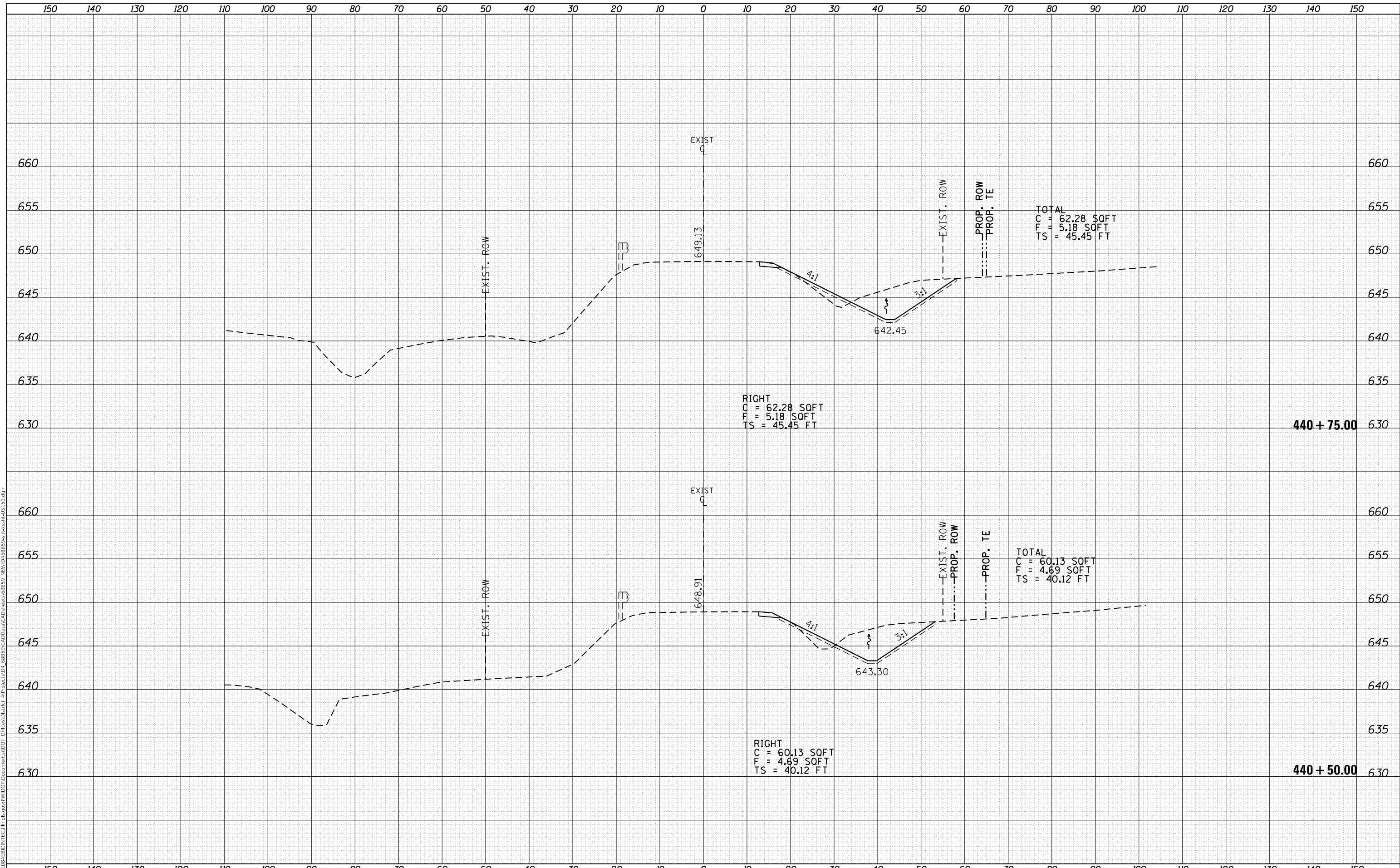
CROSS SECTION US 150 LOCATION 16	
SCALE:	SHEET 1 OF 37 SHEETS
	STA. 439+24.99 TO STA. 439+24.99

F.A.S. RTE.	SECTION	COUNTY	TOTAL SHEETS	SHEET NO.
VAR	(114,R:44-46)CLV	VARIOUS	225	189
			CONTRACT NO. 68B59	
		ILLINOIS	FED. AID PROJECT	

DATE	
BY	
FINAL SURVEY	SURVEYED
NOTE BOOK	PLOTTED
NO.	TEMPLATE
	AREAS CHECKED

DATE	
BY	
ORIGINAL SURVEY	SURVEYED
NOTE BOOK	PLOTTED
NO.	TEMPLATE
	AREAS CHECKED

MODEL: Defnair
 FILE NAME: D:\11108\EBID\NTC\Illinois\pwp\WDDT\Documents\DOT\Office\District 11\Projects\04_68B59\CAD\Drawn\CAD\Drawn\68B59_NEW\04_68B59-ntc-xsh-US15.dgn



USER NAME = mohamedeb	DESIGNED -	REVISED -
	DRAWN -	REVISED -
PLOT SCALE = 20.0000 ' / in.	CHECKED -	REVISED -
PLOT DATE = 4/3/2018	DATE -	REVISED -

**STATE OF ILLINOIS
 DEPARTMENT OF TRANSPORTATION**

**CROSS SECTION US 150
 LOCATION 16**

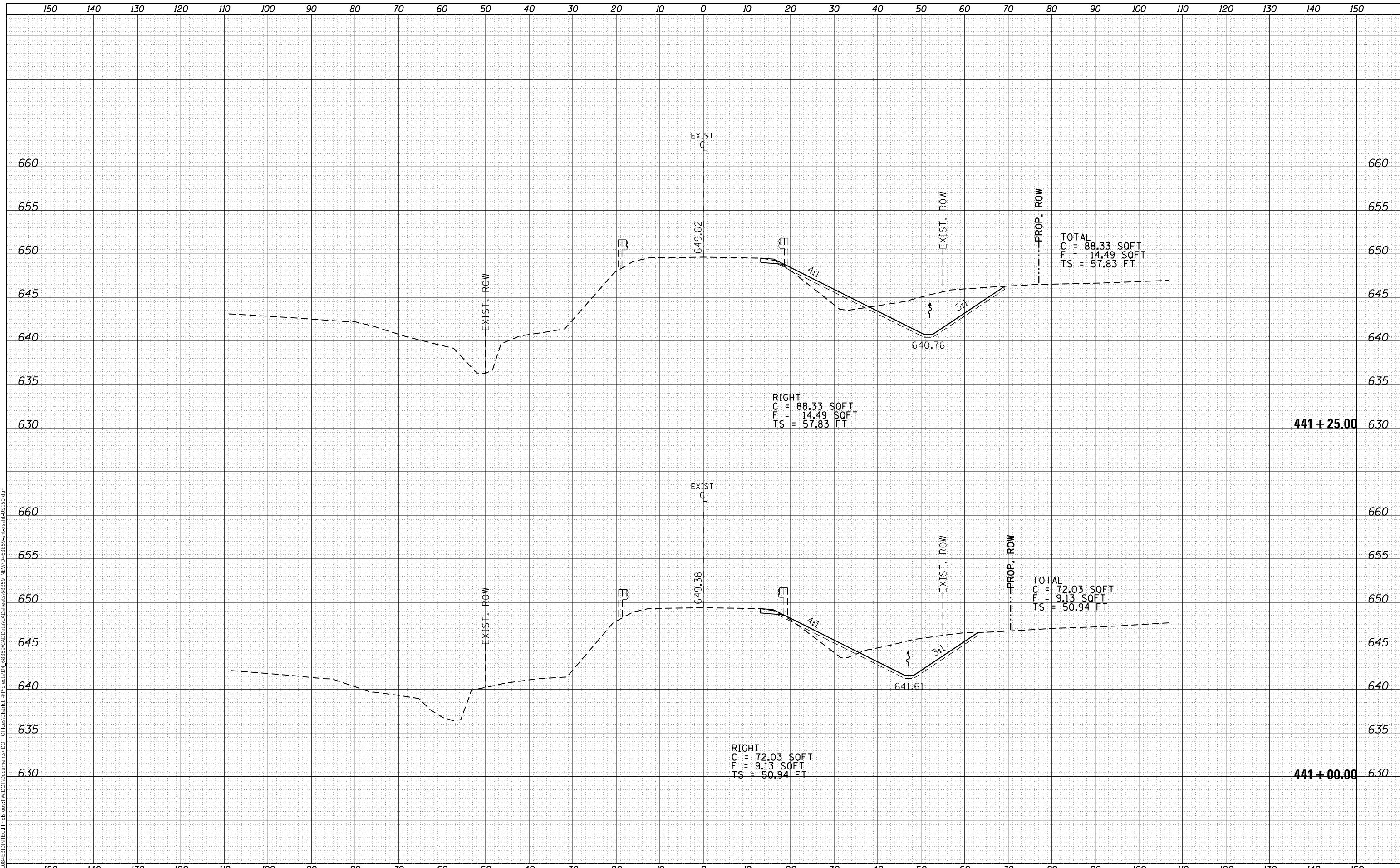
SCALE: SHEET 4 OF 37 SHEETS STA. 440+50.00 TO STA. 440+75.00

F.A.S. RTE.	SECTION	COUNTY	TOTAL SHEETS	SHEET NO.
VAR	(114,R:44-46)CLV	VARIOUS	225	192
			CONTRACT NO. 68B59	
		ILLINOIS	FED. AID PROJECT	

DATE	
BY	
SURVEYED	
PLOTTED	
TEMPLATE	
AREAS CHECKED	
FINAL SURVEY NO.	
NOTE BOOK NO.	
AREAS CHECKED	

DATE	
BY	
SURVEYED	
PLOTTED	
TEMPLATE	
AREAS CHECKED	
ORIGINAL SURVEY NO.	
NOTE BOOK NO.	
AREAS CHECKED	

MODEL: Defnair
 FILE NAME: D:\11108\EBID\INT\Ca Illinois\pwp\WDDT Documents\DOT Office\District 4\Projects\04_68B59\CAD\Drawn\CAD\Drawn\68B59_NEW\04_68B59-int-xsec-h-US 15.dgn



USER NAME = mohamedeb	DESIGNED -	REVISD -
	DRAWN -	REVISD -
PLOT SCALE = 20.0000 ' / in.	CHECKED -	REVISD -
PLOT DATE = 4/3/2018	DATE -	REVISD -

**STATE OF ILLINOIS
 DEPARTMENT OF TRANSPORTATION**

**CROSS SECTION US 150
 LOCATION 16**

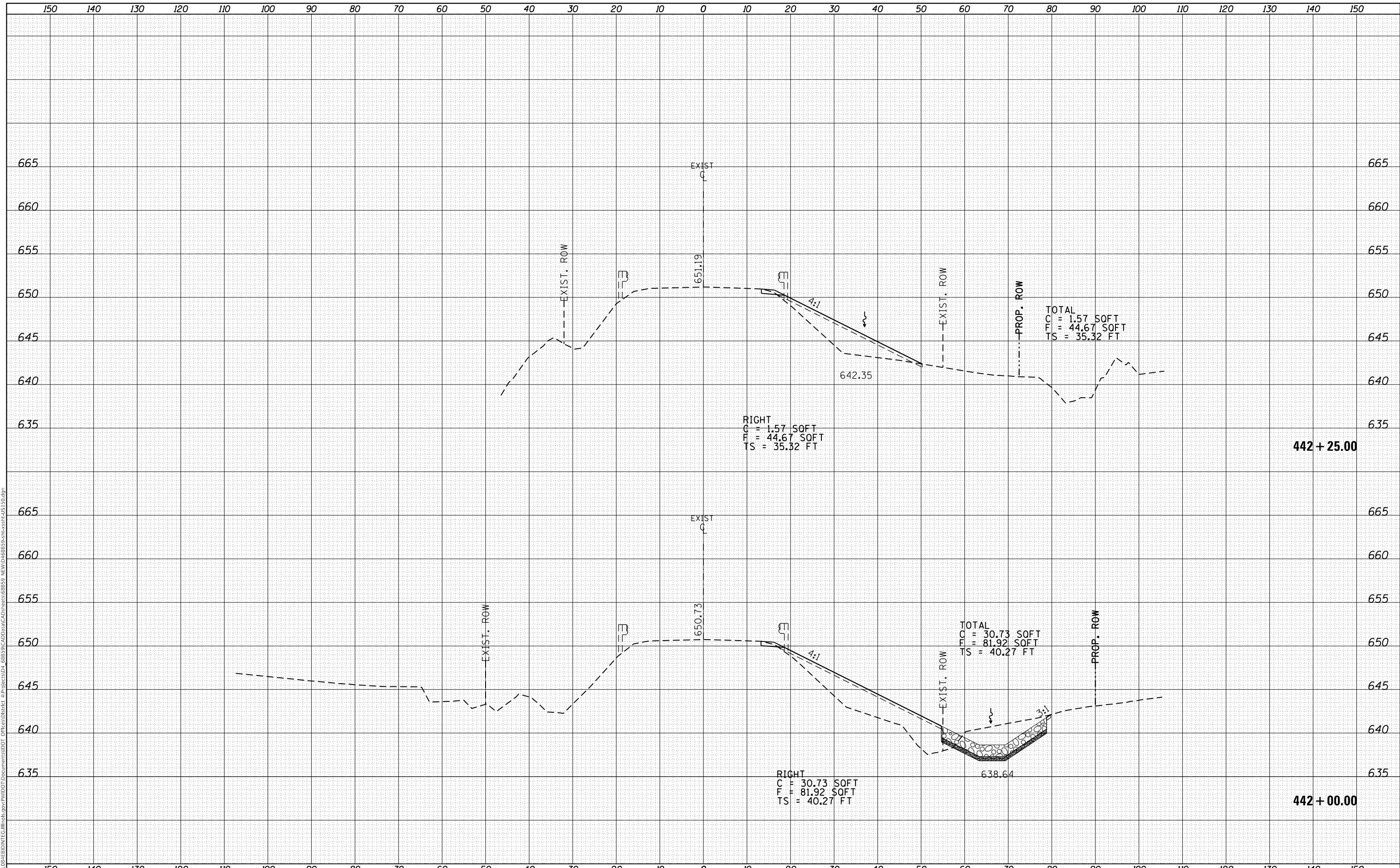
SCALE: SHEET 5 OF 37 SHEETS STA. 441+00.00 TO STA. 441+25.00

F.A.S. RTE.	SECTION	COUNTY	TOTAL SHEETS	SHEET NO.
VAR	(114,R:44-46)CLV	VARIOUS	225	193
			CONTRACT NO. 68B59	
			ILLINOIS FED. AID PROJECT	

DATE	
BY	
SURVEYED	
PLOTTED	
TEMPLATE	
AREAS CHECKED	
FINAL SURVEY NO.	
NOTE BOOK NO.	
AREAS CHECKED	

DATE	
BY	
SURVEYED	
PLOTTED	
TEMPLATE	
AREAS CHECKED	
ORIGINAL SURVEY NO.	
NOTE BOOK NO.	
AREAS CHECKED	

MODEL: Defaulr
 FILE NAME: D:\ILLINOIS\BID\INT\Ca Illinois\pwp\PROJECTS\Illinois\pwp\PROJECTS\68B59-NEW\DWG\68B59-int-xsh-15.dwg



TOTAL
 C = 1.57 SOFT
 F = 44.67 SOFT
 TS = 35.32 FT

RIGHT
 C = 1.57 SOFT
 F = 44.67 SOFT
 TS = 35.32 FT

TOTAL
 C = 30.73 SOFT
 F = 81.92 SOFT
 TS = 40.27 FT

RIGHT
 C = 30.73 SOFT
 F = 81.92 SOFT
 TS = 40.27 FT

STATE OF ILLINOIS
 DEPARTMENT OF TRANSPORTATION

CROSS SECTION US 150
 LOCATION 16

USER NAME = mohamedeb	DESIGNED -	REVISED -
	DRAWN -	REVISED -
PLOT SCALE = 20.0000 ' / in.	CHECKED -	REVISED -
PLOT DATE = 4/3/2018	DATE -	REVISED -

SCALE: SHEET 7 OF 37 SHEETS STA. 442+00.00 TO STA. 442+25.00

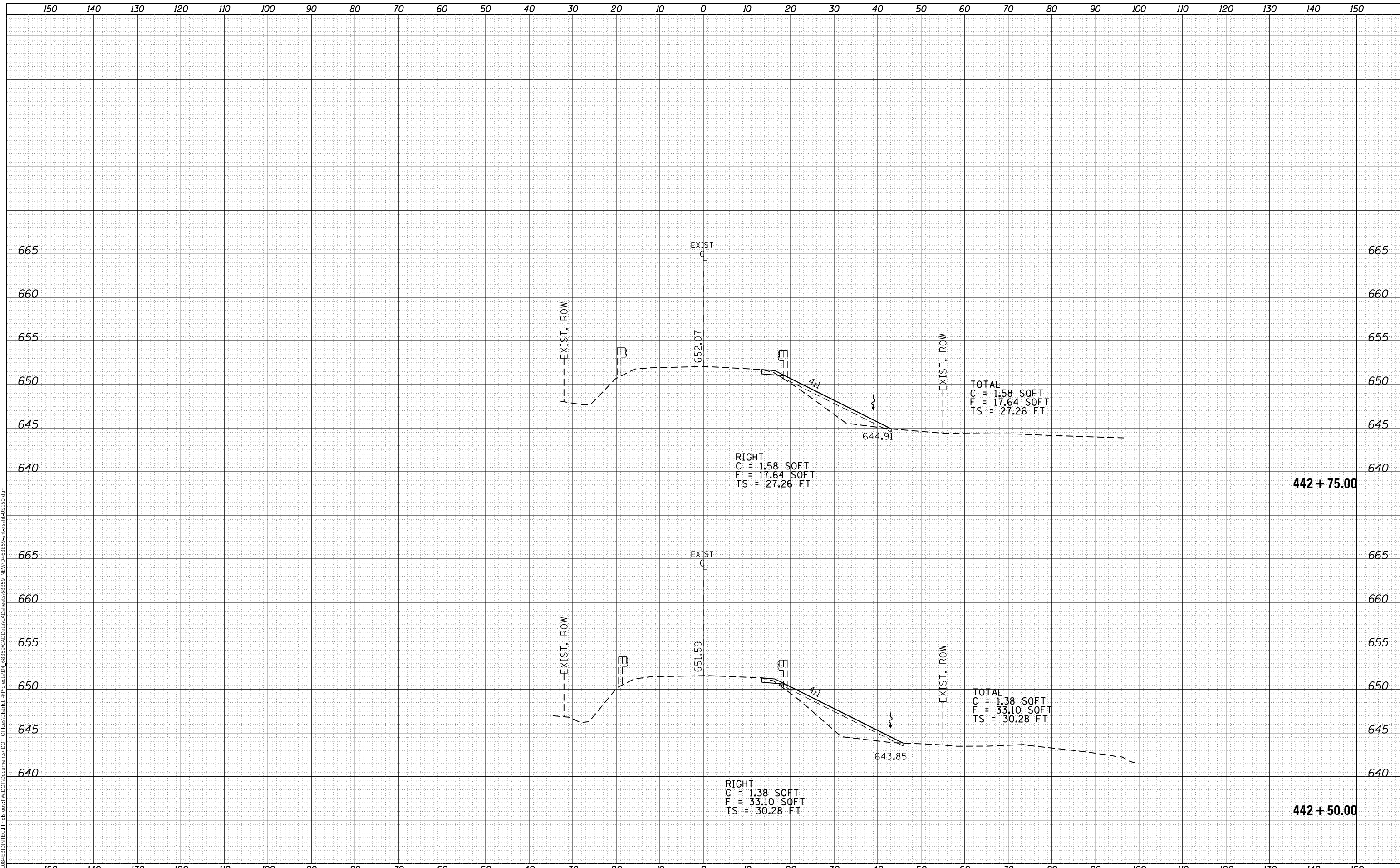
F.A.S. RTE.	SECTION	COUNTY	TOTAL SHEETS	SHEET NO.
VAR	(114,R:44-46)CLV	VARIOUS	225	195
			CONTRACT NO. 68B59	

ILLINOIS FED. AID PROJECT

FINAL SURVEY NO.	SURVEYED	DATE
NOTE BOOK	PLOTTED	
	TEMPLATE	
	AREAS CHECKED	

ORIGINAL SURVEY NO.	SURVEYED	DATE
NOTE BOOK	PLOTTED	
	TEMPLATE	
	AREAS CHECKED	

MODEL: Defnair
 FILE NAME: D:\ILLINOIS\BID\INT\Ca Illinois\pwp\PWIDOT\Documents\DOT Office\District 4\Projects\04_68B59\CAD\Drawn\CAD\Drawn\68B59 - NEW\04_68B59-int-xsh-15.dgn



USER NAME = mohamedeb	DESIGNED -	REVISED -
	DRAWN -	REVISED -
PLOT SCALE = 20.0000 ' / in.	CHECKED -	REVISED -
PLOT DATE = 4/3/2018	DATE -	REVISED -

**STATE OF ILLINOIS
 DEPARTMENT OF TRANSPORTATION**

**CROSS SECTION US 150
 LOCATION 16**

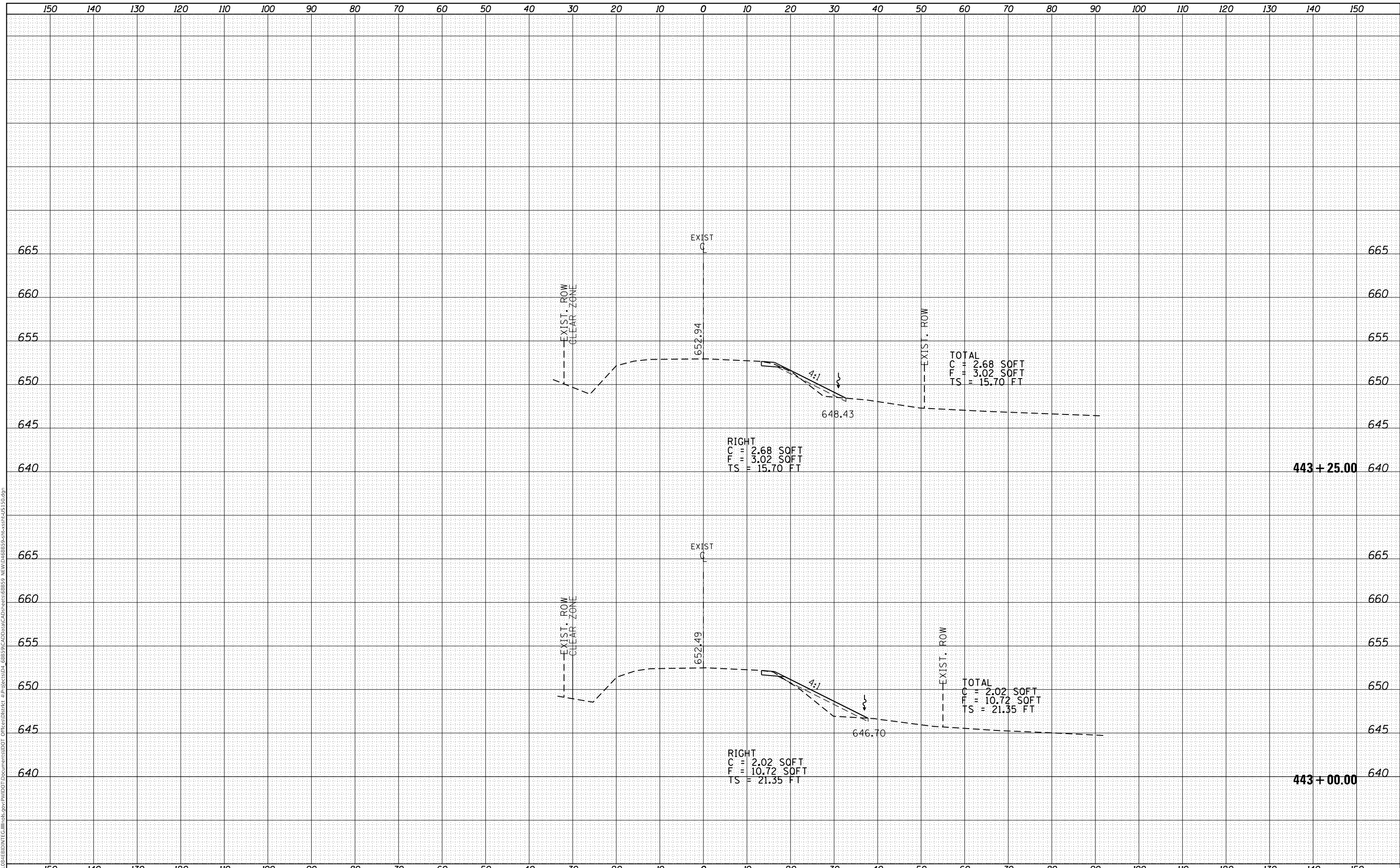
SCALE: SHEET 8 OF 37 SHEETS STA. 442+50.00 TO STA. 442+75.00

F.A.S. RTE.	SECTION	COUNTY	TOTAL SHEETS	SHEET NO.
VAR	(114,R:44-46)CLV	VARIOUS	225	196
			CONTRACT NO. 68B59	
		ILLINOIS	FED. AID PROJECT	

FINAL SURVEY NO.	SURVEYED	DATE
NOTE BOOK	PLOTTED	
AREAS CHECKED	TEMPLATE	
	AREAS CHECKED	

ORIGINAL SURVEY NO.	SURVEYED	DATE
NOTE BOOK	PLOTTED	
AREAS CHECKED	TEMPLATE	
	AREAS CHECKED	

MODEL: Defaulr
 FILE NAME: D:\ILLINOIS\BID\INT\Ca Illinois\pwp\WIDOT\Documents\DOT\Office\District 4\Projects\04_68B59\CAD\Drawn\CAD\Sheet\68B59_NEW\04_68B59-int-xsh-US15.dgn



USER NAME = mohamedeb	DESIGNED -	REVISED -
	DRAWN -	REVISED -
PLOT SCALE = 20.0000 ' / in.	CHECKED -	REVISED -
PLOT DATE = 4/3/2018	DATE -	REVISED -

**STATE OF ILLINOIS
 DEPARTMENT OF TRANSPORTATION**

**CROSS SECTION US 150
 LOCATION 16**

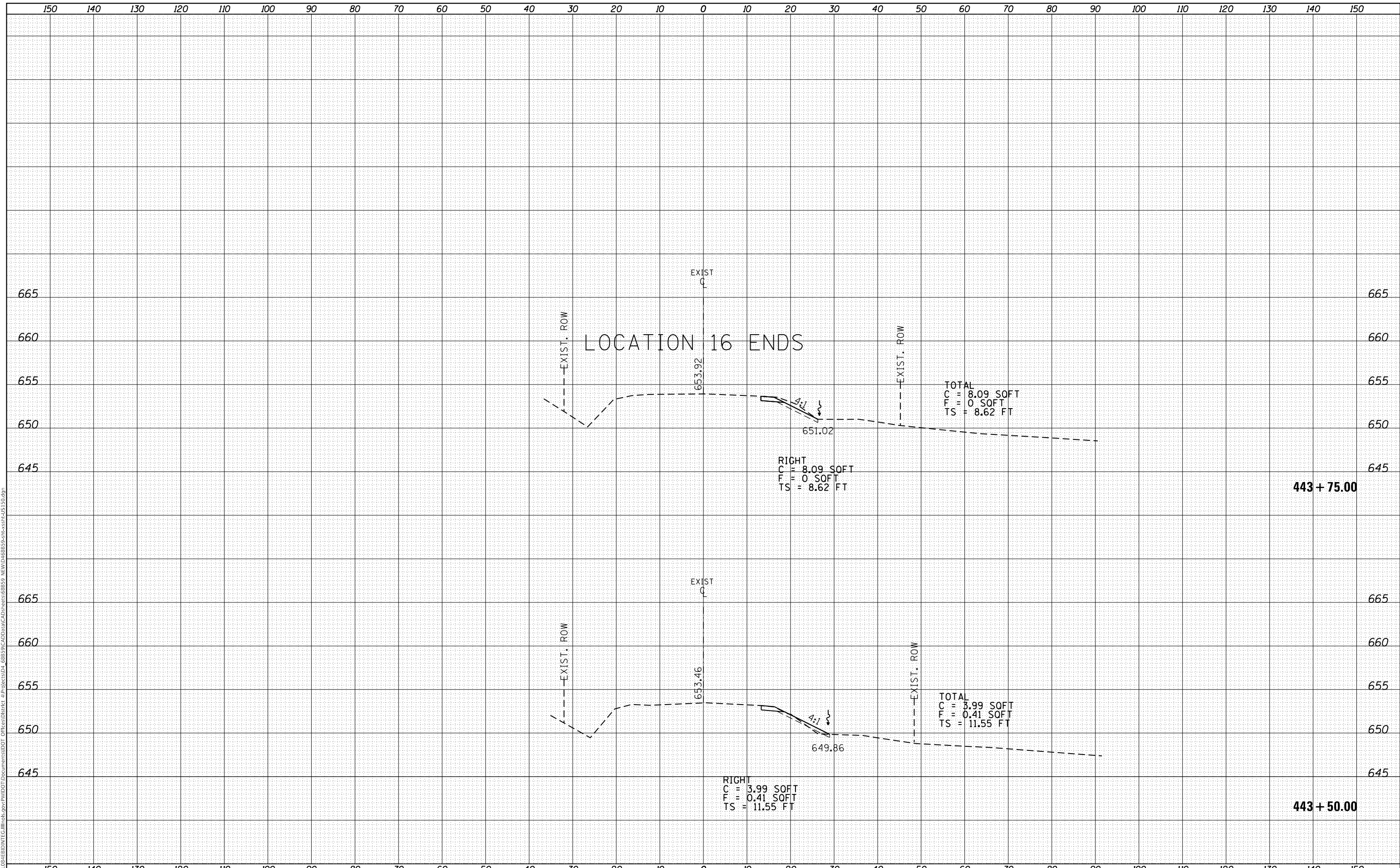
SCALE: SHEET 9 OF 37 SHEETS STA. 443+00.00 TO STA. 443+25.00

F.A.S. RTE.	SECTION	COUNTY	TOTAL SHEETS	SHEET NO.
VAR	(114,R:44-46)CLV	VARIOUS	225	197
			CONTRACT NO. 68B59	
		ILLINOIS	FED. AID PROJECT	

FINAL SURVEY NO.	SURVEYED	DATE
NOTE BOOK	PLOTTED	
	TEMPLATE	
	AREAS CHECKED	

ORIGINAL SURVEY NO.	SURVEYED	DATE
NOTE BOOK	PLOTTED	
	TEMPLATE	
	AREAS CHECKED	

MODEL: Defnair
 FILE NAME: D:\ILLINOIS\BID\INT\Ca Illinois\pwp\PWIDOT\Documents\DOT Office\District 4\Projects\04_68B59\CAD\DrawCAD\Sheet:68B59 - NEW\04_68B59-int-xsh-151.dgn



USER NAME = mohamedeb	DESIGNED -	REVISED -
	DRAWN -	REVISED -
PLOT SCALE = 20.0000 ' / in.	CHECKED -	REVISED -
PLOT DATE = 4/3/2018	DATE -	REVISED -

**STATE OF ILLINOIS
DEPARTMENT OF TRANSPORTATION**

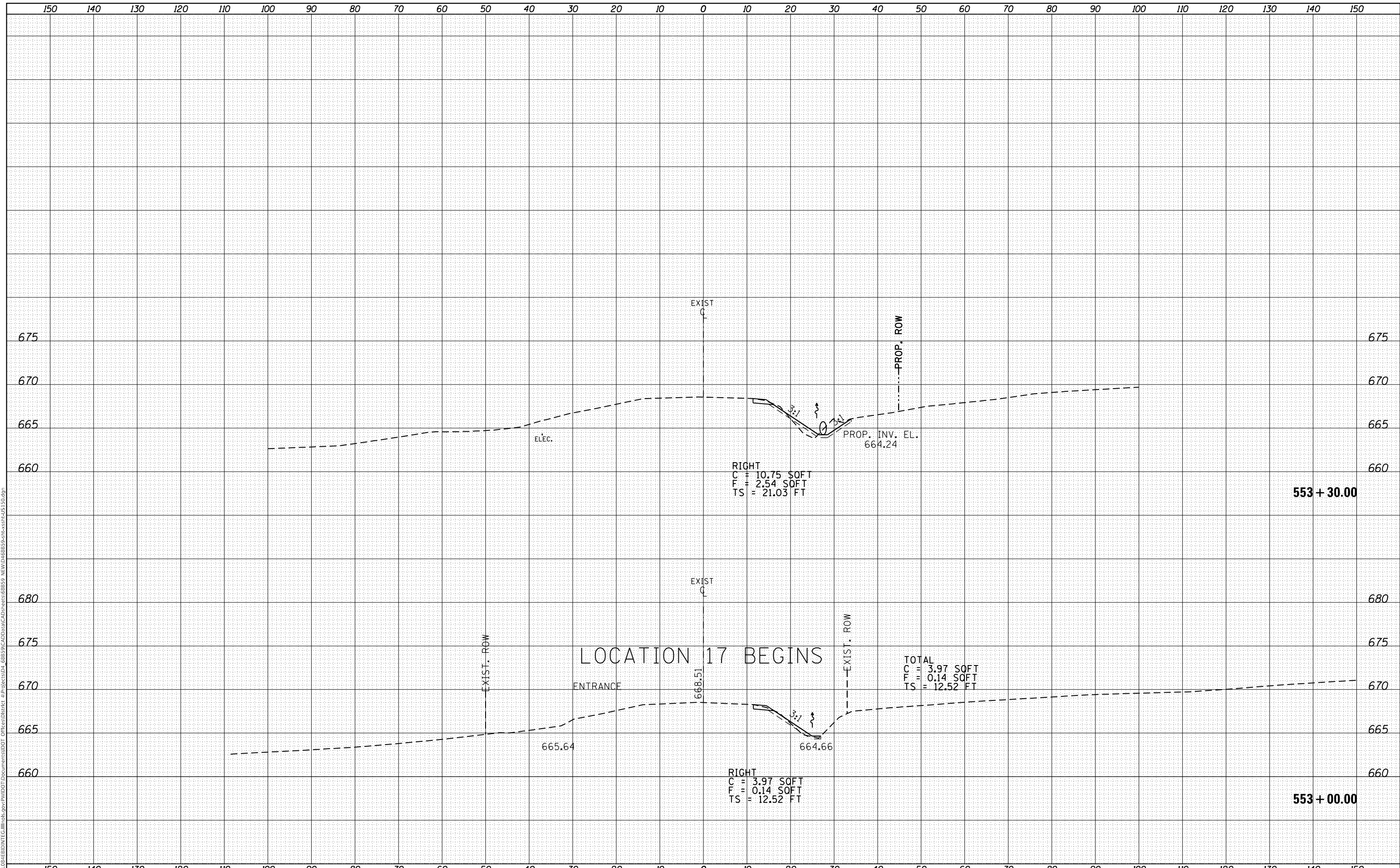
CROSS SECTION US 150 LOCATION 16	
SCALE:	SHEET 10 OF 37 SHEETS STA. 443+50.00 TO STA. 443+75.00

F.A.S. RTE.	SECTION	COUNTY	TOTAL SHEETS	SHEET NO.
VAR	(114,R:44-46)CLV	VARIOUS	225	198
			CONTRACT NO. 68B59	
		ILLINOIS	FED. AID PROJECT	

DATE	
BY	
FINAL SURVEY	SURVEYED
NOTE BOOK	PLOTTED
NO.	TEMPLATE
	AREAS CHECKED

DATE	
BY	
ORIGINAL SURVEY	SURVEYED
NOTE BOOK	PLOTTED
NO.	TEMPLATE
	AREAS CHECKED

MODEL: Defaulr
 FILE NAME: D:\ILLINOIS\BID\INT\Ca Illinois\pwp\PWDOT\Documents\DOT Office\District 4\Projects\04_68B59\CAD\DrawCAD\sheet:68B59_NEW\04_68B59-int-xsh-115-15.dgn



USER NAME = mohamedeb	DESIGNED -	REVISED -
	DRAWN -	REVISED -
PLOT SCALE = 20.0000 ' / in.	CHECKED -	REVISED -
PLOT DATE = 4/3/2018	DATE -	REVISED -

**STATE OF ILLINOIS
DEPARTMENT OF TRANSPORTATION**

**CROSS SECTION US 150
LOCATION 17**

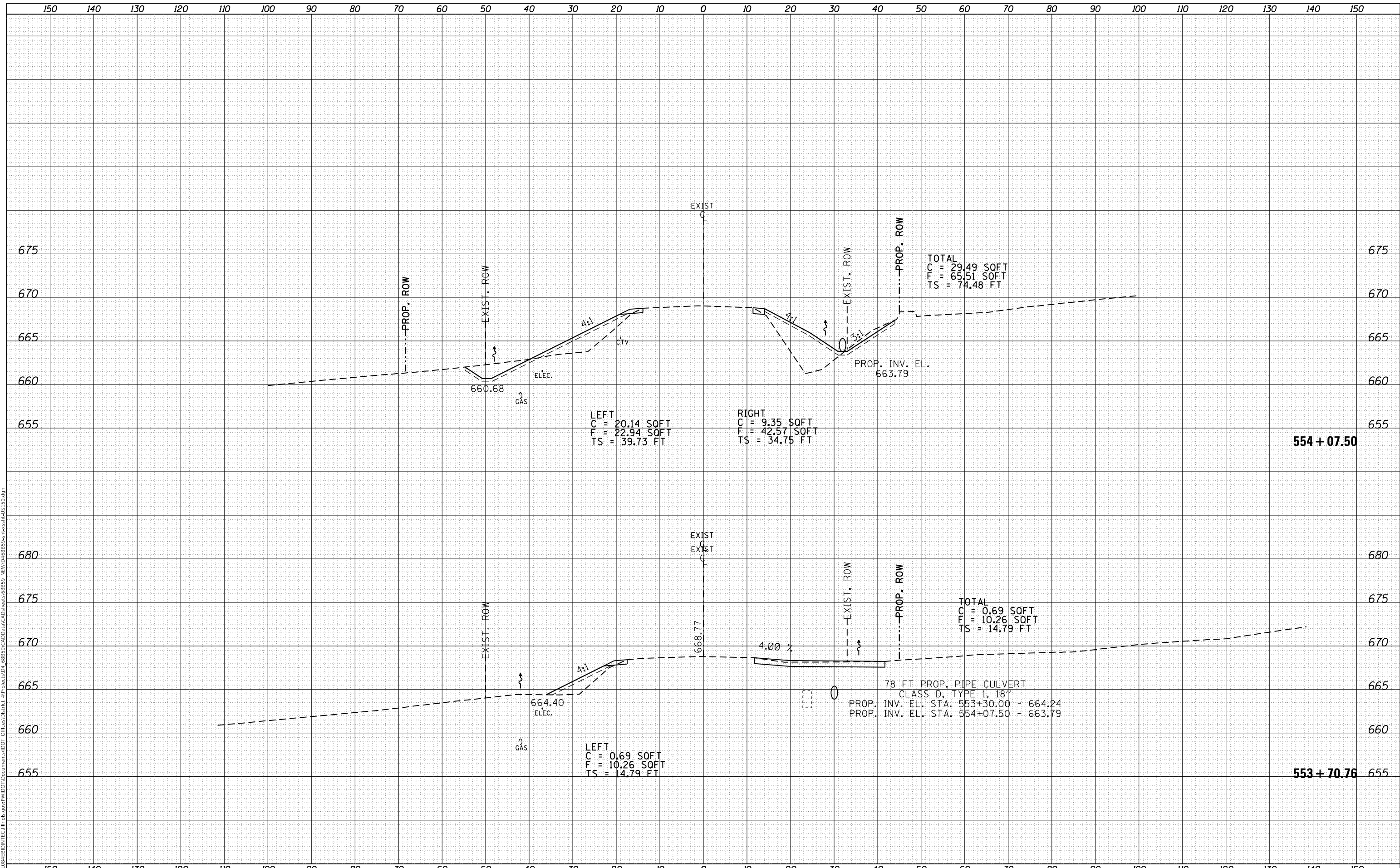
SCALE: SHEET 11 OF 37 SHEETS STA. 553+00.00 TO STA. 553+30.00

F.A.S. RTE.	SECTION	COUNTY	TOTAL SHEETS	SHEET NO.
VAR	(114,R:44-46)CLV	VARIOUS	225	199
			CONTRACT NO. 68B59	
		ILLINOIS	FED. AID PROJECT	

DATE	
BY	
FINAL SURVEY	SURVEYED
NOTE BOOK	PLOTTED
NO.	TEMPLATE
	AREAS CHECKED
	AREAS CHECKED

DATE	
BY	
ORIGINAL SURVEY	SURVEYED
NOTE BOOK	PLOTTED
NO.	TEMPLATE
	AREAS CHECKED
	AREAS CHECKED

MODEL: Defaulr
 FILE NAME: D:\ILLINOIS\BID\INT\Ca Illinois\pwp\WDDOT\Documents\DOT Office\District 4\Projects\04_68B59\CAD\Drawn\CAD\Sheet\68B59_NEW\04_68B59-int-xsh-151.dgn



USER NAME = mohamedeb	DESIGNED -	REVISED -
	DRAWN -	REVISED -
PLOT SCALE = 20,0000' / in.	CHECKED -	REVISED -
PLOT DATE = 4/3/2018	DATE -	REVISED -

**STATE OF ILLINOIS
 DEPARTMENT OF TRANSPORTATION**

**CROSS SECTION US 150
 LOCATION 17**

SCALE: SHEET 12 OF 37 SHEETS STA. 553+70.76 TO STA. 554+07.50

F.A.S. RTE.	SECTION	COUNTY	TOTAL SHEETS	SHEET NO.
VAR	(114,R:44-46)CLV	VARIOUS	225	200
			CONTRACT NO. 68B59	
		ILLINOIS	FED. AID PROJECT	