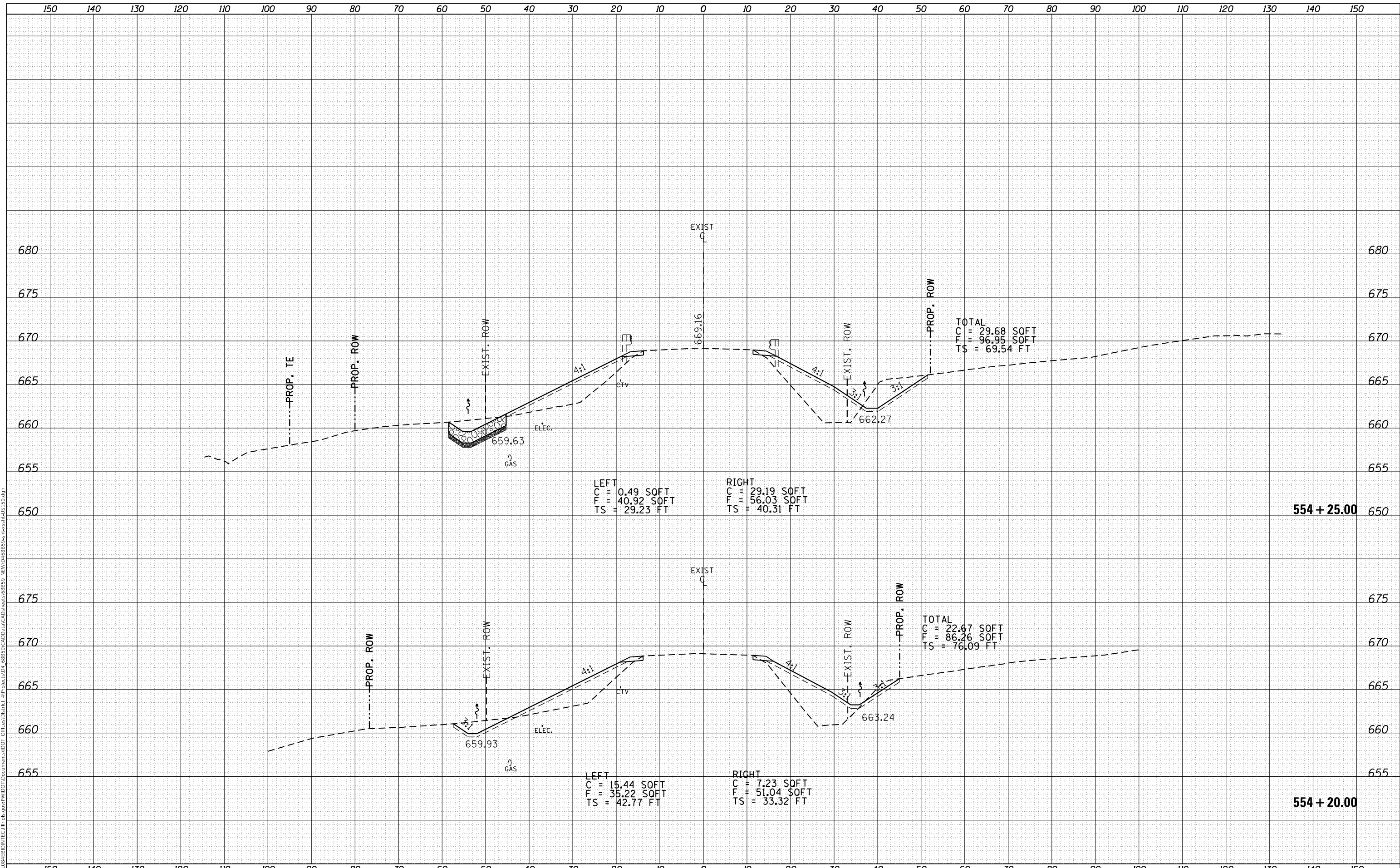


FINAL SURVEY NO.	SURVEYED	DATE
NOTE BOOK	PLOTTED	
	TEMPLATE	
	AREAS CHECKED	

ORIGINAL SURVEY NO.	SURVEYED	DATE
NOTE BOOK	PLOTTED	
	TEMPLATE	
	AREAS CHECKED	

MODEL: Defnair  
 FILE NAME: D:\11108\EBID\INT\Ca Illinois\pwp\PWIDOT\Documents\DOT Office\District 4\Projects\04\_68B59\CAD\Drawn\CAD\Drawn\68B59 - NEW\DWG\68B59-int-xsh-15.0.dwg



TOTAL  
 C = 29.68 SOFT  
 F = 96.99 SOFT  
 TS = 69.54 FT

LEFT  
 C = 0.49 SOFT  
 F = 40.92 SOFT  
 TS = 29.23 FT

RIGHT  
 C = 29.19 SOFT  
 F = 56.03 SOFT  
 TS = 40.31 FT

TOTAL  
 C = 22.67 SOFT  
 F = 86.26 SOFT  
 TS = 76.09 FT

LEFT  
 C = 15.44 SOFT  
 F = 35.22 SOFT  
 TS = 42.77 FT

RIGHT  
 C = 7.23 SOFT  
 F = 51.04 SOFT  
 TS = 33.32 FT

554 + 25.00

554 + 20.00

USER NAME = mohamedeb	DESIGNED -	REVISED -
	DRAWN -	REVISED -
PLOT SCALE = 20.0000 ' / in.	CHECKED -	REVISED -
PLOT DATE = 4/3/2018	DATE -	REVISED -

STATE OF ILLINOIS  
 DEPARTMENT OF TRANSPORTATION

CROSS SECTION US 150  
 LOCATION 17

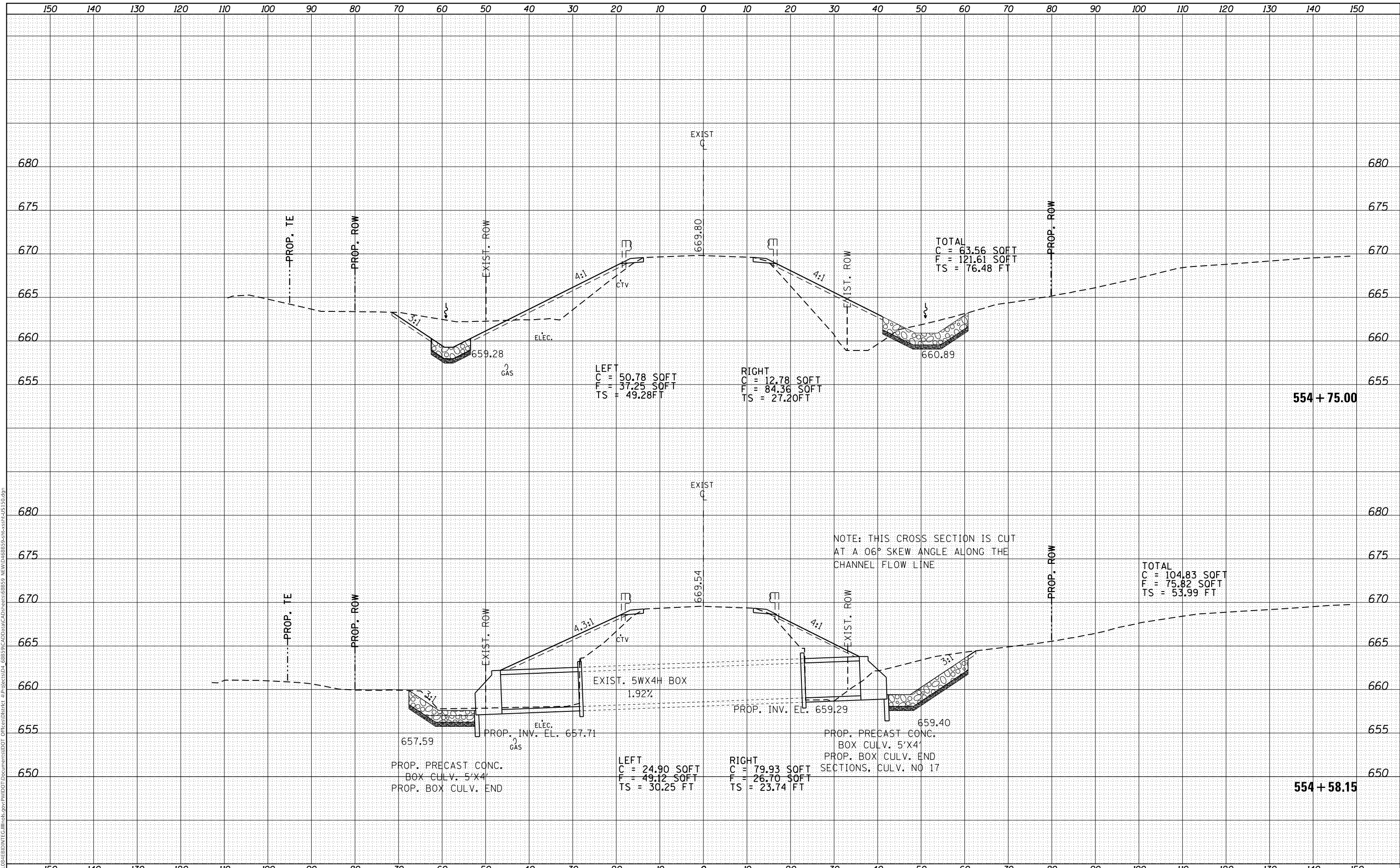
SCALE: SHEET 13 OF 37 SHEETS STA. 554+20.00 TO STA. 554+25.00

F.A.S. RTE.	SECTION	COUNTY	TOTAL SHEETS	SHEET NO.
VAR	(114,R:44-46)CLV	VARIOUS	225	201
			CONTRACT NO. 68B59	
		ILLINOIS	FED. AID PROJECT	

DATE	
BY	
SURVEYED	
PLOTTED	
TEMPLATE	
NOTE BOOK	
AREAS CHECKED	
NO.	

DATE	
BY	
SURVEYED	
PLOTTED	
TEMPLATE	
NOTE BOOK	
AREAS CHECKED	
NO.	

MODEL: Defaulr  
 FILE NAME: D:\ILLINOIS\BID\INTC\Illinois\pwp\PROJECTS\68859\CAD\Drawings\68859 - NEW\DWG\68859-int-xsh-us15.dwg



USER NAME = mohamedeb	DESIGNED -	REVISED -
	DRAWN -	REVISED -
PLOT SCALE = 20,0000 ' / in.	CHECKED -	REVISED -
PLOT DATE = 4/3/2018	DATE -	REVISED -

**STATE OF ILLINOIS  
DEPARTMENT OF TRANSPORTATION**

**CROSS SECTION US 150  
LOCATION 17**

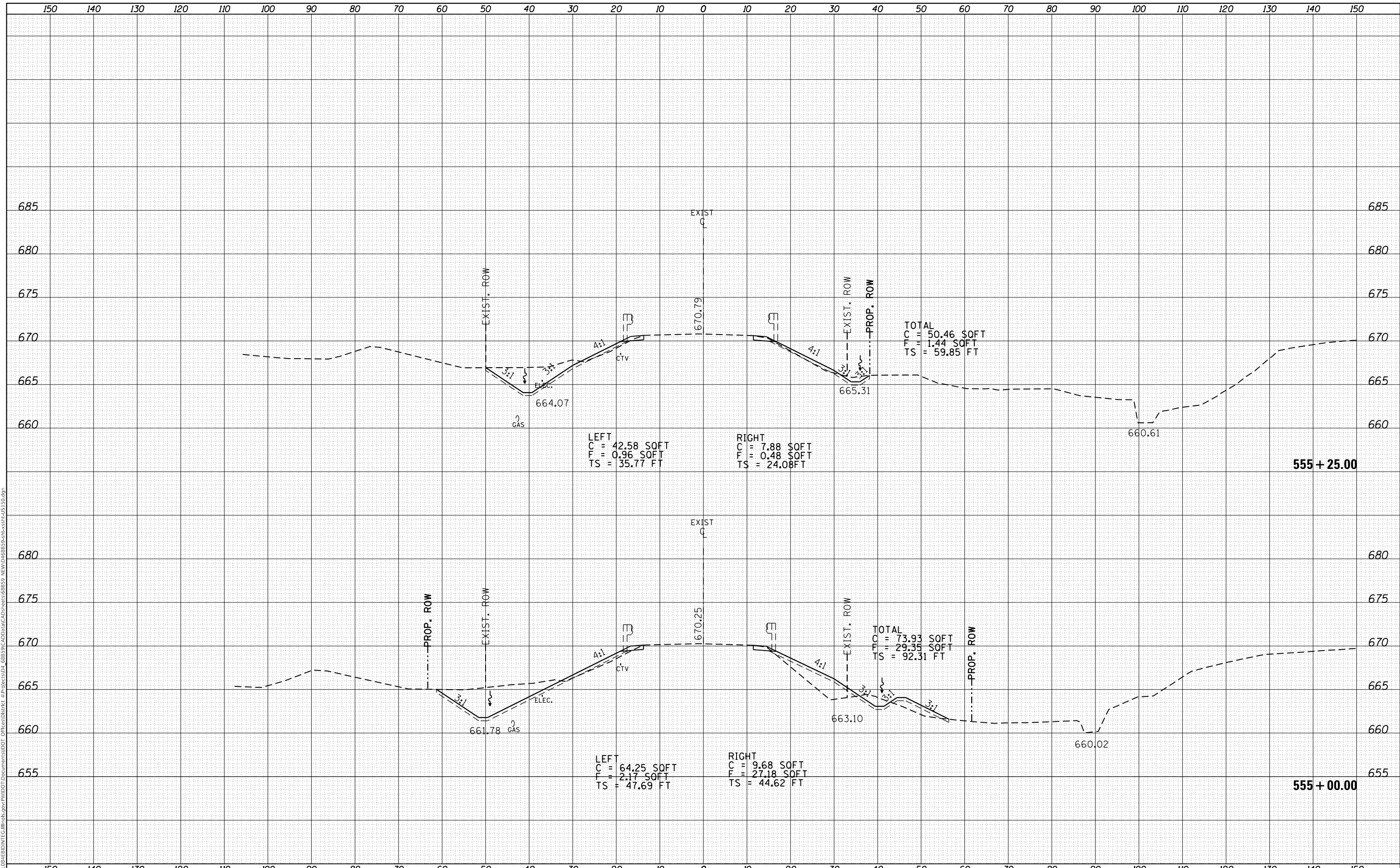
SCALE: SHEET 14 OF 37 SHEETS STA. 554+58.15 TO STA. 554+75.00

F.A.S. RTE.	SECTION	COUNTY	TOTAL SHEETS	SHEET NO.
VAR	(114,R:44-46)CLV	VARIOUS	225	202
			CONTRACT NO. 68B59	
		ILLINOIS	FED. AID PROJECT	

DATE	
BY	
FINAL SURVEY	SURVEYED
NOTE BOOK	PLOTTED
NO.	TEMPLATE
	AREAS CHECKED

DATE	
BY	
ORIGINAL SURVEY	SURVEYED
NOTE BOOK	PLOTTED
NO.	TEMPLATE
	AREAS CHECKED

MODEL: Defnair  
 FILE NAME: D:\ILLINOIS\BID\INT\Ca Illinois\pwp\PWIDOT\Documents\DOT Office\District 4\Projects\04\_68B59\CAD\Drawn\CAD\Drawn\68B59 - NEW\04\_68B59-int-xsect-US 15.dgn



USER NAME = mohamedeb	DESIGNED -	REVISED -
	DRAWN -	REVISED -
PLOT SCALE = 20.0000 ' / in.	CHECKED -	REVISED -
PLOT DATE = 4/3/2018	DATE -	REVISED -

**STATE OF ILLINOIS  
DEPARTMENT OF TRANSPORTATION**

**CROSS SECTION US 150  
LOCATION 17**

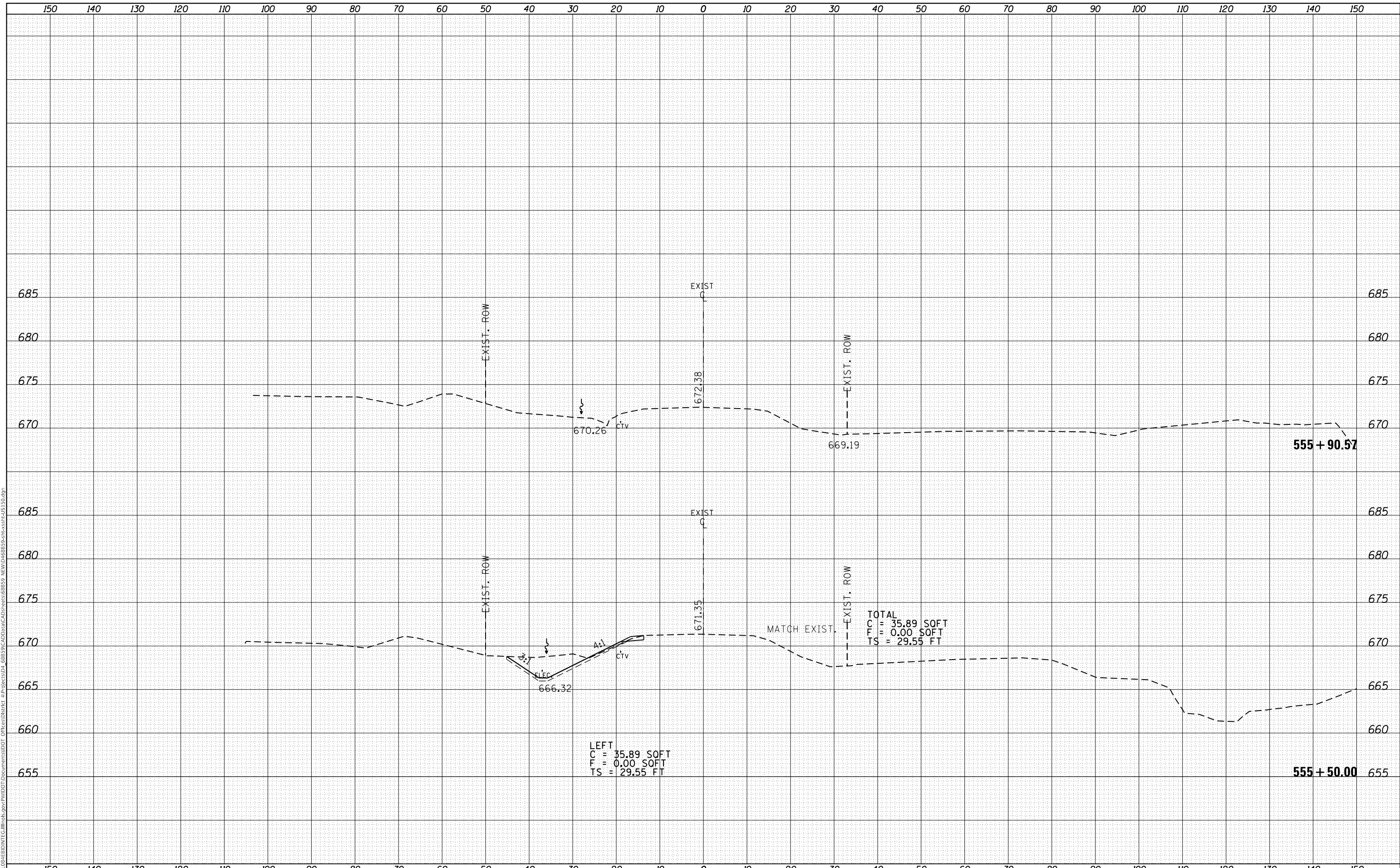
SCALE: SHEET 15 OF 37 SHEETS STA. 555+00.00 TO STA. 555+25.00

F.A.S. RTE.	SECTION	COUNTY	TOTAL SHEETS	SHEET NO.
VAR	(114,R:44-46)CLV	VARIOUS	225	203
			CONTRACT NO. 68B59	
		ILLINOIS	FED. AID PROJECT	

DATE	
BY	
SURVEYED	
PLOTTED	
TEMPLATE	
AREAS CHECKED	
FINAL SURVEY NO.	
NOTE BOOK NO.	
AREAS CHECKED	

DATE	
BY	
SURVEYED	
PLOTTED	
TEMPLATE	
AREAS CHECKED	
ORIGINAL SURVEY NO.	
NOTE BOOK NO.	
AREAS CHECKED	

MODEL: Defnair  
 FILE NAME: D:\11108\EBID\INTC\Illinois\pwp\WIDOT\Documents\DOT Office\District 4\Projects\04\_68B59\CAD\Drawn\CAD\sheet\68B59\_NEW\04\_68B59-int-xsect-US 15.dgn



LEFT  
 C = 35.89 SOFT  
 F = 0.00 SOFT  
 TS = 29.55 FT

TOTAL  
 C = 35.89 SOFT  
 F = 0.00 SOFT  
 TS = 29.55 FT

USER NAME = mohamedeb	DESIGNED -	REVISD -
	DRAWN -	REVISD -
PLOT SCALE = 20.0000 ' / in.	CHECKED -	REVISD -
PLOT DATE = 4/3/2018	DATE -	REVISD -

**STATE OF ILLINOIS  
 DEPARTMENT OF TRANSPORTATION**

**CROSS SECTION US 150  
 LOCATION 17**

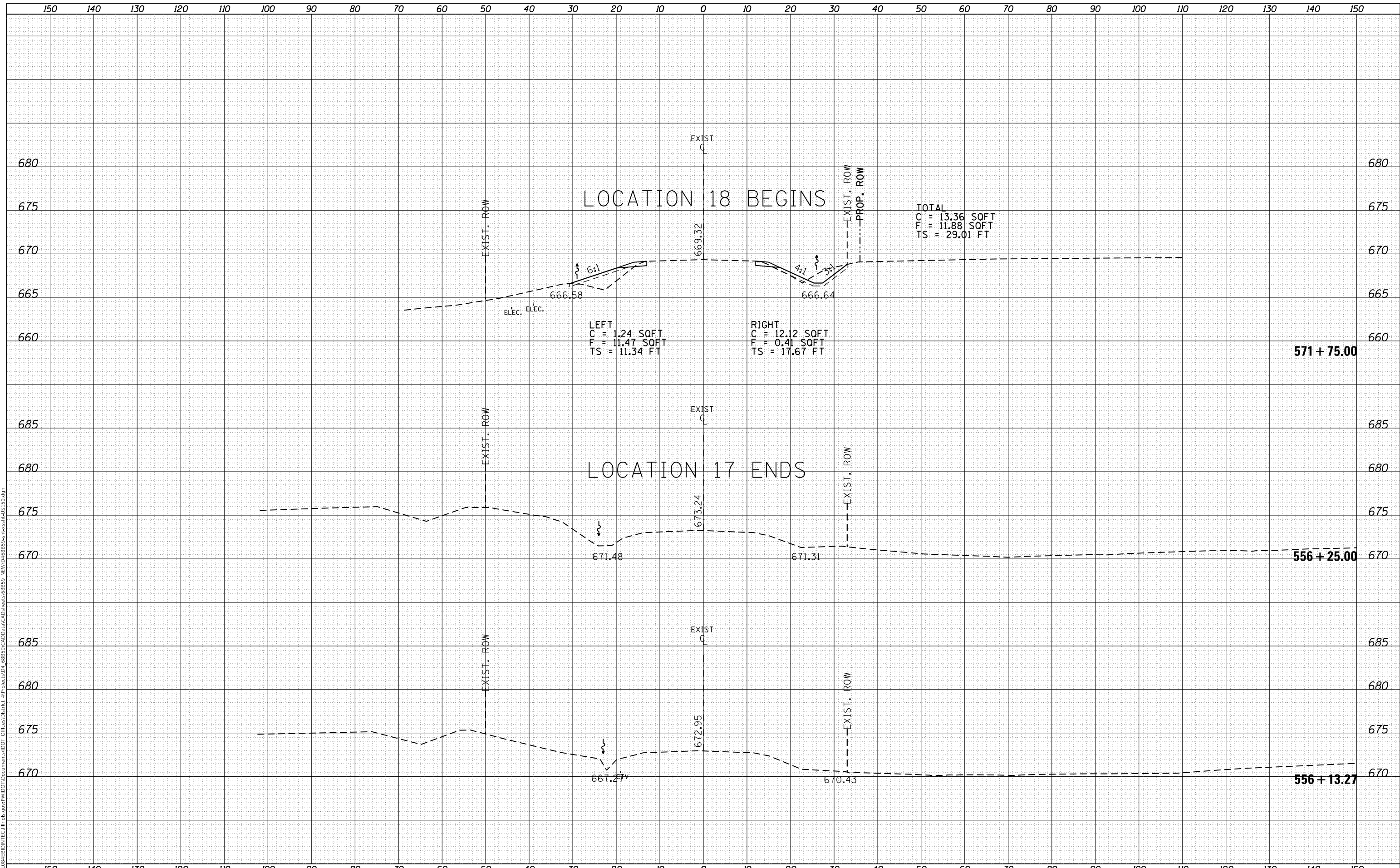
SCALE: SHEET 16 OF 37 SHEETS STA. 555+50.00 TO STA. 555+90.57

F.A.S. RTE.	SECTION	COUNTY	TOTAL SHEETS	SHEET NO.
VAR	(114,R:44-46)CLV	VARIOUS	225	204
			CONTRACT NO. 68B59	
		ILLINOIS	FED. AID PROJECT	

DATE	
BY	
FINAL SURVEY	SURVEYED
NOTE BOOK	PLOTTED
NO.	TEMPLATE
	AREAS CHECKED
	AREAS CHECKED

DATE	
BY	
ORIGINAL SURVEY	SURVEYED
NOTE BOOK	PLOTTED
NO.	TEMPLATE
	AREAS CHECKED
	AREAS CHECKED

MODEL: Defaulr  
 FILE NAME: D:\11108\EBID\INTC\Illinois\pwp\WIDOT\Documents\DOT\Office\District 4\Projects\04\_68B59\CAD\Drawn\CAD\Drawn\68B59\_NEW\04\_68B59-int-xsh-151.dgn



TOTAL  
 C = 13.36 SQFT  
 F = 11.88 SQFT  
 TS = 29.01 FT

LEFT  
 C = 1.24 SQFT  
 F = 11.47 SQFT  
 TS = 11.34 FT

RIGHT  
 C = 12.12 SQFT  
 F = 0.41 SQFT  
 TS = 17.67 FT

LOCATION 17 ENDS

LOCATION 18 BEGINS

USER NAME = mohamedeb	DESIGNED -	REVISED -
	DRAWN -	REVISED -
PLOT SCALE = 20.0000' / in.	CHECKED -	REVISED -
PLOT DATE = 4/3/2018	DATE -	REVISED -

STATE OF ILLINOIS  
 DEPARTMENT OF TRANSPORTATION

CROSS SECTION US 150  
 LOCATION 17 & 18

SCALE: SHEET 17 OF 37 SHEETS STA. 556+13.27 TO STA. 571+75.00

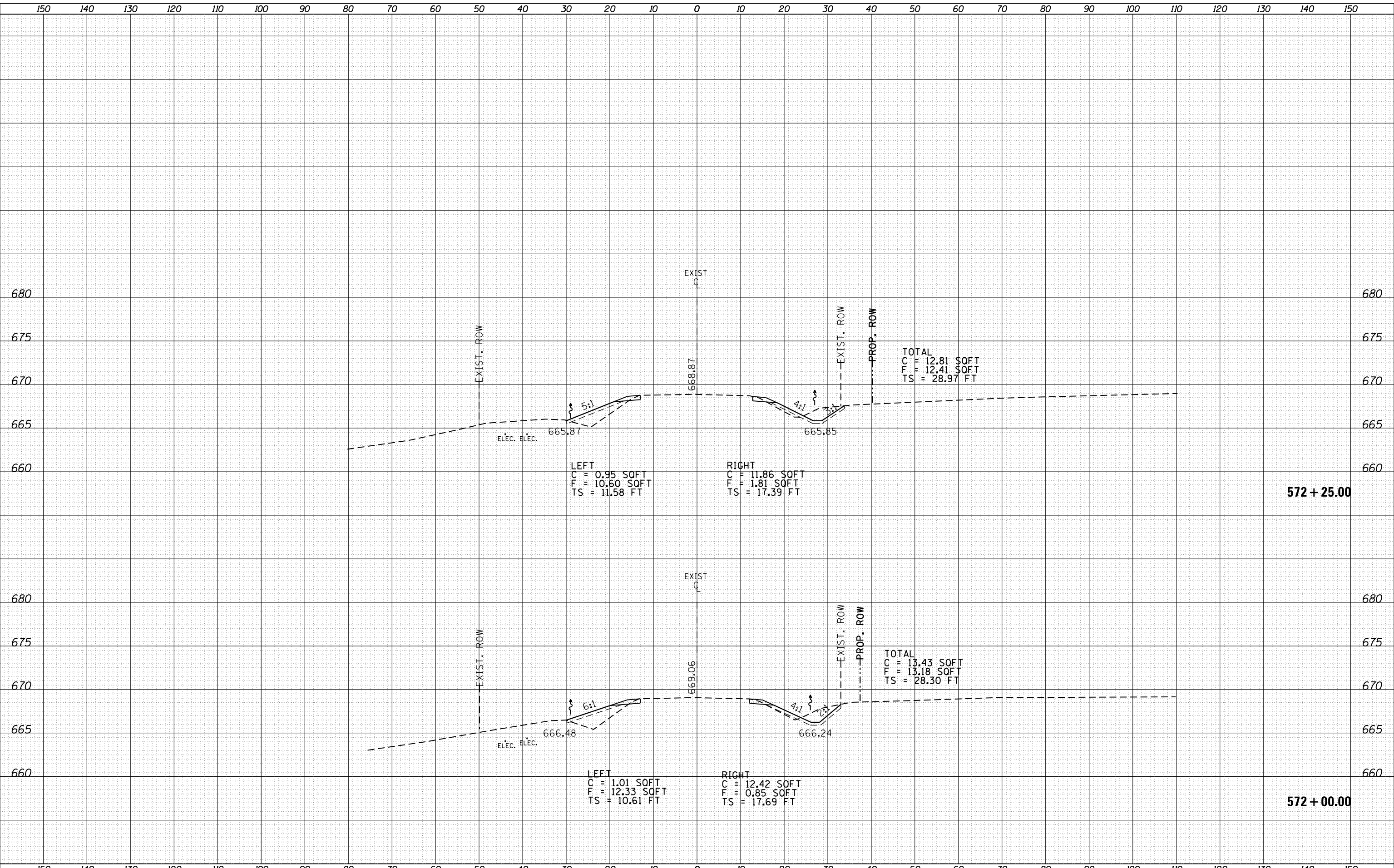
F.A.S. RTE.	SECTION	COUNTY	TOTAL SHEETS	SHEET NO.
VAR	(114,R:44-46)CLV	VARIOUS	225	205
			CONTRACT NO. 68B59	
		ILLINOIS	FED. AID PROJECT	



DATE	
BY	
FINAL SURVEY NO.	
SURVEYED PLOTTED AREAS CHECKED	
TEMPLATE	
NOTE BOOK	
AREAS CHECKED	

DATE	
BY	
ORIGINAL SURVEY NO.	
SURVEYED PLOTTED AREAS CHECKED	
TEMPLATE	
NOTE BOOK	
AREAS CHECKED	

MODEL: Defaul  
 FILE NAME: D:\ILLINOIS\BID\INT\Ca Illinois\pwp\PROJECTS\68B59\CAD\Drawn\68B59-NEW\DWG\68B59-int-xsh-18.dwg



USER NAME = mohamedeb	DESIGNED -	REVISD -
	DRAWN -	REVISD -
PLOT SCALE = 20.0000 ' / in.	CHECKED -	REVISD -
PLOT DATE = 4/3/2018	DATE -	REVISD -

**STATE OF ILLINOIS  
DEPARTMENT OF TRANSPORTATION**

**CROSS SECTION US 150  
LOCATION 18**

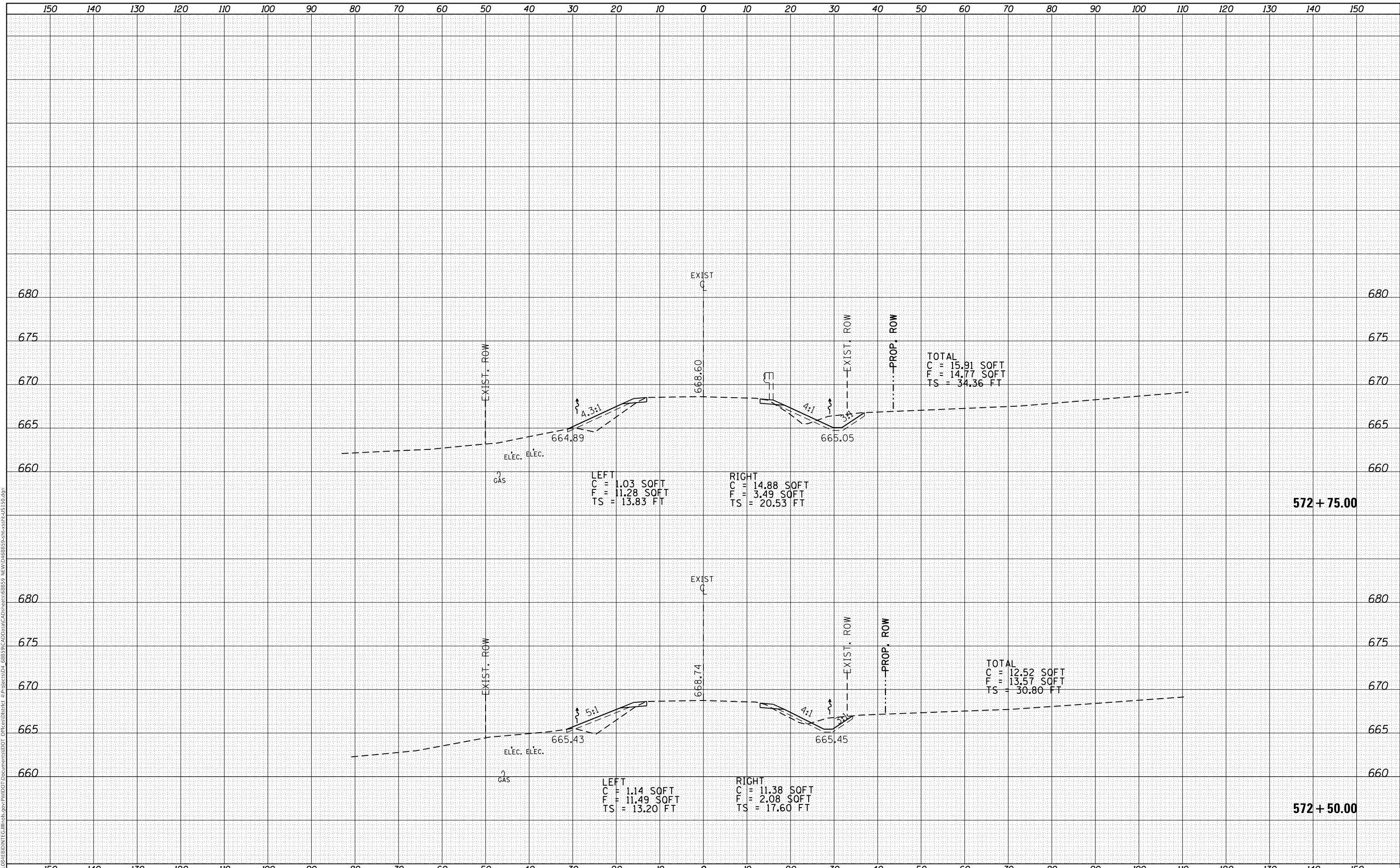
SCALE: SHEET 18 OF 37 SHEETS STA. 572+00.00 TO STA. 572+25.00

F.A.S. RTE.	SECTION	COUNTY	TOTAL SHEETS	SHEET NO.
VAR	(114,R:44-46)CLV	VARIOUS	225	206
			CONTRACT NO. 68B59	
		ILLINOIS	FED. AID PROJECT	

DATE	
BY	
FINAL SURVEY	SURVEYED
NOTE BOOK	PLOTTED
NO.	TEMPLATE
	AREAS CHECKED

DATE	
BY	
ORIGINAL SURVEY	SURVEYED
NOTE BOOK	PLOTTED
NO.	TEMPLATE
	AREAS CHECKED

MODEL: Defaulr  
 FILE NAME: D:\ILLINOIS\BID\INTC\Illinois\pwp\PROJECTS\68B59\CAD\Drawn\CAD\Drawn\68B59 - NEW\DWG\68B59-int-xsh-150.dwg



USER NAME = mohamedeb	DESIGNED -	REVISED -
	DRAWN -	REVISED -
PLOT SCALE = 20.0000 ' / in.	CHECKED -	REVISED -
PLOT DATE = 4/3/2018	DATE -	REVISED -

**STATE OF ILLINOIS  
DEPARTMENT OF TRANSPORTATION**

**CROSS SECTION US 150  
LOCATION 18**

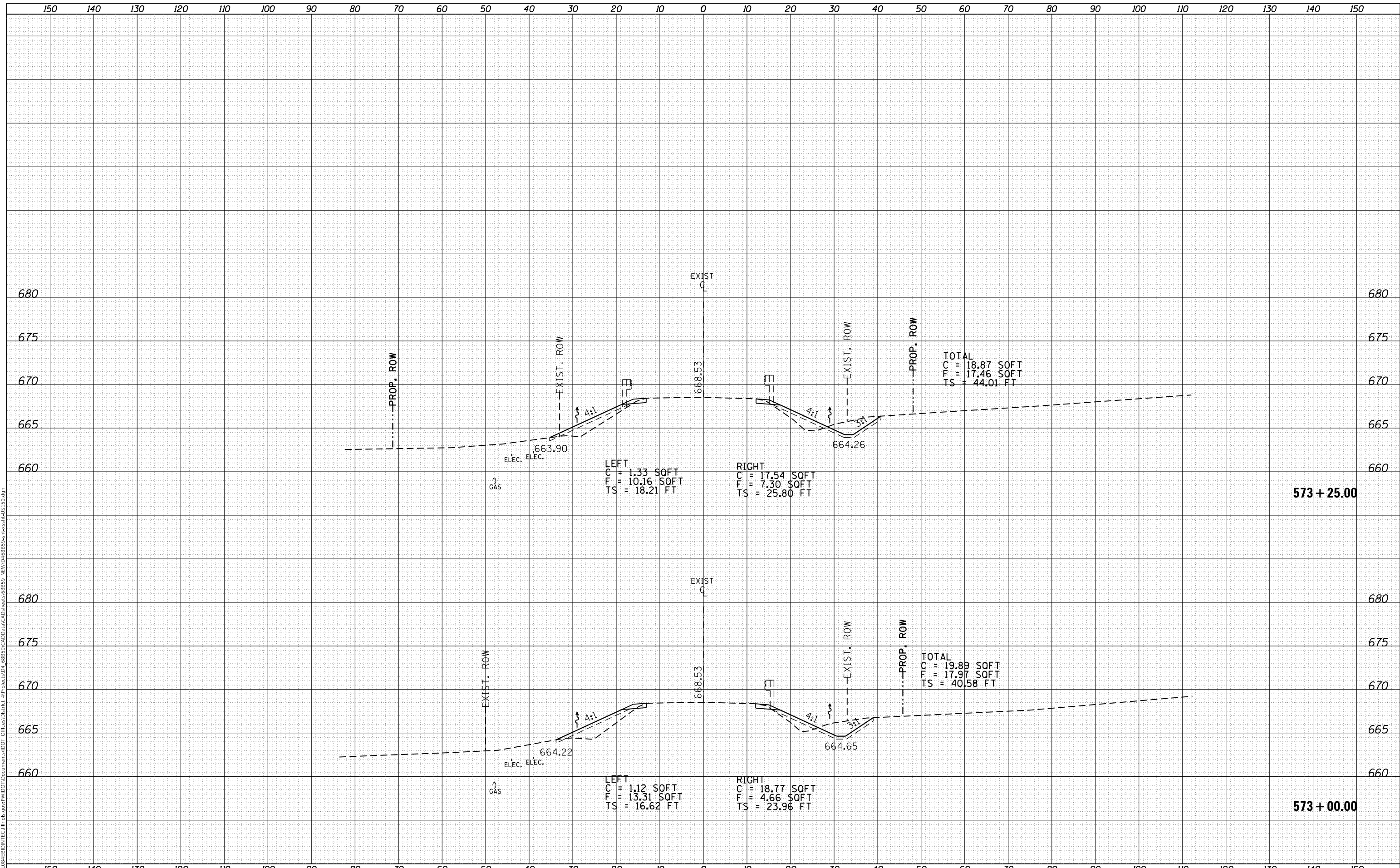
SCALE: SHEET 19 OF 37 SHEETS STA. 572+50.00 TO STA. 572+75.00

F.A.S. RTE.	SECTION	COUNTY	TOTAL SHEETS	SHEET NO.
VAR	(114,R:44-46)CLV	VARIOUS	225	207
			CONTRACT NO. 68B59	

DATE	
BY	
FINAL SURVEY	SURVEYED
NOTE BOOK	PLOTTED
NO.	TEMPLATE
	AREAS CHECKED

DATE	
BY	
ORIGINAL SURVEY	SURVEYED
NOTE BOOK	PLOTTED
NO.	TEMPLATE
	AREAS CHECKED

MODEL: Defnair  
 FILE NAME: D:\11108\EBID\INT\Ca Illinois\pwp\PWDOT\Documents\DOT Office\District 4\Projects\04\_68B59\CAD\Drawn\CAD\Sheet\68B59\_NEW\04\_68B59-int-xsh-153.dgn



USER NAME = mohamedeb	DESIGNED -	REVISED -
	DRAWN -	REVISED -
PLOT SCALE = 20.0000 ' / in.	CHECKED -	REVISED -
PLOT DATE = 4/3/2018	DATE -	REVISED -

**STATE OF ILLINOIS  
 DEPARTMENT OF TRANSPORTATION**

**CROSS SECTION US 150  
 LOCATION 18**

SCALE: SHEET 20 OF 37 SHEETS STA. 573+00.00 TO STA. 573+25.00

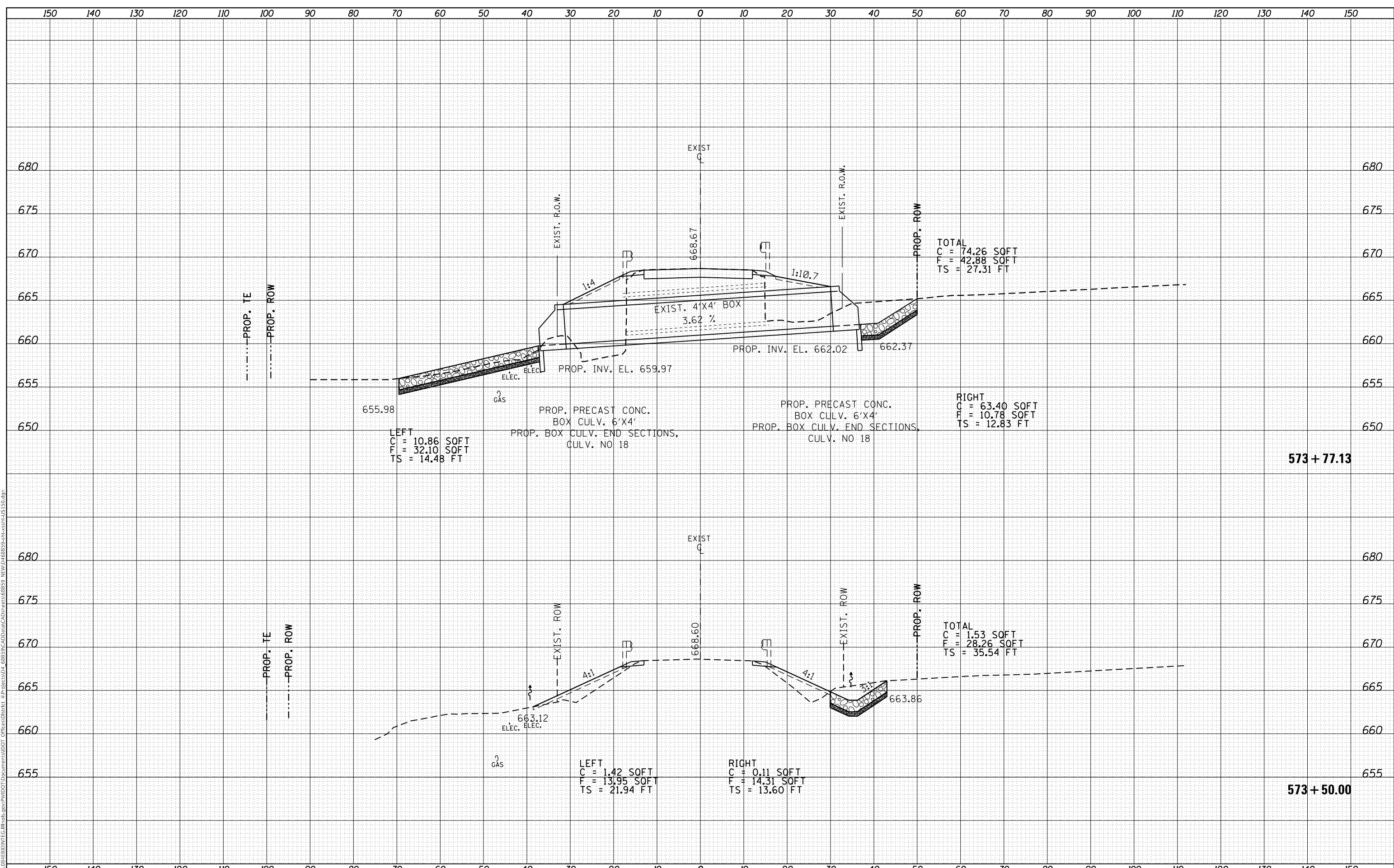
F.A.S. RTE.	SECTION	COUNTY	TOTAL SHEETS	SHEET NO.
VAR	(114,R:44-46)CLV	VARIOUS	225	208
			CONTRACT NO. 68B59	
			ILLINOIS FED. AID PROJECT	



DATE	
BY	
FINAL SURVEY	SURVEYED
NOTE BOOK	PLOTTED
NO.	TEMPLATE
	AREAS CHECKED
	AREAS CHECKED

DATE	
BY	
ORIGINAL SURVEY	SURVEYED
NOTE BOOK	PLOTTED
NO.	TEMPLATE
	AREAS CHECKED
	AREAS CHECKED

MODEL: Defaulr  
 FILE NAME: D:\ILLINOIS\BID\INTC\Illinois\pwp\PROJECTS\68B59\CAD\Drawings\68B59 - NEW\DWG\68B59-int-xsh-151.dwg



USER NAME = mohamedeb	DESIGNED -	REvised -
	DRAWN -	REvised -
PLOT SCALE = 20,000' / in.	CHECKED -	REvised -
PLOT DATE = 4/3/2018	DATE -	REvised -

**STATE OF ILLINOIS  
DEPARTMENT OF TRANSPORTATION**

**CROSS SECTION US 150  
LOCATION 18**

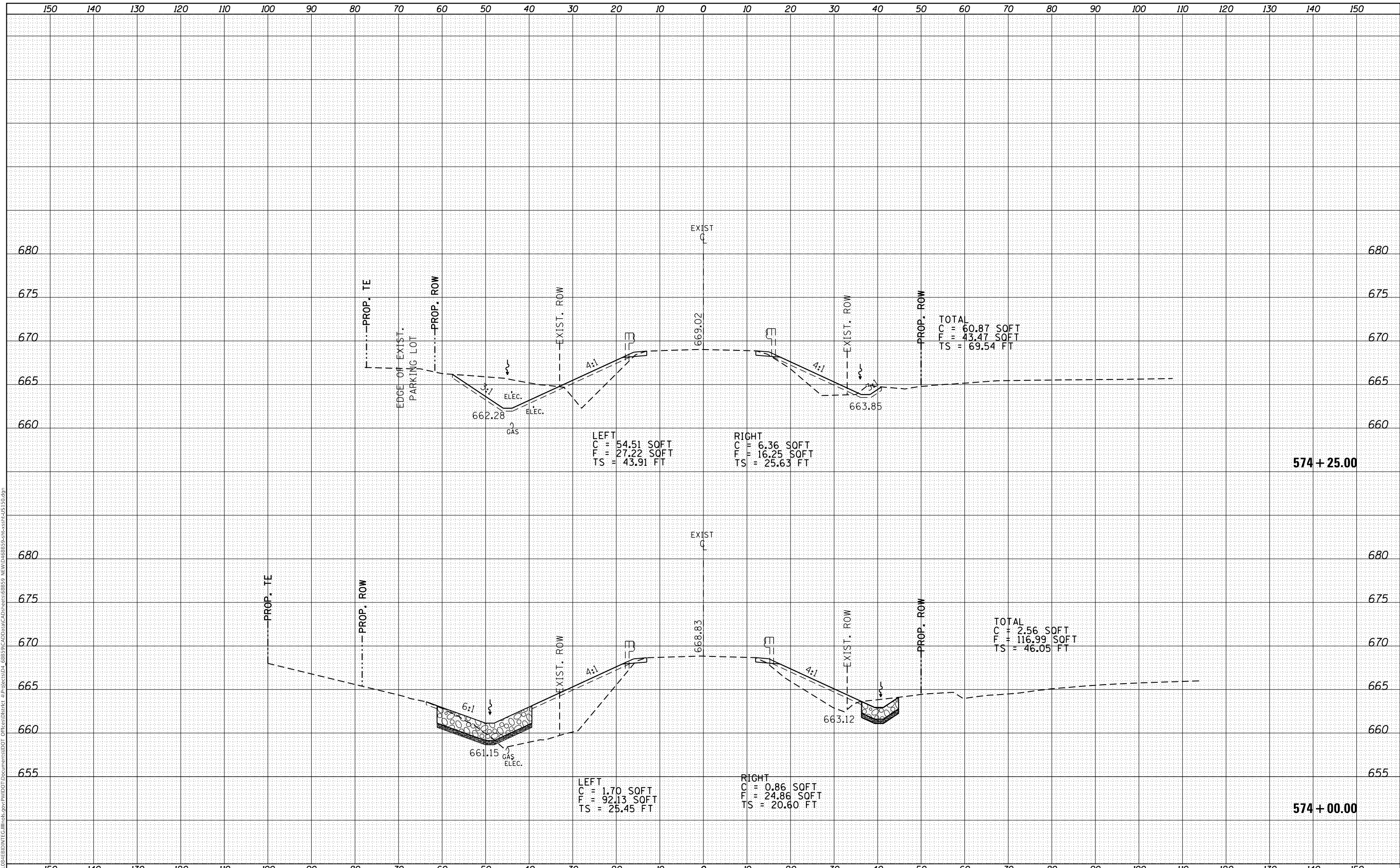
SCALE: SHEET 21 OF 37 SHEETS STA. 573+50.00 TO STA. 573+77.13

F.A.S. RTE.	SECTION	COUNTY	TOTAL SHEETS	SHEET NO.
VAR	(114,R:44-46)CLV	VARIOUS	225	209
			CONTRACT NO. 68B59	
		ILLINOIS	FED. AID PROJECT	

FINAL SURVEY NO.	SURVEYED	DATE
NOTE BOOK	PLOTTED	BY
AREAS CHECKED	TEMPLATE	
	AREAS CHECKED	

ORIGINAL SURVEY NO.	SURVEYED	DATE
NOTE BOOK	PLOTTED	BY
AREAS CHECKED	TEMPLATE	
	AREAS CHECKED	

MODEL: Defaulr  
 FILE NAME: D:\ILLINOIS\BID\INT\Ca Illinois\pwp\PROJECTS\68B59\CAD\Drawn\68B59-NEW\DWG\68B59-int-xsh-151.dwg



USER NAME = mohamedeb	DESIGNED -	REVISD -
	DRAWN -	REVISD -
PLOT SCALE = 20,000 ' / in.	CHECKED -	REVISD -
PLOT DATE = 4/3/2018	DATE -	REVISD -

**STATE OF ILLINOIS  
 DEPARTMENT OF TRANSPORTATION**

**CROSS SECTION US 150  
 LOCATION 18**

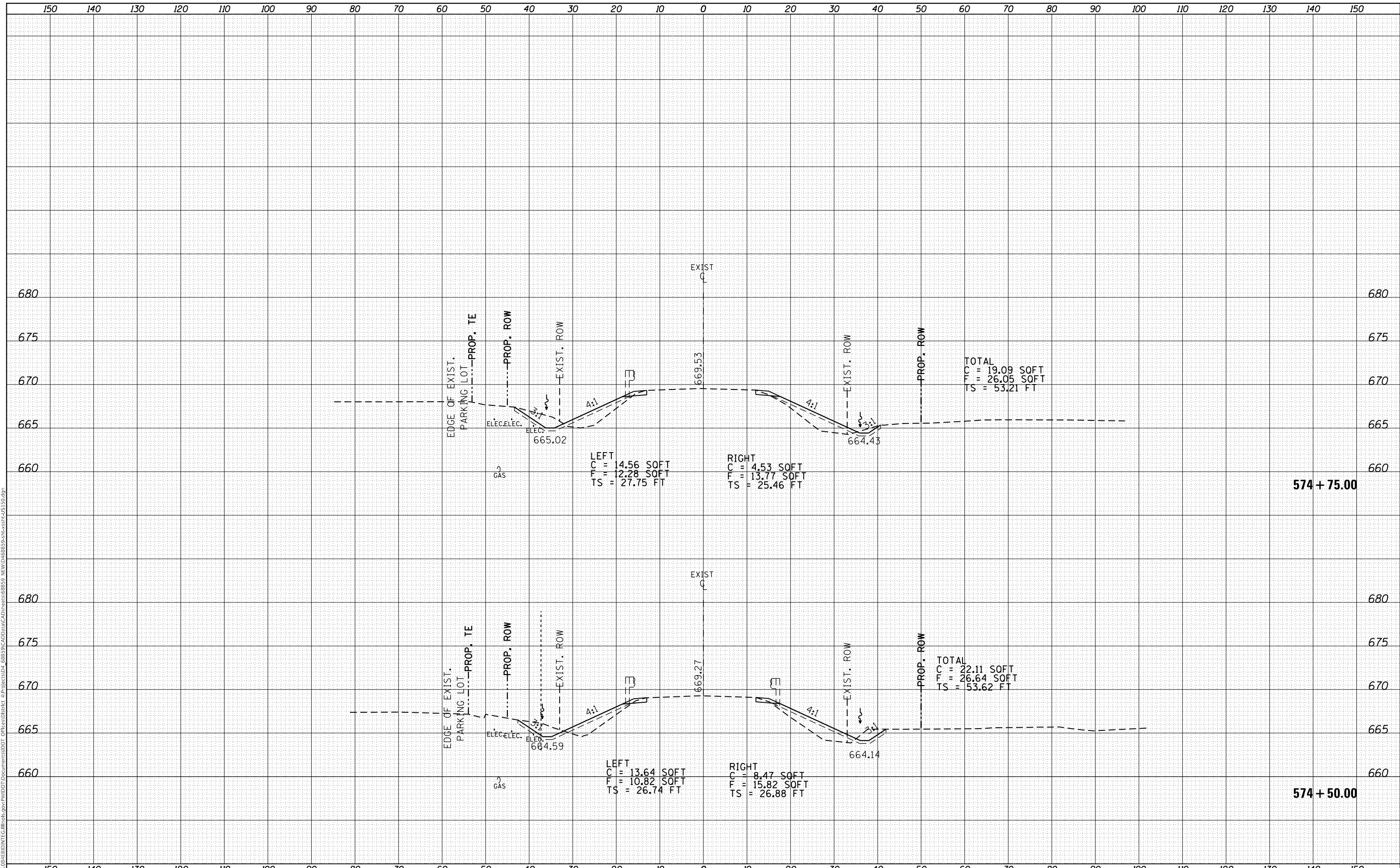
SCALE: SHEET 22 OF 37 SHEETS STA. 574+00.00 TO STA. 574+25.00

F.A.S. RTE.	SECTION	COUNTY	TOTAL SHEETS	SHEET NO.
VAR	(114,R:44-46)CLV	VARIOUS	225	210
			CONTRACT NO. 68B59	
		ILLINOIS	FED. AID PROJECT	

FINAL SURVEY NO.	SURVEYED	DATE
NOTE BOOK	PLOTTED	
AREAS CHECKED	TEMPLATE	
	AREAS CHECKED	

ORIGINAL SURVEY NO.	SURVEYED	DATE
NOTE BOOK	PLOTTED	
AREAS CHECKED	TEMPLATE	
	AREAS CHECKED	

MODEL: Defnair  
 FILE NAME: D:\ILLINOIS\BID\INT\G:\Illinois\pwp\PWIDOT\Documents\DOT Office\District 4\Projects\04\_68B59\CAD\Drawn\CAD\Sheet\68B59\_NEW\04\_68B59-int-xsh-151.dgn



USER NAME = mohamedeb	DESIGNED -	REVISED -
	DRAWN -	REVISED -
PLOT SCALE = 20.0000 ' / in.	CHECKED -	REVISED -
PLOT DATE = 4/3/2018	DATE -	REVISED -

**STATE OF ILLINOIS  
 DEPARTMENT OF TRANSPORTATION**

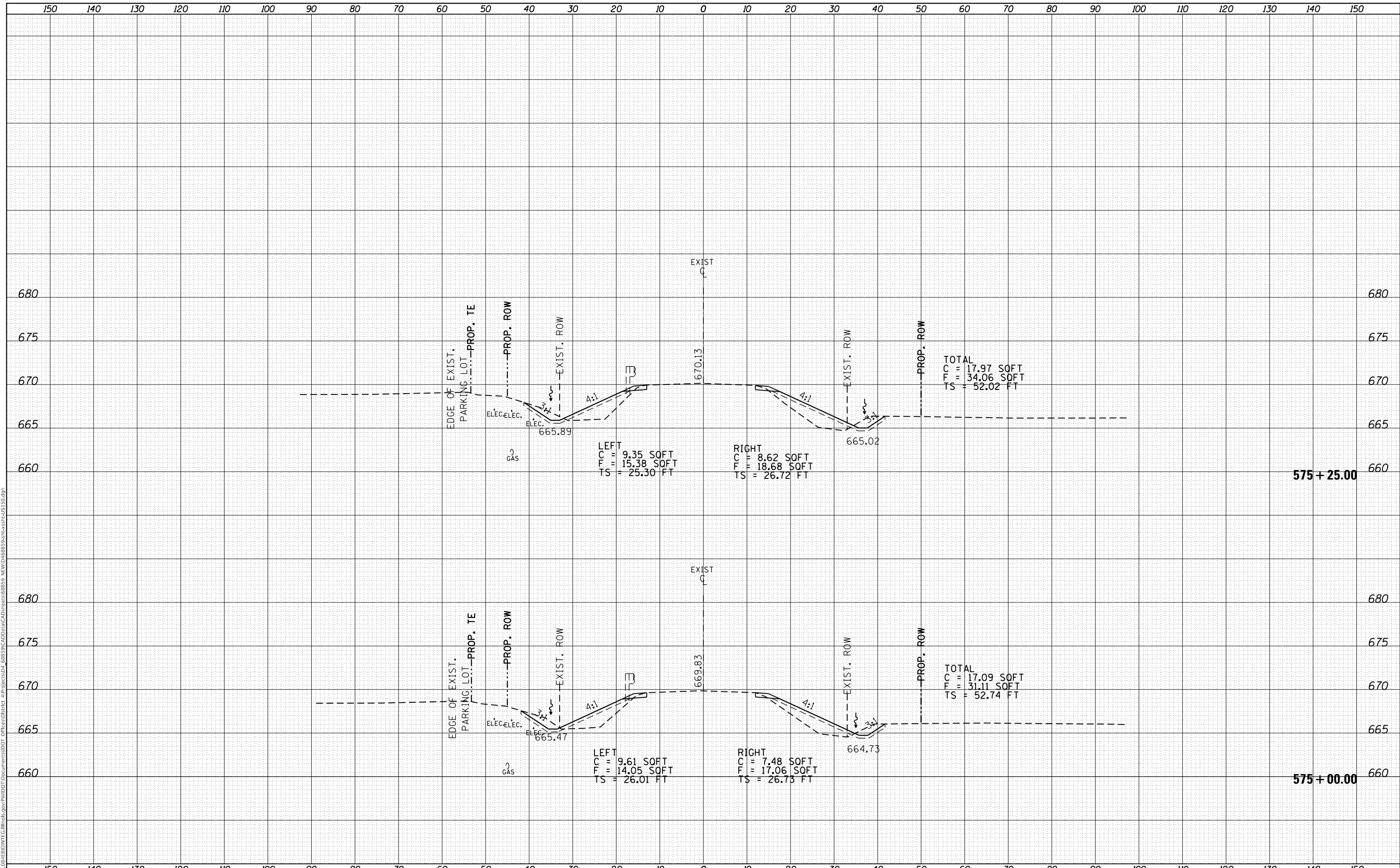
<b>CROSS SECTION US 150 LOCATION 18</b>	
SCALE:	SHEET 23 OF 37 SHEETS STA. 574+50.00 TO STA. 574+75.00

F.A.S. RTE.	SECTION	COUNTY	TOTAL SHEETS	SHEET NO.
VAR	(114,R:44-46)CLV	VARIOUS	225	211
CONTRACT NO. 68B59				
ILLINOIS FED. AID PROJECT				

DATE	
BY	
FINAL SURVEY	SURVEYED
NOTE BOOK	PLOTTED
NO.	TEMPLATE
	AREAS CHECKED

DATE	
BY	
ORIGINAL SURVEY	SURVEYED
NOTE BOOK	PLOTTED
NO.	TEMPLATE
	AREAS CHECKED

MODEL: Defnair  
 FILE NAME: D:\ILLINOIS\BID\INT\Ca Illinois\pwp\PWIDOT Documents\DOT Office\District 4\Projects\04\_68B59\CAD\Drawn\CAD\Sheet\68B59\_NEW\04\_68B59-int-xsh-151.dgn



USER NAME = mohamedeb	DESIGNED -	REVISED -
	DRAWN -	REVISED -
PLOT SCALE = 20.0000 ' / in.	CHECKED -	REVISED -
PLOT DATE = 4/3/2018	DATE -	REVISED -

**STATE OF ILLINOIS  
 DEPARTMENT OF TRANSPORTATION**

**CROSS SECTION US 150  
 LOCATION 18**

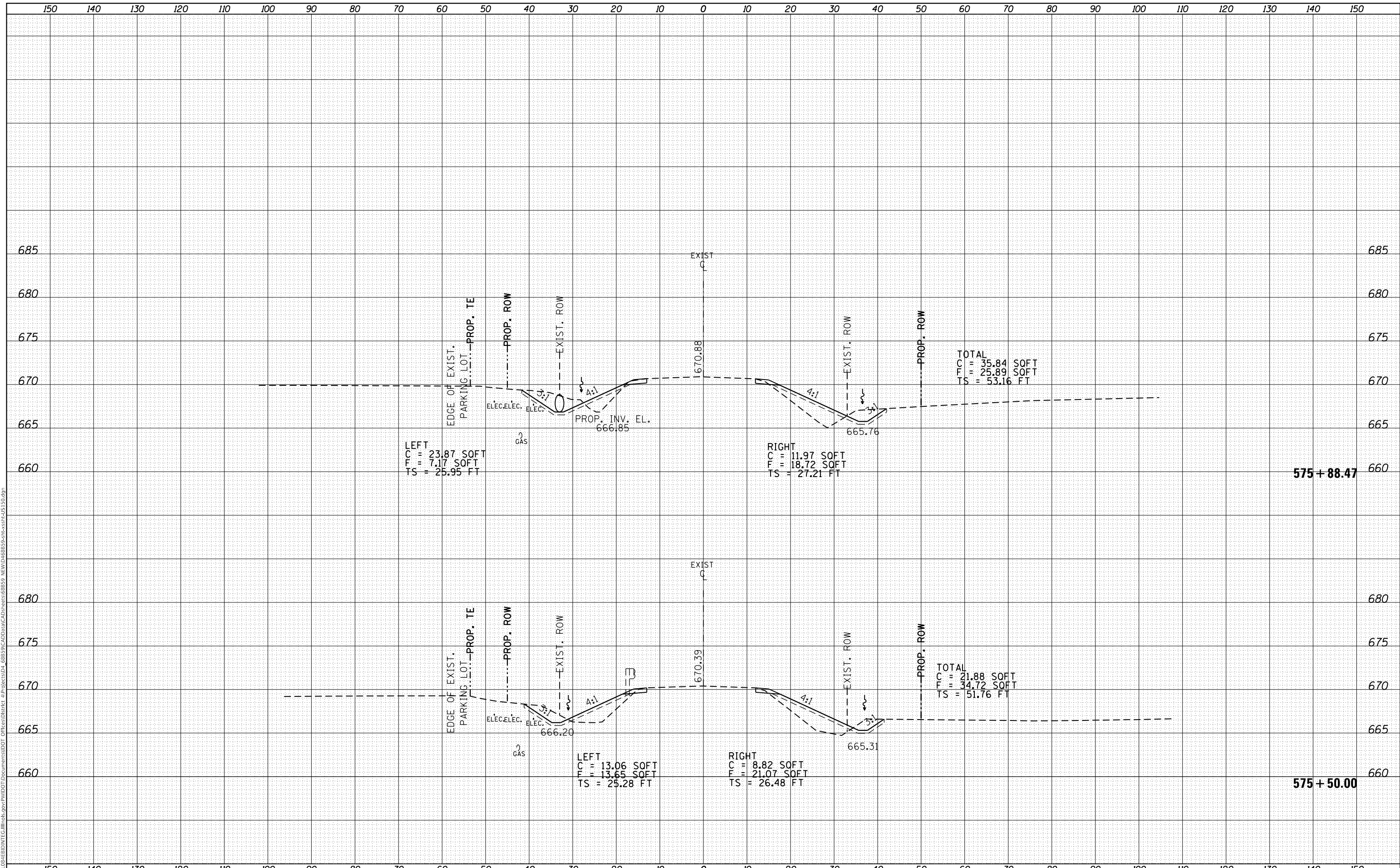
SCALE: SHEET 24 OF 37 SHEETS STA. 575+00.00 TO STA. 575+25.00

F.A.S. RTE.	SECTION	COUNTY	TOTAL SHEETS	SHEET NO.
VAR	(114,R:44-46)CLV	VARIOUS	225	212
			CONTRACT NO. 68B59	
		ILLINOIS	FED. AID PROJECT	

FINAL SURVEY NO.	SURVEYED	DATE
NOTE BOOK	PLOTTED	
AREAS CHECKED	TEMPLATE	
	AREAS CHECKED	

ORIGINAL SURVEY NO.	SURVEYED	DATE
NOTE BOOK	PLOTTED	
AREAS CHECKED	TEMPLATE	
	AREAS CHECKED	

MODEL: Defaulr  
 FILE NAME: D:\ILLINOIS\BID\INT\Ca Illinois\pwp\PWIDOT\Documents\DOT Office\District 4\Projects\04\_68B59\CAD\Drawn\CAD\Drawn\68B59\_NEW\04\_68B59-int-xsh-151.dgn



USER NAME = mohamedeb	DESIGNED -	REVISED -
	DRAWN -	REVISED -
PLOT SCALE = 20.0000 ' / in.	CHECKED -	REVISED -
PLOT DATE = 4/3/2018	DATE -	REVISED -

**STATE OF ILLINOIS  
DEPARTMENT OF TRANSPORTATION**

**CROSS SECTION US 150  
LOCATION 18**

SCALE: SHEET 25 OF 37 SHEETS STA. 575+50.00 TO STA. 575+88.47

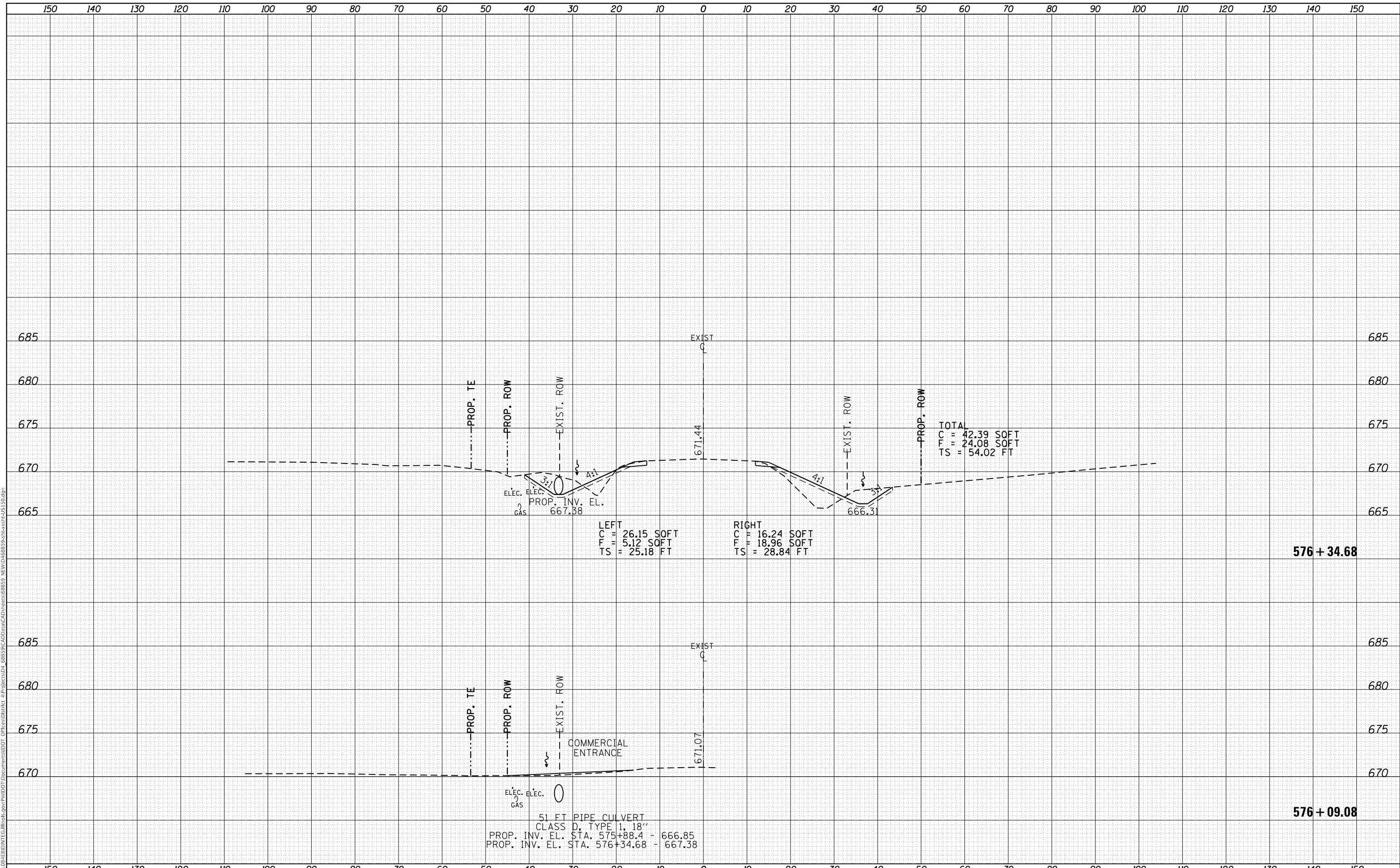
F.A.S. RTE.	SECTION	COUNTY	TOTAL SHEETS	SHEET NO.
VAR	(114,R:44-46)CLV	VARIOUS	225	213
			CONTRACT NO. 68B59	
		ILLINOIS	FED. AID PROJECT	



FINAL SURVEY NO.	SURVEYED	DATE
NOTE BOOK	PLOTTED	
AREAS CHECKED	TEMPLATE	
	AREAS CHECKED	

ORIGINAL SURVEY NO.	SURVEYED	DATE
NOTE BOOK	PLOTTED	
AREAS CHECKED	TEMPLATE	
	AREAS CHECKED	

MODEL: Defnair  
 FILE NAME: D:\11108\EBID\INTC\Illinois\pwp\WDDOT\Documents\DOT Office\District 4\Projects\04\_68B59\CAD\Drawn\CAD\Drawn\68B59 - NEW\04\_68B59-int-xsh-151.dgn



LEFT  
 C = 26.15 SOFT  
 F = 5.12 SOFT  
 TS = 25.18 FT

RIGHT  
 C = 16.24 SOFT  
 F = 18.96 SOFT  
 TS = 28.84 FT

TOTAL  
 C = 42.39 SOFT  
 F = 24.08 SOFT  
 TS = 54.02 FT

51 FT PIPE CULVERT  
 CLASS D, TYPE 1, 18"  
 PROP. INV. EL. STA. 575+88.4 - 666.85  
 PROP. INV. EL. STA. 576+34.68 - 667.38

STATE OF ILLINOIS  
 DEPARTMENT OF TRANSPORTATION

CROSS SECTION US 150  
 LOCATION 18

USER NAME = mohamedeb	DESIGNED -	REVISED -
	DRAWN -	REVISED -
PLOT SCALE = 20.0000' / in.	CHECKED -	REVISED -
PLOT DATE = 4/3/2018	DATE -	REVISED -

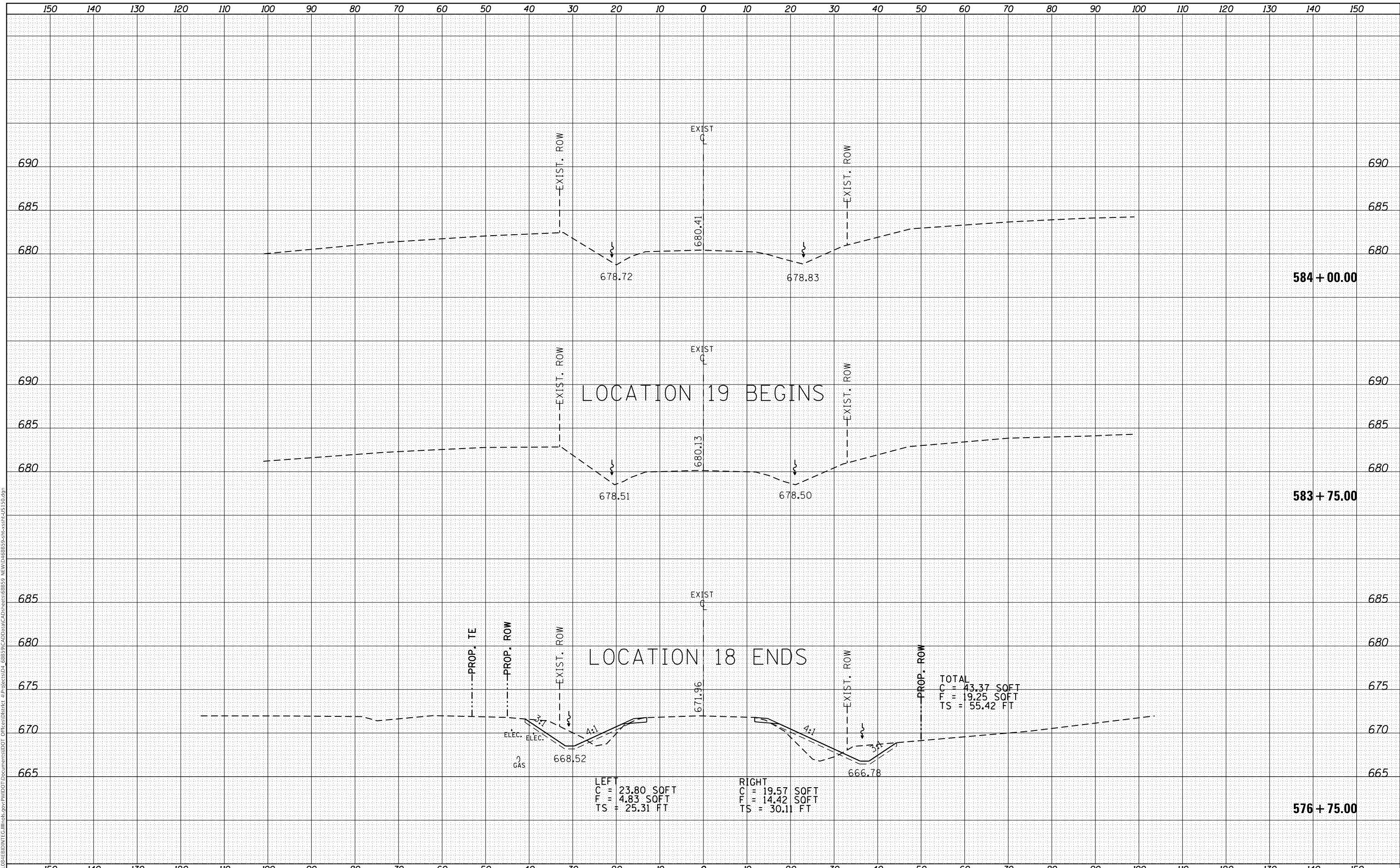
SCALE: SHEET 26 OF 37 SHEETS STA. 576+09.08 TO STA. 576+34.68

F.A.S. RTE.	SECTION	COUNTY	TOTAL SHEETS	SHEET NO.
VAR	(114,R:44-46)CLV	VARIOUS	225	214
			CONTRACT NO. 68B59	

DATE	
BY	
SURVEYED	
PLOTTED	
TEMPLATE	
AREAS CHECKED	
FINAL SURVEY NO.	
NOTE BOOK NO.	
AREAS CHECKED	

DATE	
BY	
SURVEYED	
PLOTTED	
TEMPLATE	
AREAS CHECKED	
ORIGINAL SURVEY NO.	
NOTE BOOK NO.	
AREAS CHECKED	

MODEL: Defaulr  
 FILE NAME: D:\ILLINOIS\BID\INT\G:\Illinois\pwp\PROJECTS\68B59\CAD\Drawn\CAD\Sheet\68B59 - NEW\DWG\68B59-int-xsect-US 15.dwg



LEFT  
 C = 23.80 SOFT  
 F = 4.83 SOFT  
 TS = 25.31 FT

RIGHT  
 C = 19.57 SOFT  
 F = 14.42 SOFT  
 TS = 30.11 FT

TOTAL  
 C = 43.37 SOFT  
 F = 19.25 SOFT  
 TS = 55.42 FT

USER NAME = mohamedeb	DESIGNED -	REVISD -
	DRAWN -	REVISD -
PLOT SCALE = 20.0000 ' / in.	CHECKED -	REVISD -
PLOT DATE = 4/3/2018	DATE -	REVISD -

STATE OF ILLINOIS  
 DEPARTMENT OF TRANSPORTATION

CROSS SECTION US 150  
 LOCATION 18 & 19

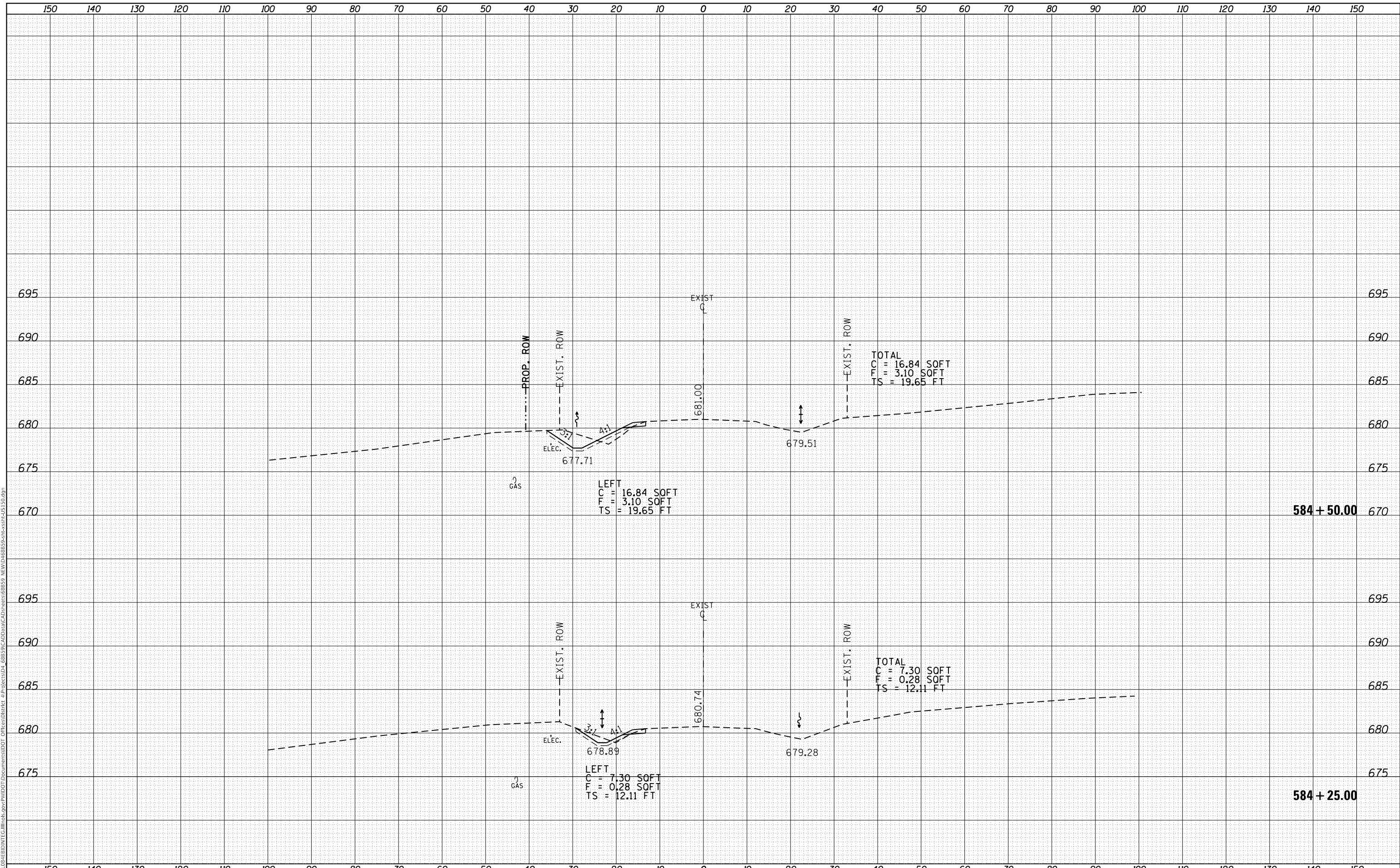
SCALE: SHEET 27 OF 37 SHEETS STA. 576+75.00 TO STA. 584+00.00

F.A.S. RTE.	SECTION	COUNTY	TOTAL SHEETS	SHEET NO.
VAR	(114,R:44-46)CLV	VARIOUS	225	215
			CONTRACT NO. 68B59	
			ILLINOIS FED. AID PROJECT	

DATE	
BY	
FINAL SURVEY NO.	
SURVEYED PLOTTED TEMPLATE AREAS CHECKED	
NOTE BOOK NO.	
AREAS CHECKED	

DATE	
BY	
ORIGINAL SURVEY NO.	
SURVEYED PLOTTED TEMPLATE AREAS CHECKED	
NOTE BOOK NO.	
AREAS CHECKED	

MODEL: Defa01r  
 FILE NAME: D:\11108\EBID\INTC\Illinois\pwp\WDDT\Documents\DOT Office\District 4\Projects\04\_68B59\CAD\DrawCAD\Sheet:68B59 - NEW\04\_68B59-int-xsh-15.dgn



USER NAME = mohamedeb	DESIGNED -	REVISED -
	DRAWN -	REVISED -
PLOT SCALE = 20.0000 ' / in.	CHECKED -	REVISED -
PLOT DATE = 4/3/2018	DATE -	REVISED -

**STATE OF ILLINOIS  
DEPARTMENT OF TRANSPORTATION**

**CROSS SECTION US 150  
LOCATION 19**

SCALE: SHEET 28 OF 37 SHEETS STA. 584+25.00 TO STA. 584+50.00

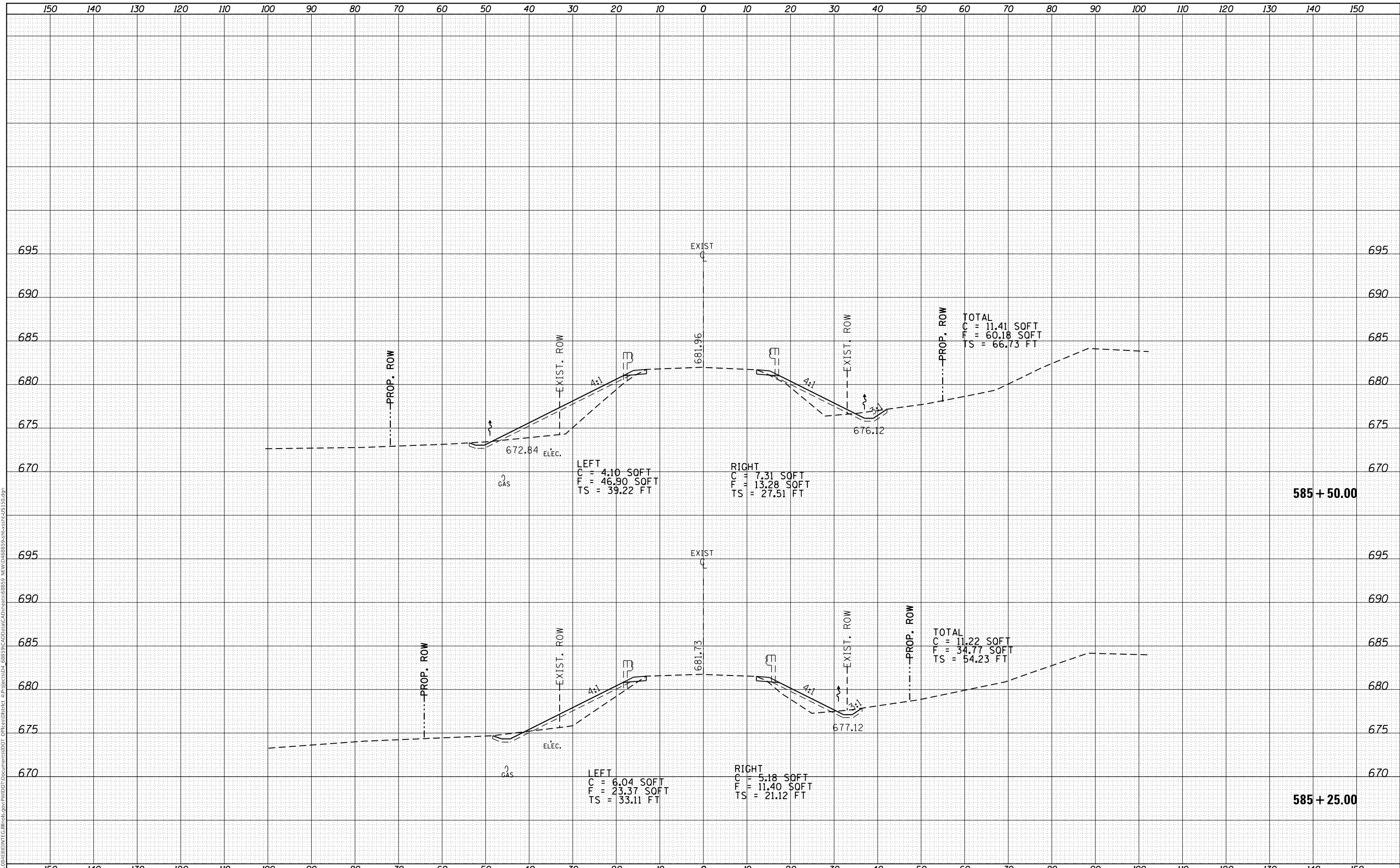
F.A.S. RTE.	SECTION	COUNTY	TOTAL SHEETS	SHEET NO.
VAR	(114,R:44-46)CLV	VARIOUS	225	216
			CONTRACT NO. 68B59	
		ILLINOIS	FED. AID PROJECT	



DATE	
BY	
FINAL SURVEY	SURVEYED
NOTE BOOK	PLOTTED
NO.	TEMPLATE
	AREAS CHECKED

DATE	
BY	
ORIGINAL SURVEY	SURVEYED
NOTE BOOK	PLOTTED
NO.	TEMPLATE
	AREAS CHECKED

MODEL: Defnair  
 FILE NAME: D:\111018\EBID\INTC\Illinois\pwp\PROJECTS\4\_68B59\CAD\Drawn\CAD\Sheet\68B59\_NEW\DWG\68B59-int-xsh-151.dwg



USER NAME = mohamedeb	DESIGNED -	REVISD -
	DRAWN -	REVISD -
PLOT SCALE = 20.0000 ' / in.	CHECKED -	REVISD -
PLOT DATE = 4/3/2018	DATE -	REVISD -

**STATE OF ILLINOIS  
 DEPARTMENT OF TRANSPORTATION**

**CROSS SECTION US 150  
 LOCATION 19**

SCALE: SHEET 30 OF 37 SHEETS STA. 585+25.00 TO STA. 585+50.00

F.A.S. RTE.	SECTION	COUNTY	TOTAL SHEETS	SHEET NO.
VAR	(114,R:44-46)CLV	VARIOUS	225	218
			CONTRACT NO. 68B59	

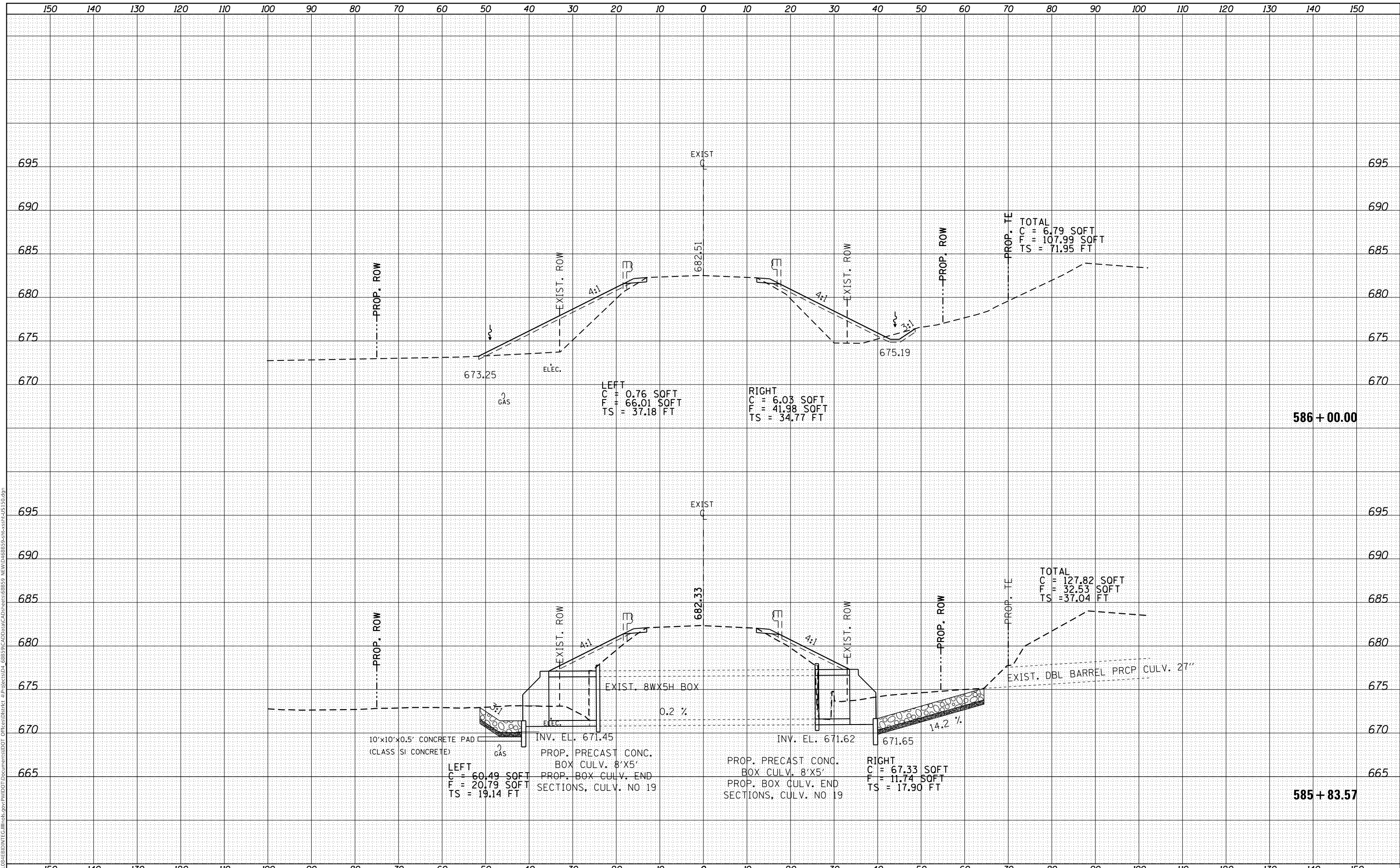
ILLINOIS FED. AID PROJECT



DATE	
BY	
FINAL SURVEY	SURVEYED
NOTE BOOK	PLOTTED
NO.	TEMPLATE
	AREAS CHECKED

DATE	
BY	
ORIGINAL SURVEY	SURVEYED
NOTE BOOK	PLOTTED
NO.	TEMPLATE
	AREAS CHECKED

MODEL: Defnair  
 FILE NAME: D:\11108\EBID\INTC\Illinois\pwp\WIDOT\Documents\DOT Office\District 4\Projects\04\_68B59\CAD\Drawn\CAD\Sheet\68B59\_NEW\04\_68B59-int-xsh-151.dgn



USER NAME = mohamedeb	DESIGNED -	REVISED -
	DRAWN -	REVISED -
PLOT SCALE = 20.0000 ' / in.	CHECKED -	REVISED -
PLOT DATE = 4/3/2018	DATE -	REVISED -

**STATE OF ILLINOIS  
 DEPARTMENT OF TRANSPORTATION**

**CROSS SECTION US 150  
 LOCATION 19**

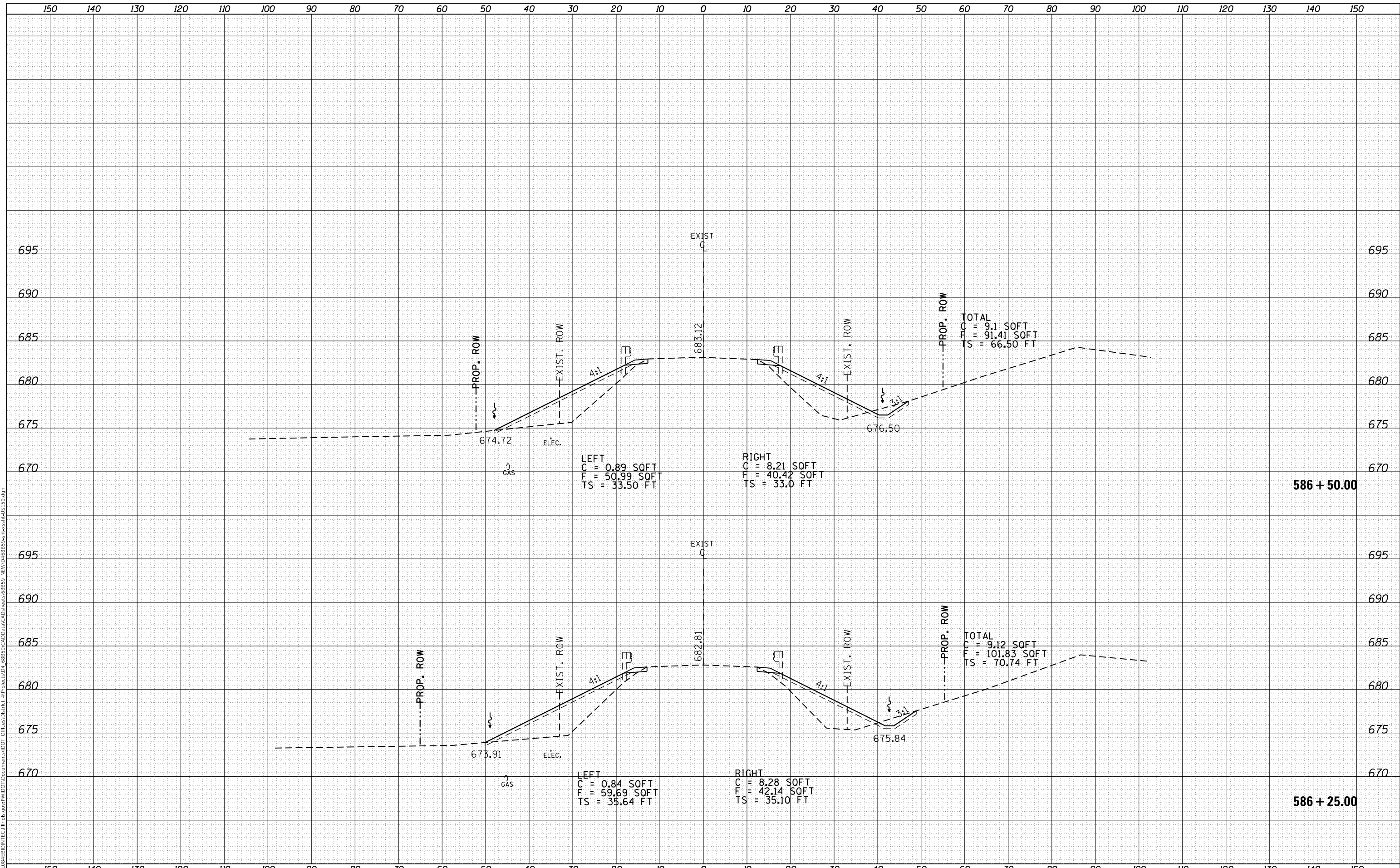
SCALE: SHEET 31 OF 37 SHEETS STA. 585+83.57 TO STA. 586+00.00

F.A.S. RTE.	SECTION	COUNTY	TOTAL SHEETS	SHEET NO.
VAR	(114,R:44-46)CLV	VARIOUS	225	219
			CONTRACT NO. 68B59	
		ILLINOIS	FED. AID PROJECT	

FINAL SURVEY NO.	SURVEYED	DATE
NOTE BOOK	PLOTTED	
	TEMPLATE	
	AREAS CHECKED	

ORIGINAL SURVEY NO.	SURVEYED	DATE
NOTE BOOK	PLOTTED	
	TEMPLATE	
	AREAS CHECKED	

MODEL: Defnair  
 FILE NAME: D:\ILLINOIS\BID\INT\Ca Illinois\pwp\PROJECTS\114\114R\44-46\CLV\68B59-INT\SSHT-15.dgn



LEFT  
 C = 0.89 SOFT  
 F = 50.99 SOFT  
 TS = 33.50 FT

RIGHT  
 C = 8.21 SOFT  
 F = 40.42 SOFT  
 TS = 33.0 FT

TOTAL  
 C = 9.1 SOFT  
 F = 91.41 SOFT  
 TS = 66.50 FT

LEFT  
 C = 0.84 SOFT  
 F = 59.69 SOFT  
 TS = 35.64 FT

RIGHT  
 C = 8.28 SOFT  
 F = 42.14 SOFT  
 TS = 35.10 FT

TOTAL  
 C = 9.12 SOFT  
 F = 101.83 SOFT  
 TS = 70.74 FT

586 + 50.00

586 + 25.00

USER NAME = mohamedeb	DESIGNED -	REVISD -
	DRAWN -	REVISD -
PLOT SCALE = 20.0000 ' / in.	CHECKED -	REVISD -
PLOT DATE = 4/3/2018	DATE -	REVISD -

STATE OF ILLINOIS  
 DEPARTMENT OF TRANSPORTATION

CROSS SECTION US 150  
 LOCATION 19

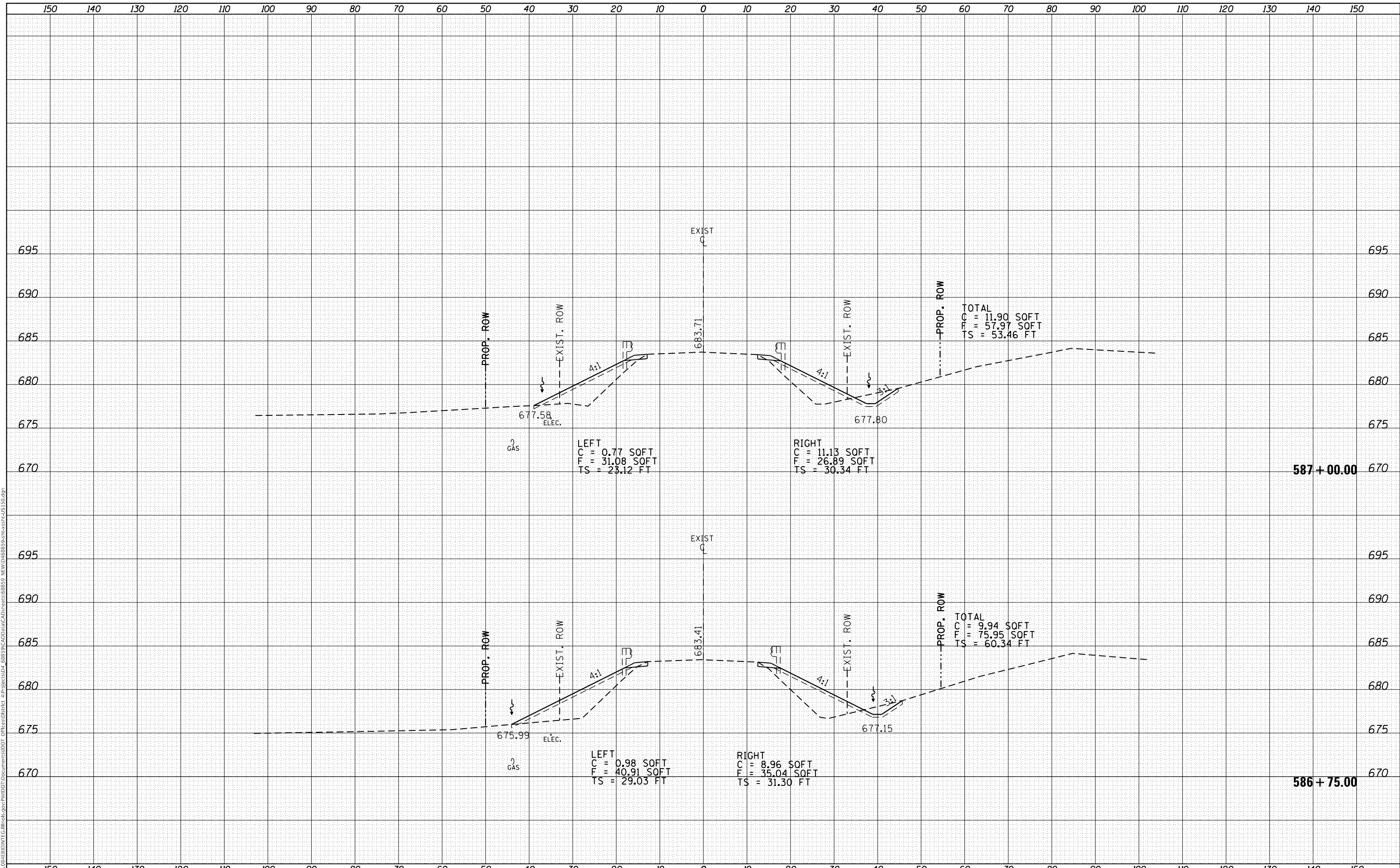
SCALE: SHEET 32 OF 37 SHEETS STA. 586+25.00 TO STA. 586+50.00

F.A.S. RTE.	SECTION	COUNTY	TOTAL SHEETS	SHEET NO.
VAR	(114,R:44-46)CLV	VARIOUS	225	220
			CONTRACT NO. 68B59	
			ILLINOIS FED. AID PROJECT	

DATE	
BY	
FINAL SURVEY	SURVEYED
NOTE BOOK	PLOTTED
NO.	TEMPLATE
	AREAS CHECKED

DATE	
BY	
ORIGINAL SURVEY	SURVEYED
NOTE BOOK	PLOTTED
NO.	TEMPLATE
	AREAS CHECKED

MODEL: Defnair  
 FILE NAME: D:\ILLINOIS\BID\INT\Ca Illinois\pwp\PWIDOT\Documents\DOT Office\District 4\Projects\04\_68B59\CAD\Drawn\CAD\Drawn\68B59\_NEW\04\_68B59-int-xsh-15.dgn



**STATE OF ILLINOIS  
DEPARTMENT OF TRANSPORTATION**

**CROSS SECTION US 150  
LOCATION 19**

USER NAME = mohamedeb	DESIGNED -	REVISED -
	DRAWN -	REVISED -
PLOT SCALE = 20.0000 ' / in.	CHECKED -	REVISED -
PLOT DATE = 4/3/2018	DATE -	REVISED -

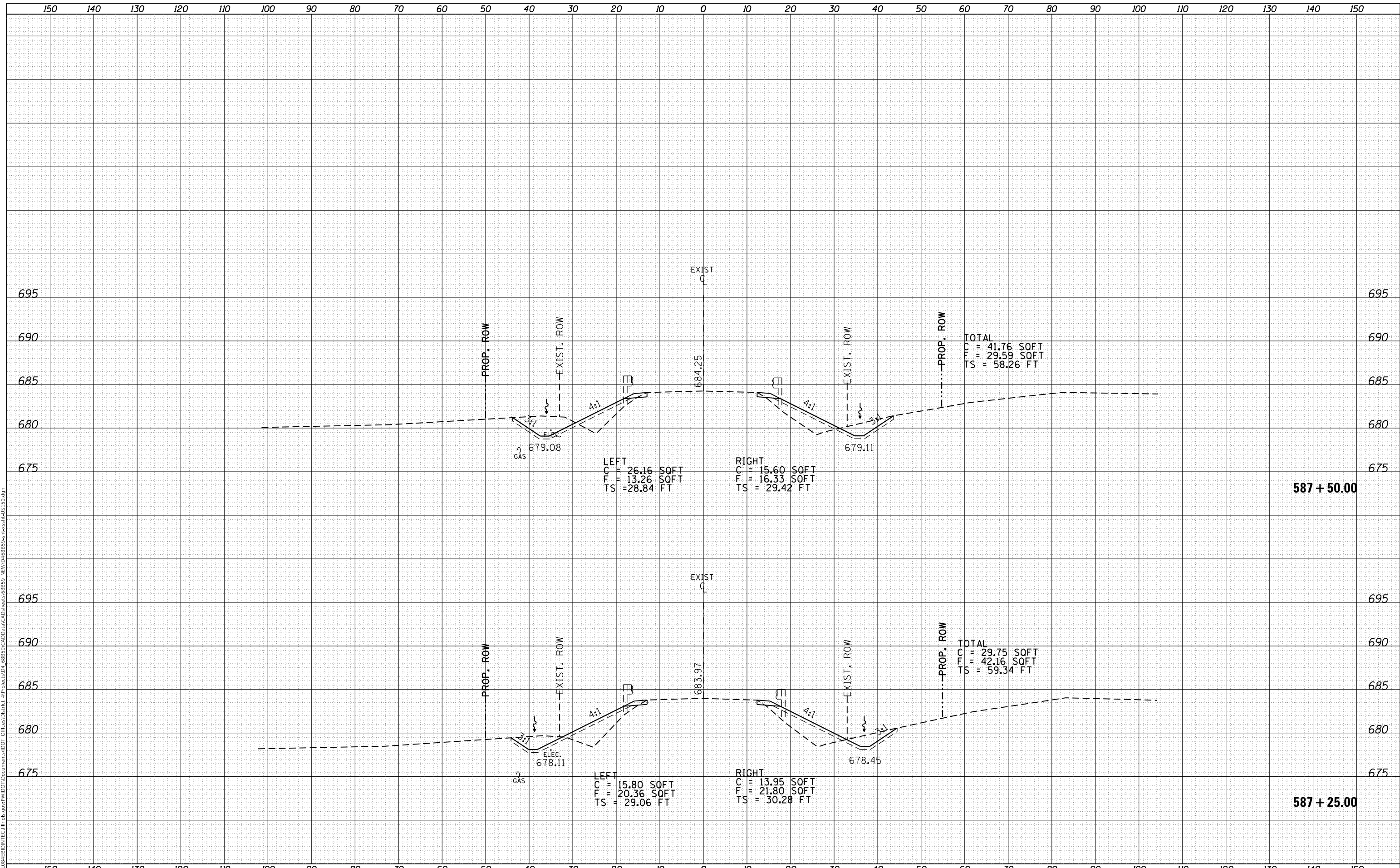
SCALE: SHEET 33 OF 37 SHEETS STA. 586+75.00 TO STA. 587+00.00

F.A.S. RTE.	SECTION	COUNTY	TOTAL SHEETS	SHEET NO.
VAR	(114,R:44-46)CLV	VARIOUS	225	221
			CONTRACT NO. 68B59	
		ILLINOIS	FED. AID PROJECT	

DATE	
BY	
FINAL SURVEY	SURVEYED
NOTE BOOK	PLOTTED
NO.	TEMPLATE
	AREAS CHECKED

DATE	
BY	
ORIGINAL SURVEY	SURVEYED
NOTE BOOK	PLOTTED
NO.	TEMPLATE
	AREAS CHECKED

MODEL: Defnair  
 FILE NAME: D:\11108\EBID\INT\G:\Illinois\pwp\PWDOT\Documents\DOT Office\District 4\Projects\04\_68B59\CAD\Drawn\CAD\Drawn\68B59\_NEW\04\_68B59-int-xsh-15.0.dgn



USER NAME = mohamedeb	DESIGNED -	REVISED -
	DRAWN -	REVISED -
PLOT SCALE = 20.0000 ' / in.	CHECKED -	REVISED -
PLOT DATE = 4/3/2018	DATE -	REVISED -

**STATE OF ILLINOIS  
 DEPARTMENT OF TRANSPORTATION**

**CROSS SECTION US 150  
 LOCATION 19**

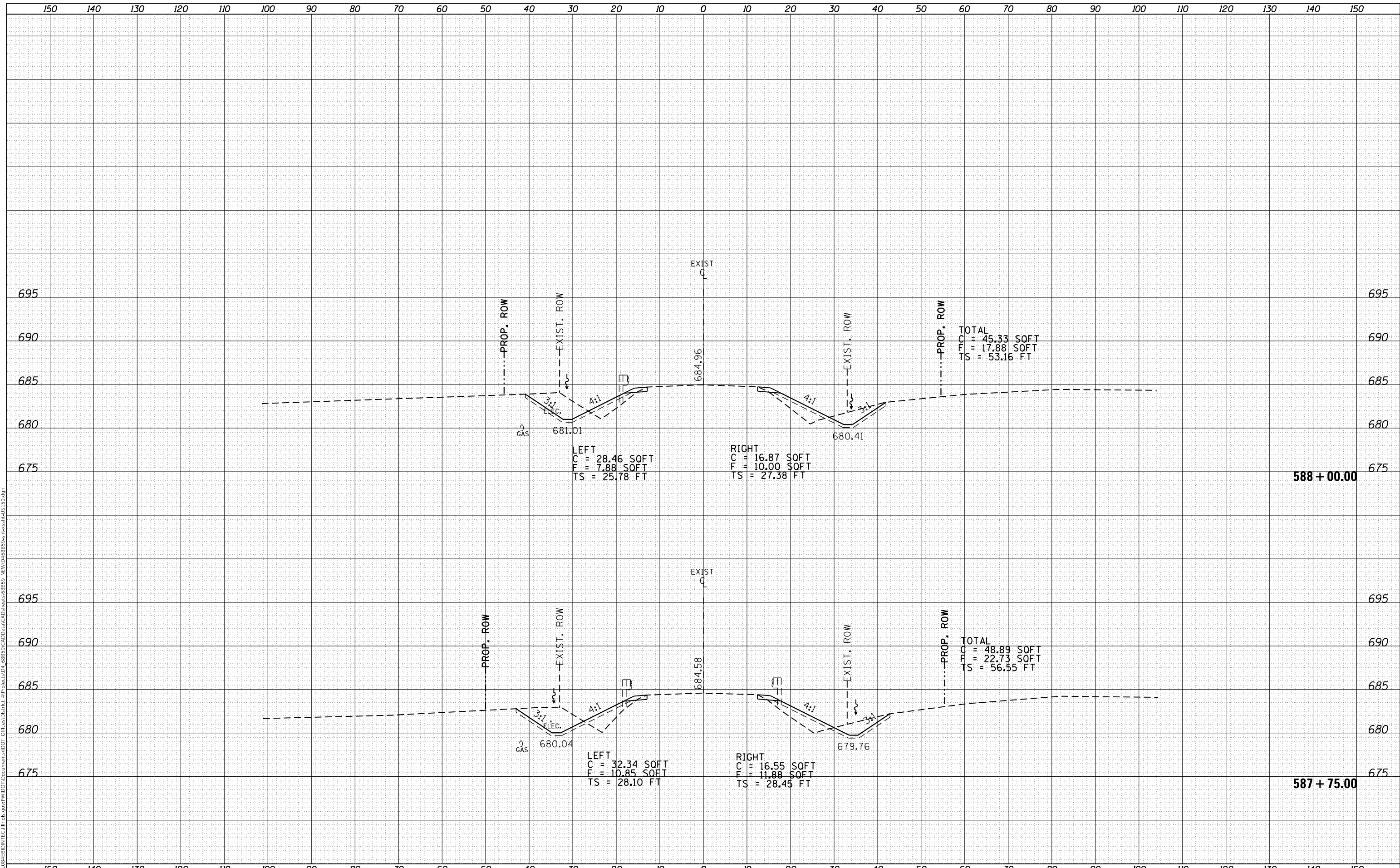
SCALE: SHEET 34 OF 37 SHEETS STA. 587+25.00 TO STA. 587+50.00

F.A.S. RTE.	SECTION	COUNTY	TOTAL SHEETS	SHEET NO.
VAR	(114,R:44-46)CLV	VARIOUS	225	222
			CONTRACT NO. 68B59	
		ILLINOIS	FED. AID PROJECT	

FINAL SURVEY NO.	SURVEYED	DATE
NOTE BOOK	PLOTTED	
AREAS CHECKED	TEMPLATE	
	AREAS CHECKED	

ORIGINAL SURVEY NO.	SURVEYED	DATE
NOTE BOOK	PLOTTED	
AREAS CHECKED	TEMPLATE	
	AREAS CHECKED	

MODEL: Defnair  
 FILE NAME: D:\11108\EBID\INT\G:\Illinois\pwp\PWDOT\Documents\DOT Office\District 4\Projects\04\_68B59\CAD\Drawn\CAD\Drawn\68B59\_NEW\DWG\68B59-int-xsh-151.dwg



USER NAME = mohamedeb	DESIGNED -	REVISED -
	DRAWN -	REVISED -
PLOT SCALE = 20.0000 ' / in.	CHECKED -	REVISED -
PLOT DATE = 4/3/2018	DATE -	REVISED -

**STATE OF ILLINOIS  
 DEPARTMENT OF TRANSPORTATION**

**CROSS SECTION US 150  
 LOCATION 19**

SCALE: SHEET 35 OF 37 SHEETS STA. 587+75.00 TO STA. 588+00.00

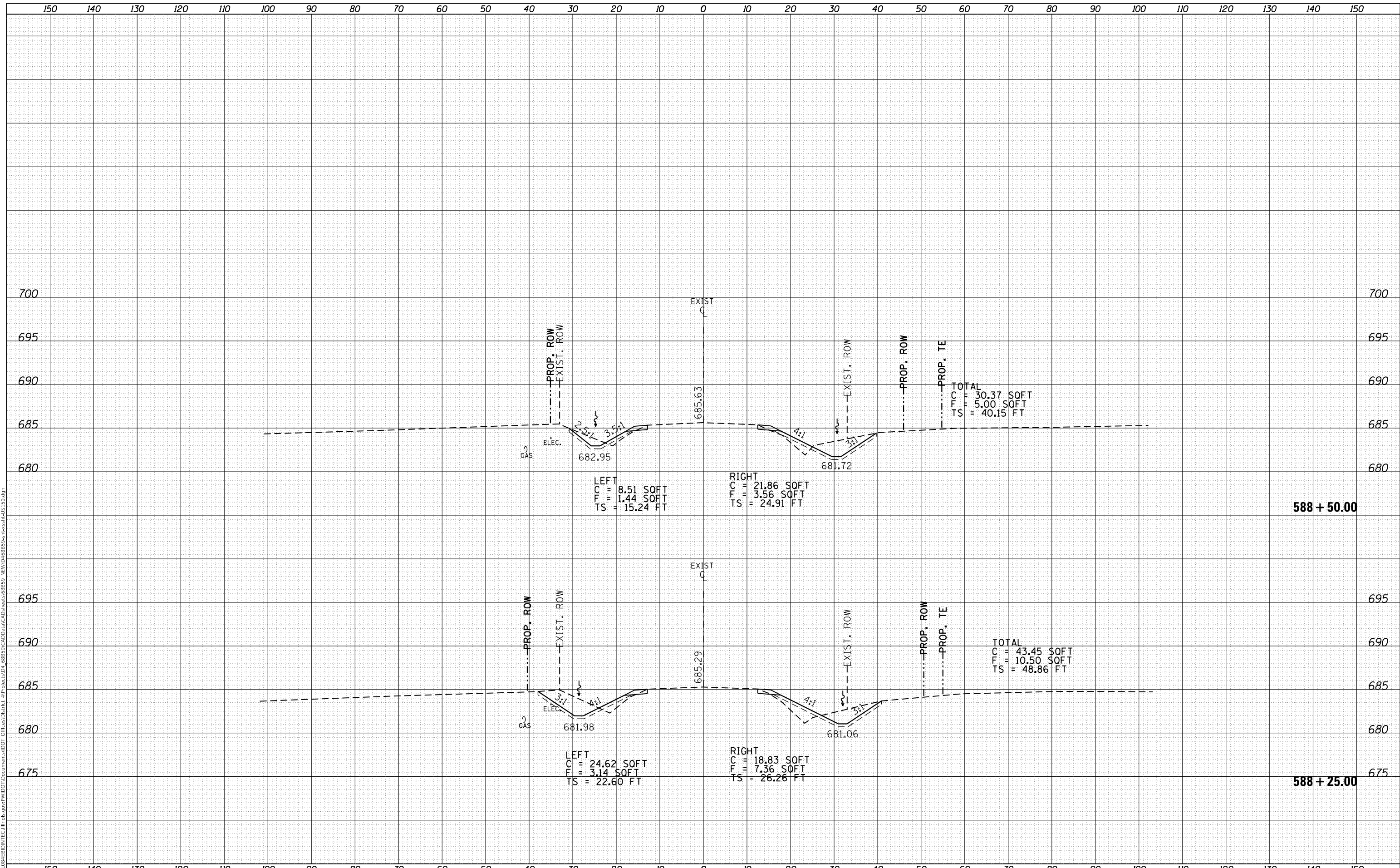
F.A.S. RTE.	SECTION	COUNTY	TOTAL SHEETS	SHEET NO.
VAR	(114,R:44-46)CLV	VARIOUS	225	223
			CONTRACT NO. 68B59	
		ILLINOIS	FED. AID PROJECT	



FINAL SURVEY NO.	SURVEYED	DATE
NOTE BOOK	PLOTTED	
AREAS CHECKED	TEMPLATE	
	AREAS CHECKED	

ORIGINAL SURVEY NO.	SURVEYED	DATE
NOTE BOOK	PLOTTED	
AREAS CHECKED	TEMPLATE	
	AREAS CHECKED	

MODEL: Defnair  
 FILE NAME: D:\ILLINOIS\BID\INT\G:\Illinois\pwp\PWIDOT\Documents\DOT Office\District 4\Projects\04\_68B59\CAD\Drawn\CAD\Drawn\68B59\_NEW\DWG\68B59-int-xsh-15.0.dwg



USER NAME = mohamedeb	DESIGNED -	REVISED -
	DRAWN -	REVISED -
PLOT SCALE = 20.0000 ' / in.	CHECKED -	REVISED -
PLOT DATE = 4/3/2018	DATE -	REVISED -

**STATE OF ILLINOIS  
DEPARTMENT OF TRANSPORTATION**

**CROSS SECTION US 150  
LOCATION 19**

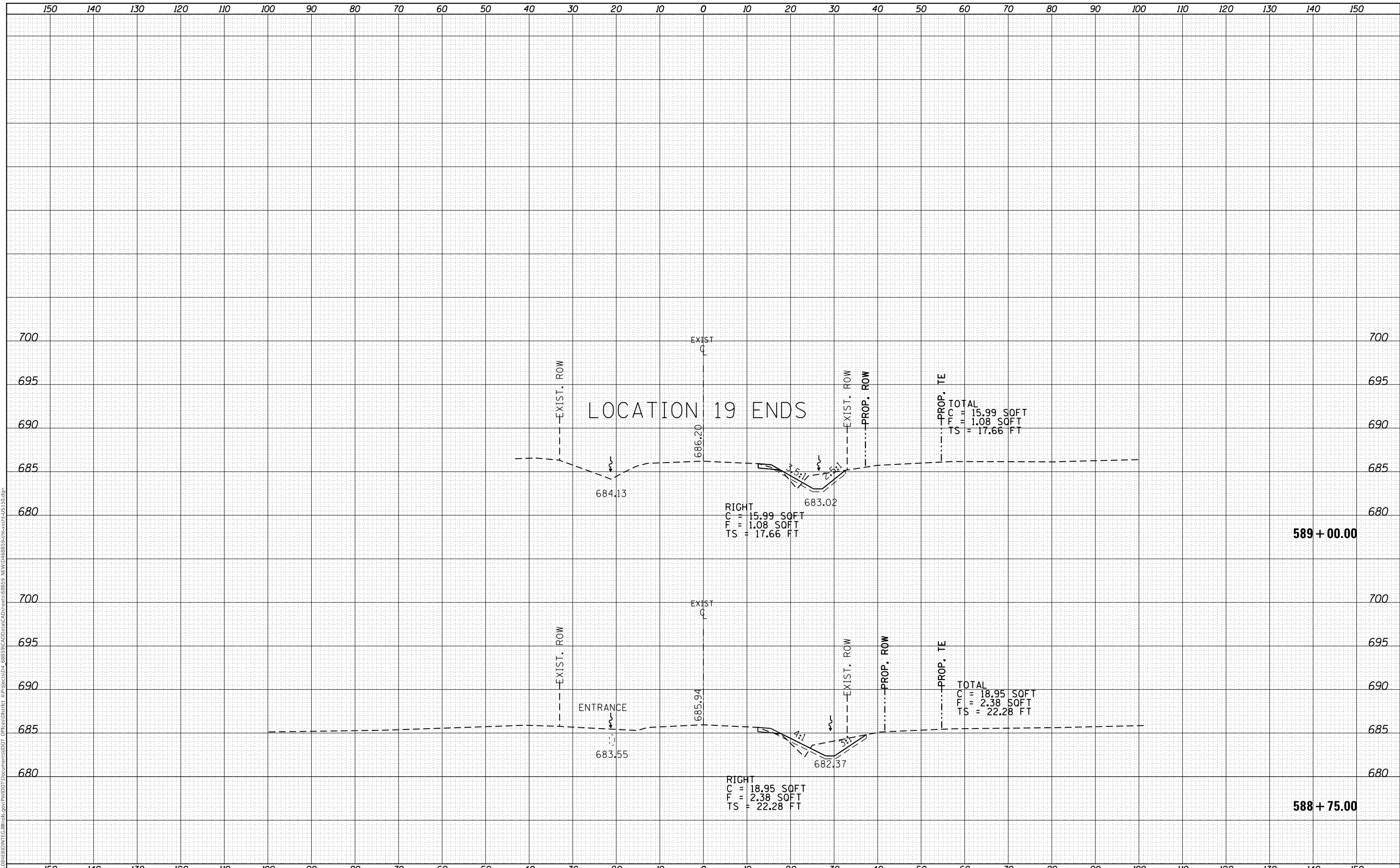
SCALE: SHEET 36 OF 37 SHEETS STA. 588+25.00 TO STA. 588+50.00

F.A.S. RTE.	SECTION	COUNTY	TOTAL SHEETS	SHEET NO.
VAR	(114,R:44-46)CLV	VARIOUS	225	224
			CONTRACT NO. 68B59	
		ILLINOIS	FED. AID PROJECT	

FINAL SURVEY NO.	SURVEYED	DATE
NOTE BOOK	PLOTTED	
	TEMPLATE	
	AREAS CHECKED	

ORIGINAL SURVEY NO.	SURVEYED	DATE
NOTE BOOK	PLOTTED	
	TEMPLATE	
	AREAS CHECKED	

MODEL: Defnair  
 FILE NAME: D:\ILLINOIS\BID\INT\Ca Illinois\pwp\PWIDOT\Documents\DOT Office\District 4\Projects\04\_68B59\CAD\Drawn\CAD\Drawn\68B59\_NEW\04\_68B59-int-xsh-US15.dgn



USER NAME = mohamedeb	DESIGNED -	REVISED -
	DRAWN -	REVISED -
PLOT SCALE = 20.0000 ' / in.	CHECKED -	REVISED -
PLOT DATE = 4/3/2018	DATE -	REVISED -

**STATE OF ILLINOIS  
 DEPARTMENT OF TRANSPORTATION**

**CROSS SECTION US 150  
 LOCATION 19**

SCALE: SHEET 37 OF 37 SHEETS STA. 588+75.00 TO STA. 589+00.00

F.A.S. RTE.	SECTION	COUNTY	TOTAL SHEETS	SHEET NO.
VAR	(114,R:44-46)CLV	VARIOUS	225	225
			CONTRACT NO. 68B59	

ILLINOIS FED. AID PROJECT