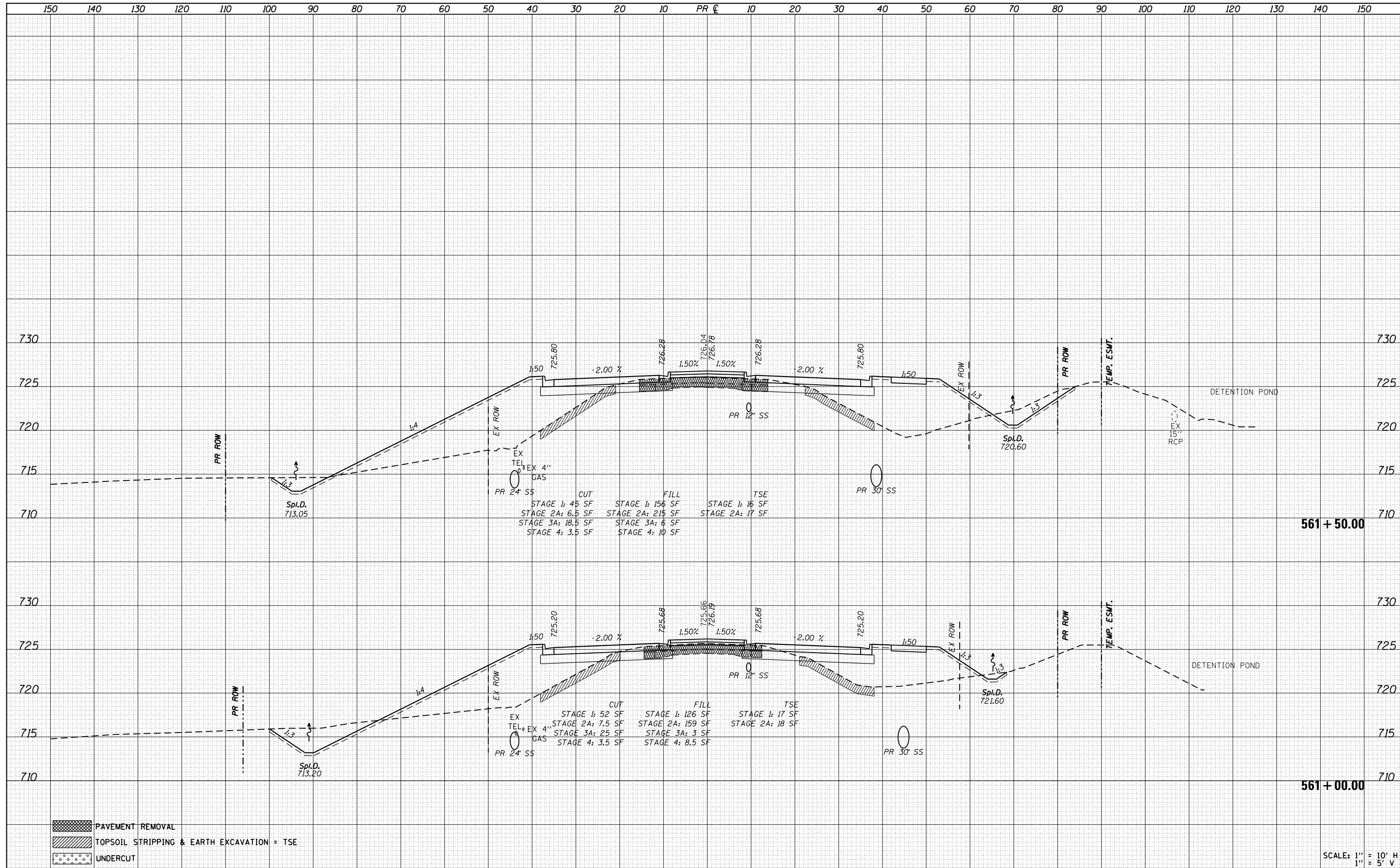


DATE	
BY	
FINAL SURVEY	SURVEYED
NOTE BOOK	PLOTTED
NO.	TEMPLATE
	AREAS CHECKED
	AREAS CHECKED

DATE	
BY	
ORIGINAL SURVEY	SURVEYED
NOTE BOOK	PLOTTED
NO.	TEMPLATE
	AREAS CHECKED
	AREAS CHECKED



- PAVEMENT REMOVAL
- TOPSOIL STRIPPING & EARTH EXCAVATION = TSE
- UNDERCUT

SCALE: 1" = 10' H
1" = 5' V

FILE NAME = D366D24-sht-xssht-IL71.dgn
Default

USER NAME = bemory	DESIGNED -	REVISED -
	DRAWN -	REVISED -
PLOT SCALE = 20.0000' / in.	CHECKED -	REVISED -
PLOT DATE = 1/18/2018	DATE -	REVISED -

**STATE OF ILLINOIS
DEPARTMENT OF TRANSPORTATION**

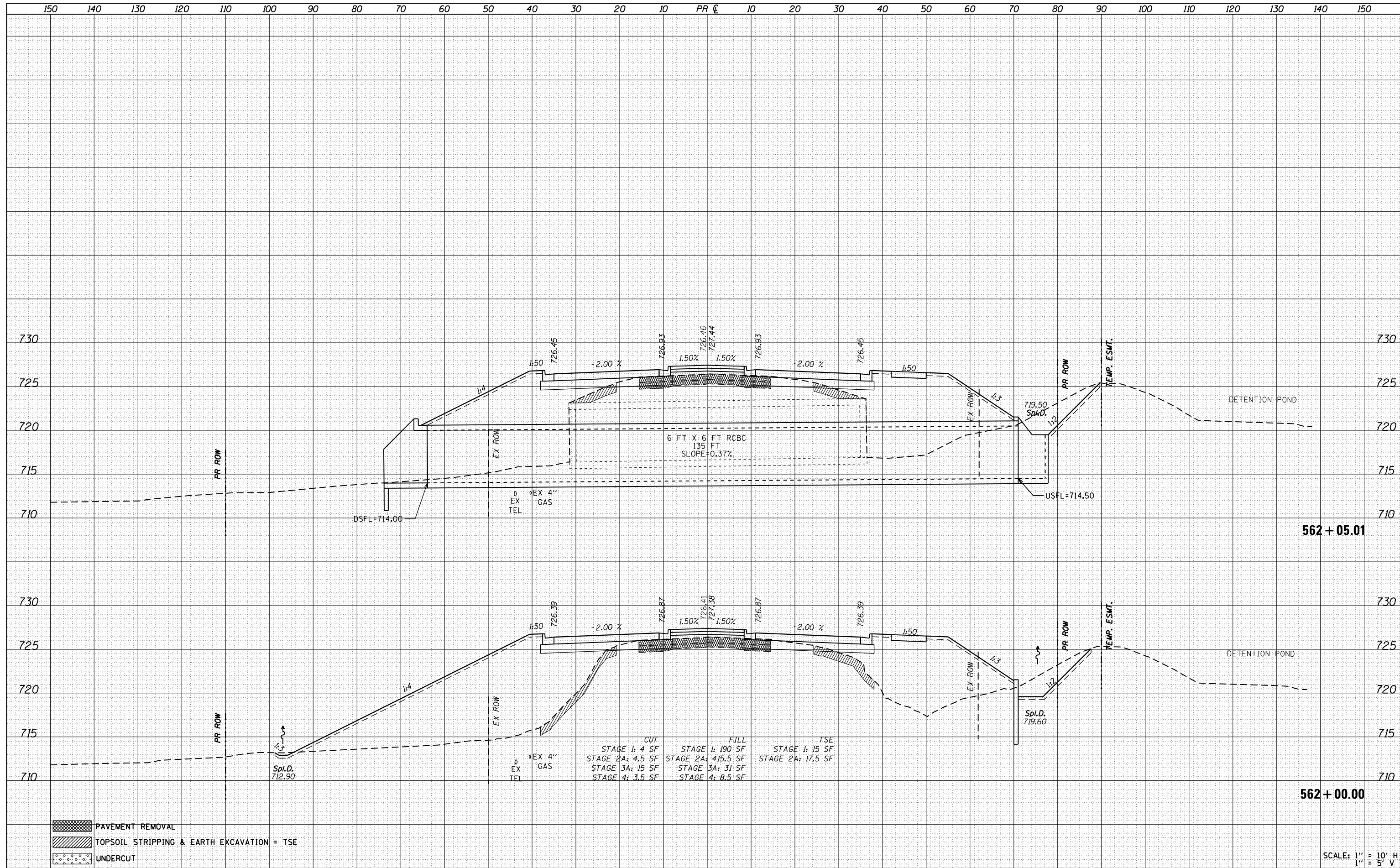
IL 71 CROSS SECTIONS

SCALE: SHEET OF SHEETS STA. 561+00.00 TO STA. 561+50.00

F.A.P. RTE.	SECTION	COUNTY	TOTAL SHEETS	SHEET NO.
311	(1)R, I	KENDALL	558	501
CONTRACT NO. 66D24				
ILLINOIS FED. AID PROJECT				

DATE	
BY	
FINAL SURVEY	SURVEYED
NOTE BOOK	PLOTTED
NO.	TEMPLATE
	AREAS CHECKED
	AREAS CHECKED

DATE	
BY	
ORIGINAL SURVEY	SURVEYED
NOTE BOOK	PLOTTED
NO.	TEMPLATE
	AREAS CHECKED
	AREAS CHECKED



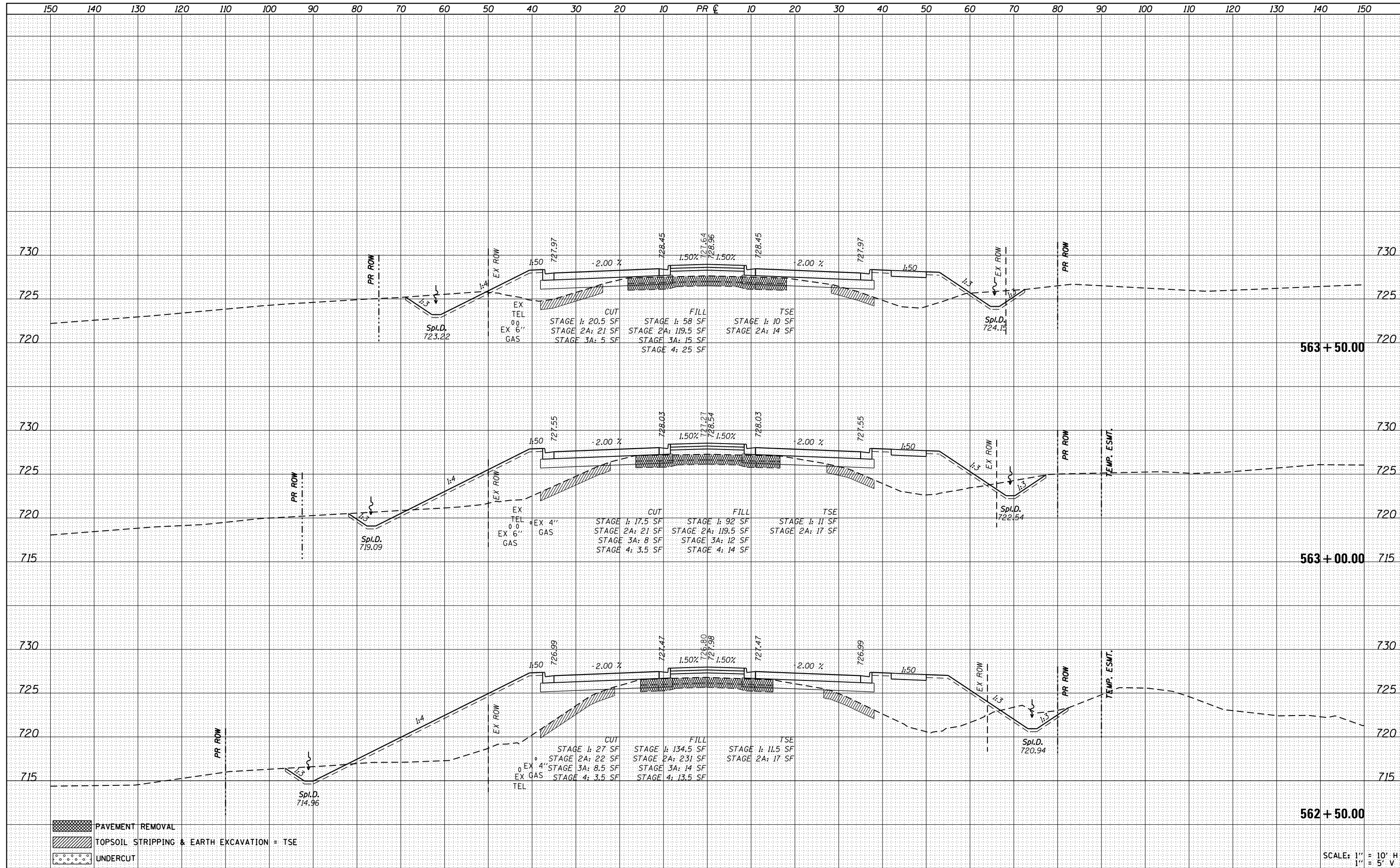
CUT	FILL	TSE
STAGE 1: 4 SF	STAGE 1: 190 SF	STAGE 1: 15 SF
STAGE 2A: 4.5 SF	STAGE 2A: 415.5 SF	STAGE 2A: 17.5 SF
STAGE 3A: 15 SF	STAGE 3A: 31 SF	
STAGE 4: 3.5 SF	STAGE 4: 8.5 SF	

- PAVEMENT REMOVAL
- TOPSOIL STRIPPING & EARTH EXCAVATION = TSE
- UNDERCUT

SCALE: 1" = 10' H
1" = 5' V

DATE	
BY	
SURVEYED	
PLOTTED	
TEMPLATE	
AREAS CHECKED	
NO.	

DATE	
BY	
SURVEYED	
PLOTTED	
TEMPLATE	
AREAS CHECKED	
NO.	



FILE NAME = D366024-sht-xxsht-IL71.dgn
 USER NAME = bemory
 PLOT SCALE = 20.0000' / in.
 PLOT DATE = 1/18/2018

DESIGNED -	REVISD -
DRAWN -	REVISD -
CHECKED -	REVISD -
DATE -	REVISD -

**STATE OF ILLINOIS
DEPARTMENT OF TRANSPORTATION**

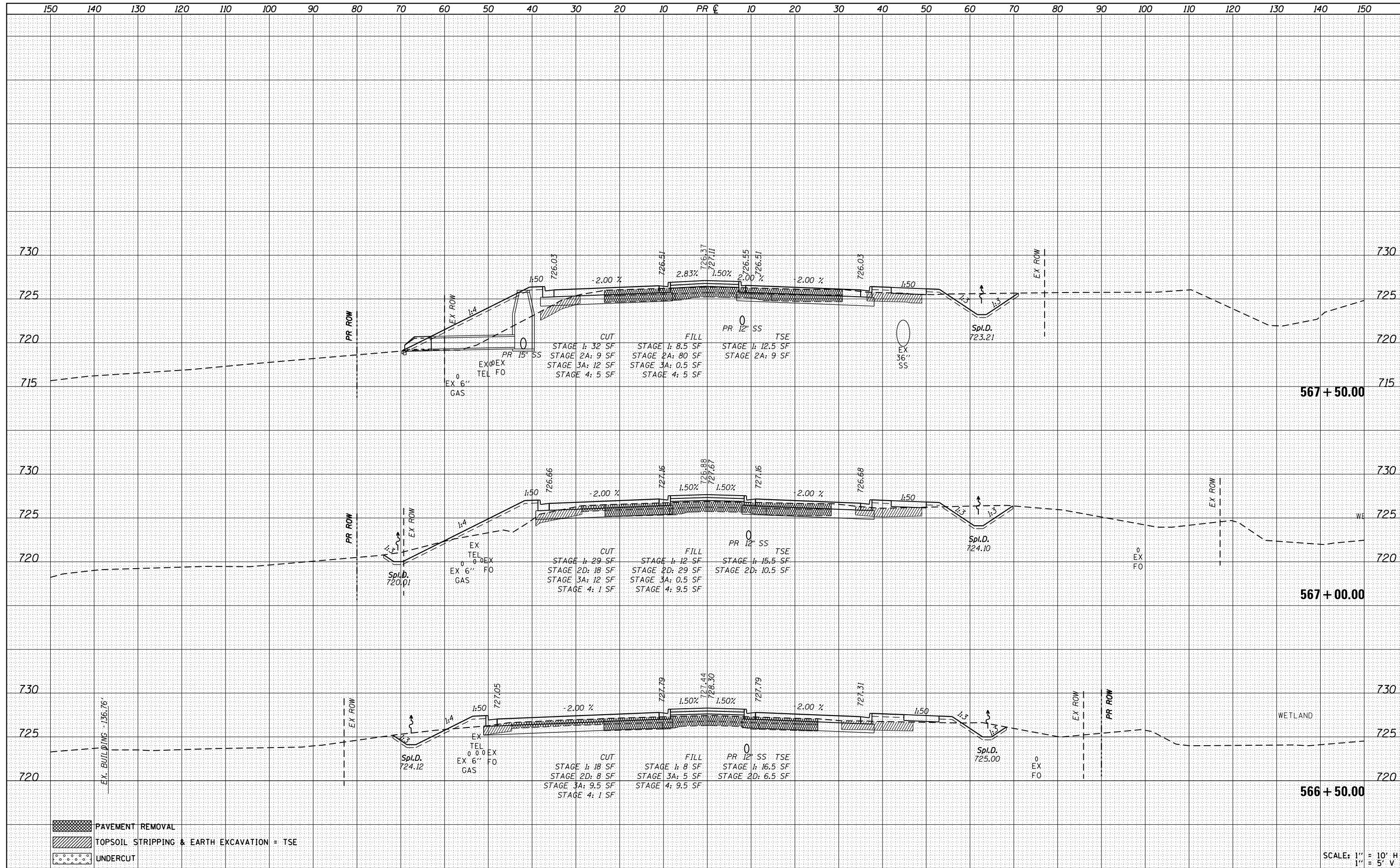
IL 71 CROSS SECTIONS

SCALE: SHEET OF SHEETS STA. 562+50.00 TO STA. 563+50.00

F.A.P. RTE.	SECTION	COUNTY	TOTAL SHEETS	SHEET NO.
311	(1)R, I	KENDALL	558	503
CONTRACT NO. 66D24				
ILLINOIS FED. AID PROJECT				

DATE	
BY	
FINAL SURVEY	
PLOTTED TEMPLATE	
NOTE BOOK	
AREAS CHECKED	
NO.	

DATE	
BY	
ORIGINAL SURVEY	
PLOTTED TEMPLATE	
NOTE BOOK	
AREAS CHECKED	
NO.	



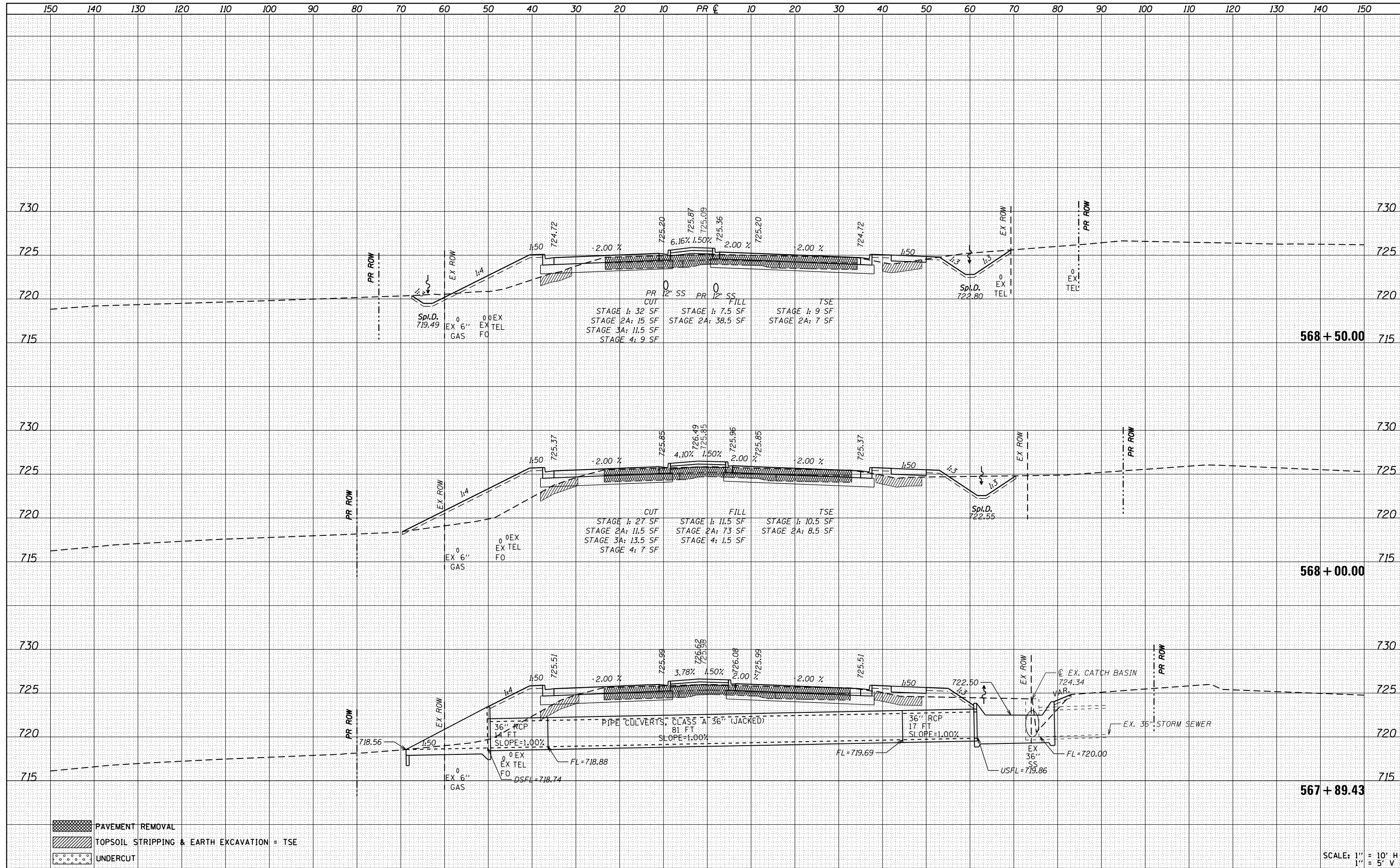
- PAVEMENT REMOVAL
- TOPSOIL STRIPPING & EARTH EXCAVATION = TSE
- UNDERCUT

SCALE: 1" = 10' H
1" = 5' V

FILE NAME = D366D24-sht-xssht-IL71.dgn	USER NAME = bemory	DESIGNED -	REVISD -	STATE OF ILLINOIS DEPARTMENT OF TRANSPORTATION	IL 71 CROSS SECTIONS				F.A.P. RTE. 311	SECTION (1)R, I	COUNTY KENDALL	TOTAL SHEETS 558	SHEET NO. 506
Default	PLOT SCALE = 20.0000' / in.	DRAWN -	REVISD -		SCALE:	SHEET	OF	SHEETS	STA. 566+50.00	TO STA. 567+50.00	CONTRACT NO. 66D24		
	PLOT DATE = 1/18/2018	CHECKED -	REVISD -		ILLINOIS FED. AID PROJECT								
		DATE -	REVISD -										

DATE	
BY	
FINAL SURVEY	
PLOTTED	
TEMPLATE	
NOTE BOOK	
AREAS CHECKED	
NO.	

DATE	
BY	
ORIGINAL SURVEY	
PLOTTED	
TEMPLATE	
NOTE BOOK	
AREAS CHECKED	
NO.	



- PAVEMENT REMOVAL
- TOPSOIL STRIPPING & EARTH EXCAVATION = TSE
- UNDERCUT

SCALE: 1" = 10' H
1" = 5' V

FILE NAME = D366D24-sht-xxsh-t-IL71.dgn

USER NAME = bemory	DESIGNED -	REVISED -
	DRAWN -	REVISED -
PLOT SCALE = 20.0000' / in.	CHECKED -	REVISED -
PLOT DATE = 1/18/2018	DATE -	REVISED -

**STATE OF ILLINOIS
DEPARTMENT OF TRANSPORTATION**

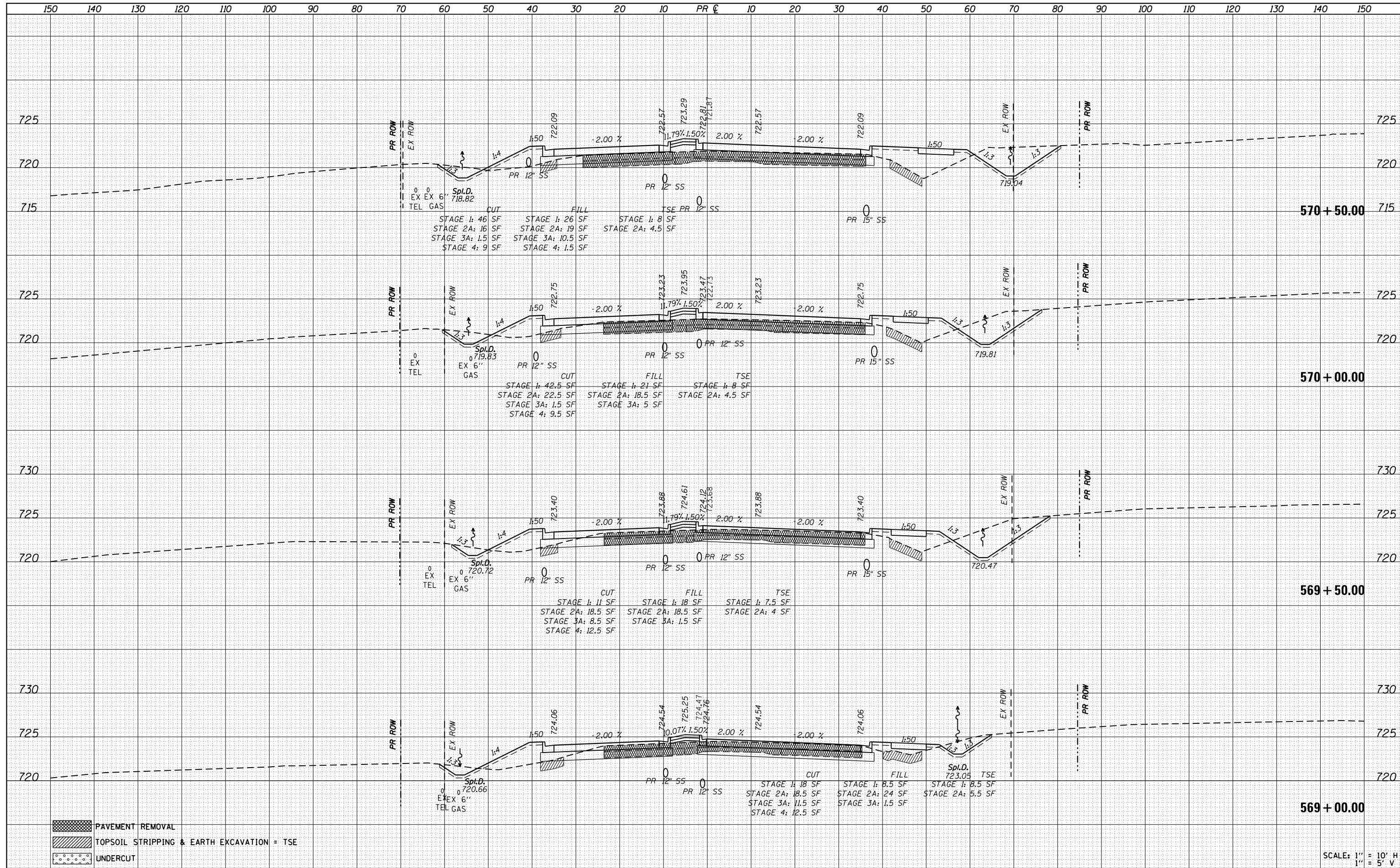
IL 71 CROSS SECTIONS

SCALE: SHEET OF SHEETS STA. 567+89.43 TO STA. 568+50.00

F.A.P. RTE. 311	SECTION (1)R, I	COUNTY KENDALL	TOTAL SHEETS 558	SHEET NO. 507
CONTRACT NO. 66D24				
ILLINOIS FED. AID PROJECT				

DATE	
BY	
FINAL SURVEY	
PLOTTED	
TEMPLATE	
NOTE BOOK	
AREAS CHECKED	
NO.	

DATE	
BY	
ORIGINAL SURVEY	
PLOTTED	
TEMPLATE	
NOTE BOOK	
AREAS CHECKED	
NO.	



- PAVEMENT REMOVAL
- TOPSOIL STRIPPING & EARTH EXCAVATION = TSE
- UNDERCUT

SCALE: 1" = 10' H
1" = 5' V

FILE NAME = D366D24-sht-xxst-IL71.dgn

USER NAME = bemery	DESIGNED -	REVISED -
	DRAWN -	REVISED -
PLOT SCALE = 20.0000' / in.	CHECKED -	REVISED -
PLOT DATE = 1/18/2018	DATE -	REVISED -

**STATE OF ILLINOIS
DEPARTMENT OF TRANSPORTATION**

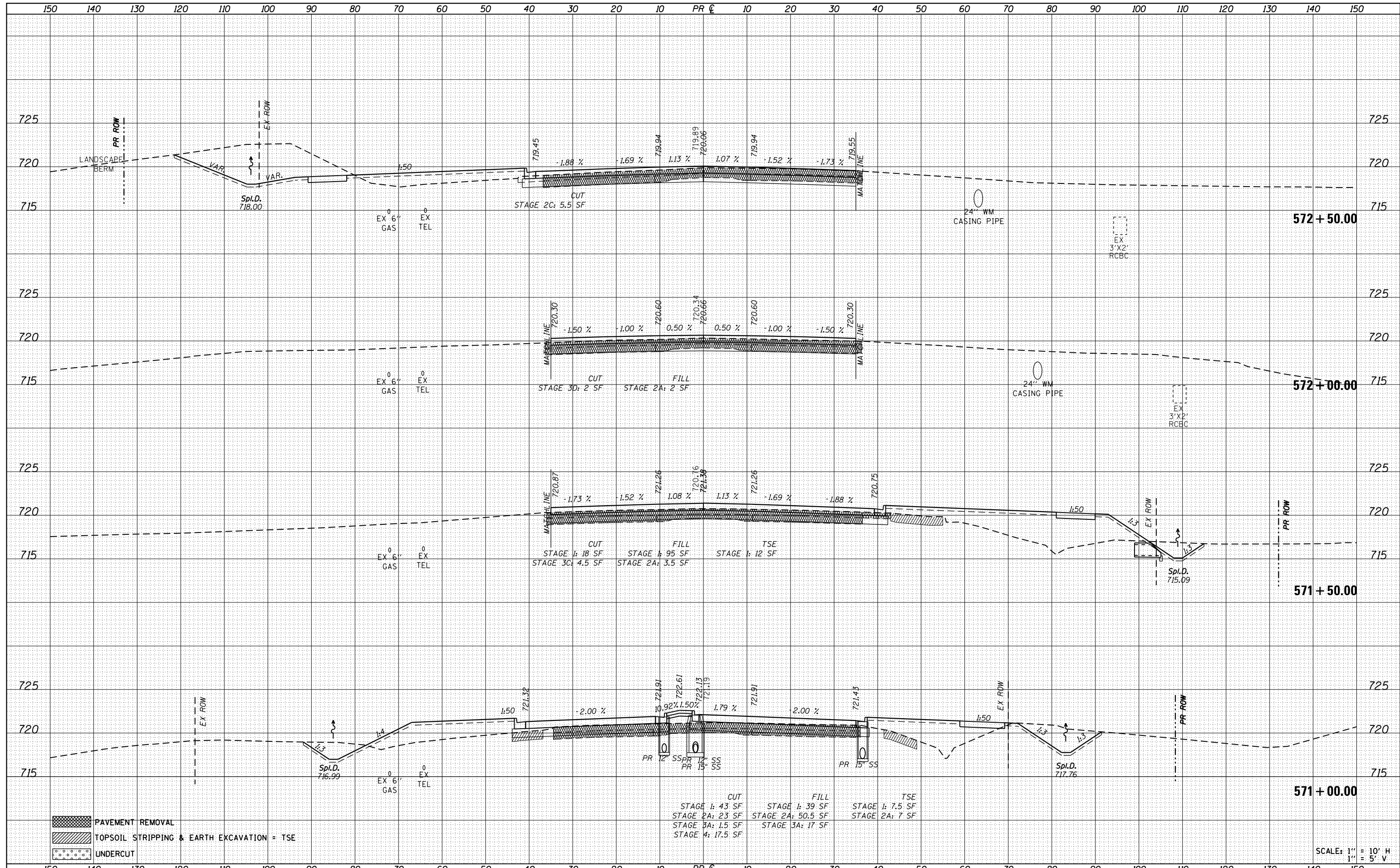
IL 71 CROSS SECTIONS

SCALE: SHEET OF SHEETS STA. 569+00.00 TO STA. 570+50.00

F.A.P. RTE. 311	SECTION (1)R, I	COUNTY KENDALL	TOTAL SHEETS 558	SHEET NO. 508
CONTRACT NO. 66D24				
ILLINOIS FED. AID PROJECT				

DATE	
BY	
FINAL SURVEY	
NO.:	
SURVEYED	
PLOTTED	
TEMPLATE	
AREAS	
CHECKED	

DATE	
BY	
ORIGINAL SURVEY	
NO.:	
SURVEYED	
PLOTTED	
TEMPLATE	
AREAS	
CHECKED	



- PAVEMENT REMOVAL
- TOPSOIL STRIPPING & EARTH EXCAVATION = TSE
- UNDERCUT

SCALE: 1" = 10' H
1" = 5' V

FILE NAME = D366024-sht-xssht-IL71.dgn

USER NAME = bemory
DESIGNED -
DRAWN -
CHECKED -
DATE -

REVISD -
REVISD -
REVISD -
REVISD -

**STATE OF ILLINOIS
DEPARTMENT OF TRANSPORTATION**

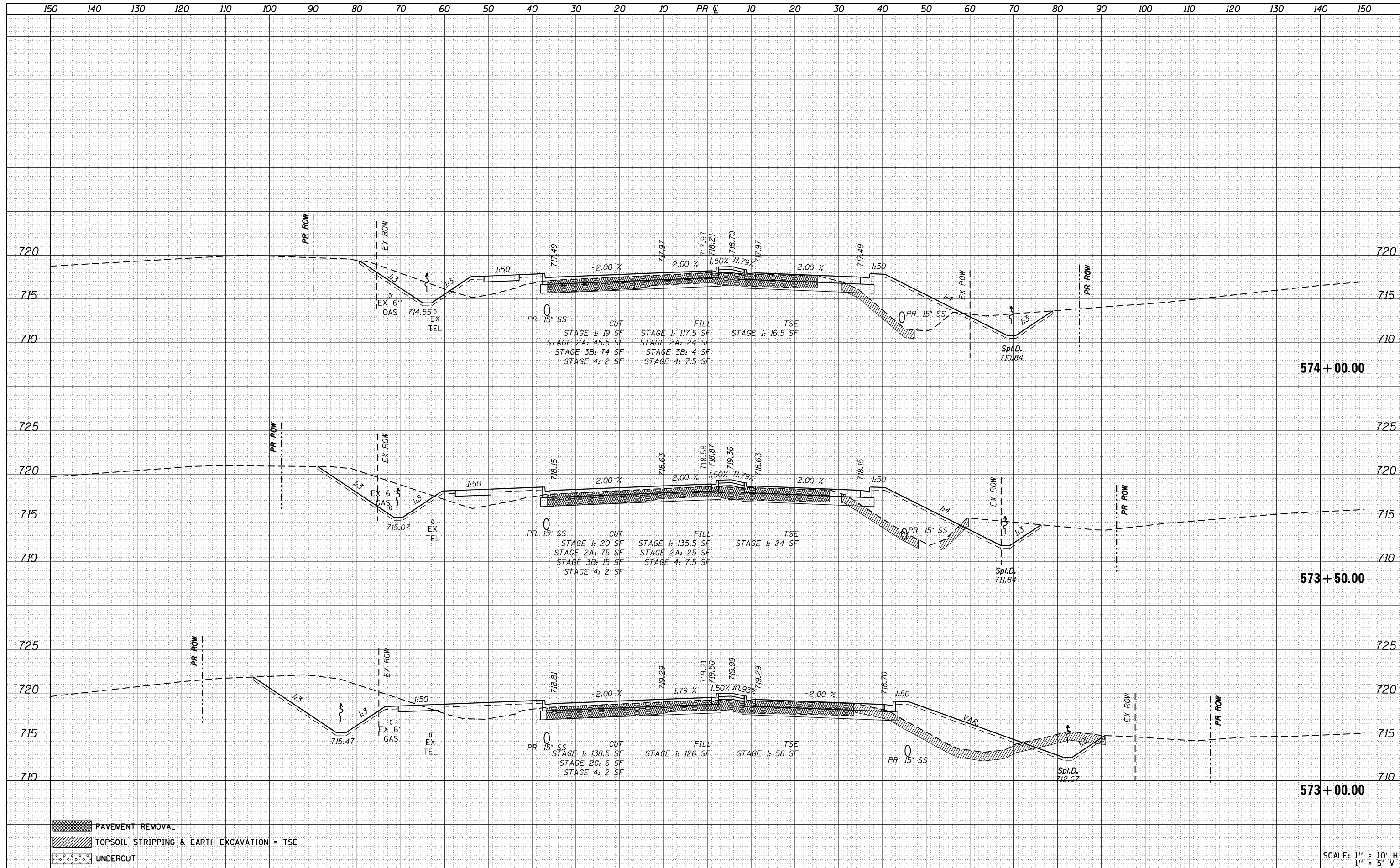
IL 71 CROSS SECTIONS

SCALE: SHEET OF SHEETS STA. 571+00.00 TO STA. 572+50.00

F.A.P. RTE.	SECTION	COUNTY	TOTAL SHEETS	SHEET NO.
311	(1)R, I	KENDALL	558	509
CONTRACT NO. 66D24			ILLINOIS FED. AID PROJECT	

DATE	
BY	
FINAL SURVEY	
SURVEY PLOTTED	
NOTE BOOK	
AREAS CHECKED	
AREAS CHECKED	

DATE	
BY	
ORIGINAL SURVEY	
PLOTTED	
NOTE BOOK	
AREAS CHECKED	
AREAS CHECKED	



FILE NAME = D366D24-sht-xxsh-t-IL71.dgn
 Default

USER NAME = bemery	DESIGNED -	REVISD -
	DRAWN -	REVISD -
PLOT SCALE = 20.0000' / in.	CHECKED -	REVISD -
PLOT DATE = 1/18/2018	DATE -	REVISD -

**STATE OF ILLINOIS
 DEPARTMENT OF TRANSPORTATION**

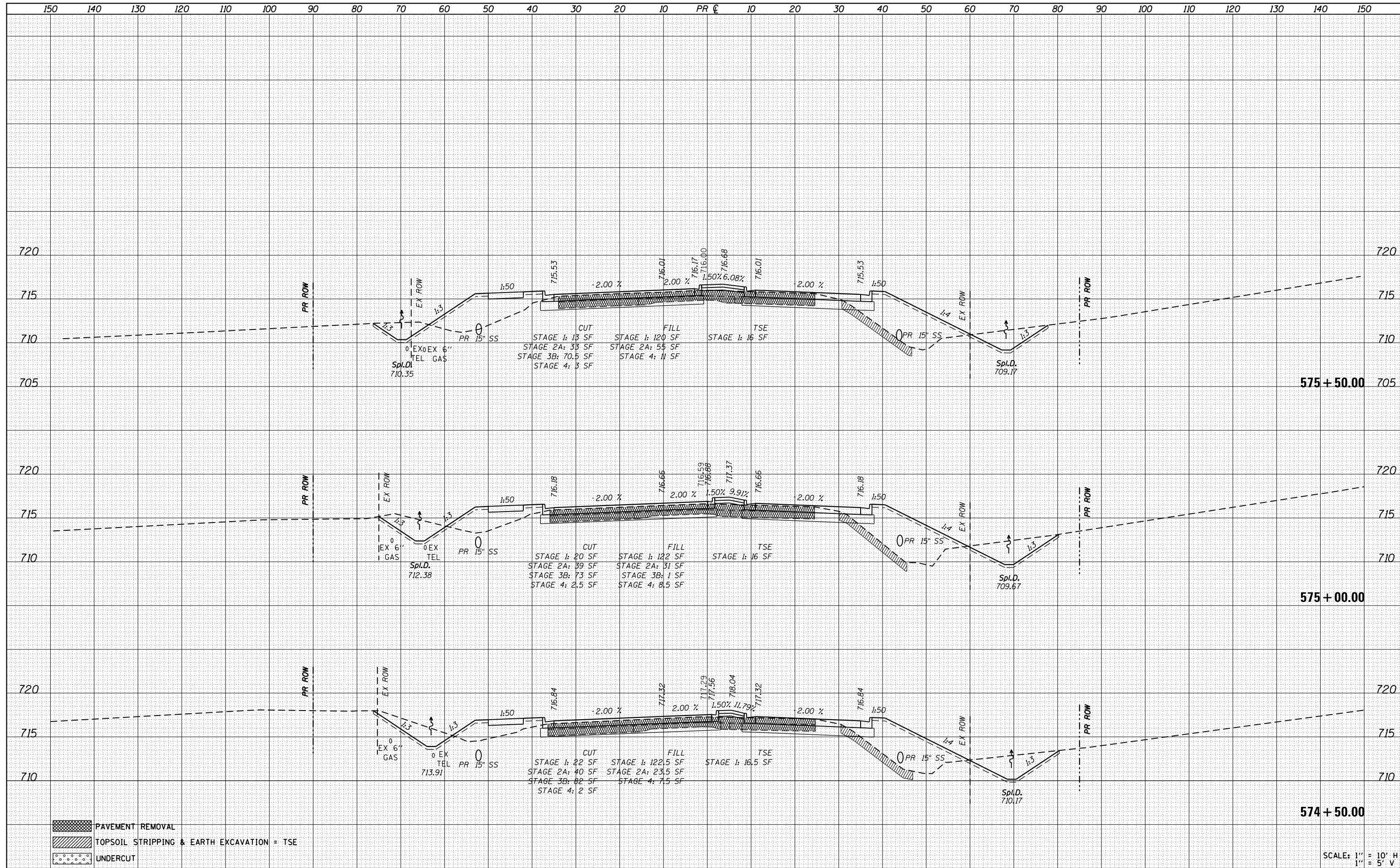
IL 71 CROSS SECTIONS

SCALE: SHEET OF SHEETS STA. 573+00.00 TO STA. 574+00.00

F.A.P. RTE.	SECTION	COUNTY	TOTAL SHEETS	SHEET NO.
311	(1)R, I	KENDALL	558	510
CONTRACT NO. 66D24				
ILLINOIS FED. AID PROJECT				

DATE	
BY	
FINAL SURVEY	
SURVEY PLOTTED	
NOTE BOOK	
AREAS CHECKED	
AREAS CHECKED	

DATE	
BY	
ORIGINAL SURVEY	
SURVEY PLOTTED	
NOTE BOOK	
AREAS CHECKED	
AREAS CHECKED	



- PAVEMENT REMOVAL
- TOPSOIL STRIPPING & EARTH EXCAVATION = TSE
- UNDERCUT

SCALE: 1" = 10' H
1" = 5' V

FILE NAME = D366D24-sht-ssht-IL71.dgn
Default

USER NAME = bemory
DESIGNED -
DRAWN -
CHECKED -
DATE -

REVISED -
REVISED -
REVISED -
REVISED -

**STATE OF ILLINOIS
DEPARTMENT OF TRANSPORTATION**

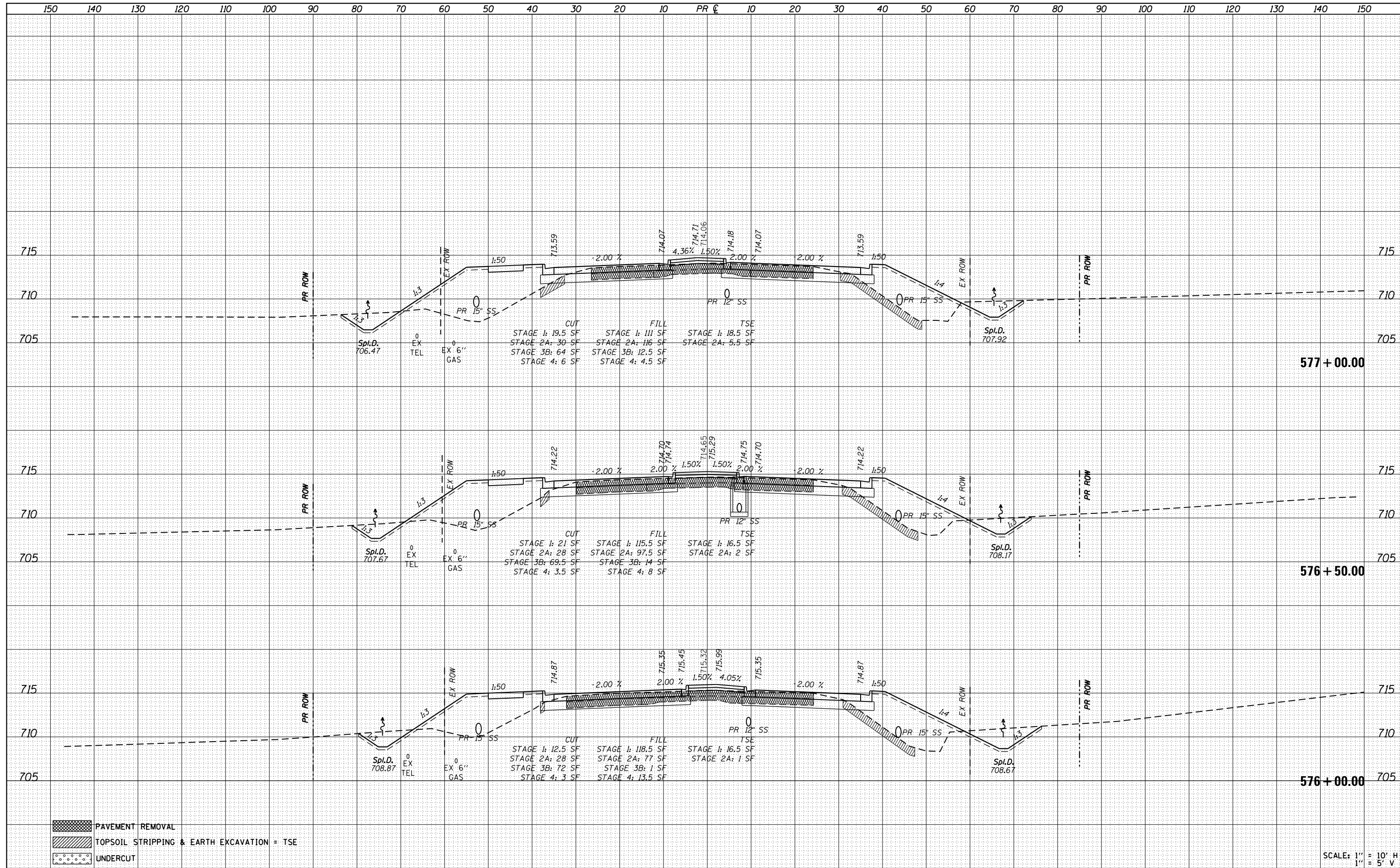
IL 71 CROSS SECTIONS

SCALE: SHEET OF SHEETS STA. 574+50.00 TO STA. 575+50.00

F.A.P. RTE.	SECTION	COUNTY	TOTAL SHEETS	SHEET NO.
311	(1)R, I	KENDALL	558	511
			CONTRACT NO. 66D24	
ILLINOIS FED. AID PROJECT				

DATE	
BY	
SURVEYED	
PLOTTED	
TEMPLATE	
AREAS	
AREAS CHECKED	
NO.	

DATE	
BY	
SURVEYED	
PLOTTED	
TEMPLATE	
AREAS	
AREAS CHECKED	
NO.	



- PAVEMENT REMOVAL
- TOPSOIL STRIPPING & EARTH EXCAVATION = TSE
- UNDERCUT

SCALE: 1" = 10' H
1" = 5' V

FILE NAME = D366D24-sht-xxsh-IL71.dgn
Default

USER NAME = bemory	DESIGNED -	REVISED -
	DRAWN -	REVISED -
PLOT SCALE = 20.0000' / in.	CHECKED -	REVISED -
PLOT DATE = 1/18/2018	DATE -	REVISED -

**STATE OF ILLINOIS
DEPARTMENT OF TRANSPORTATION**

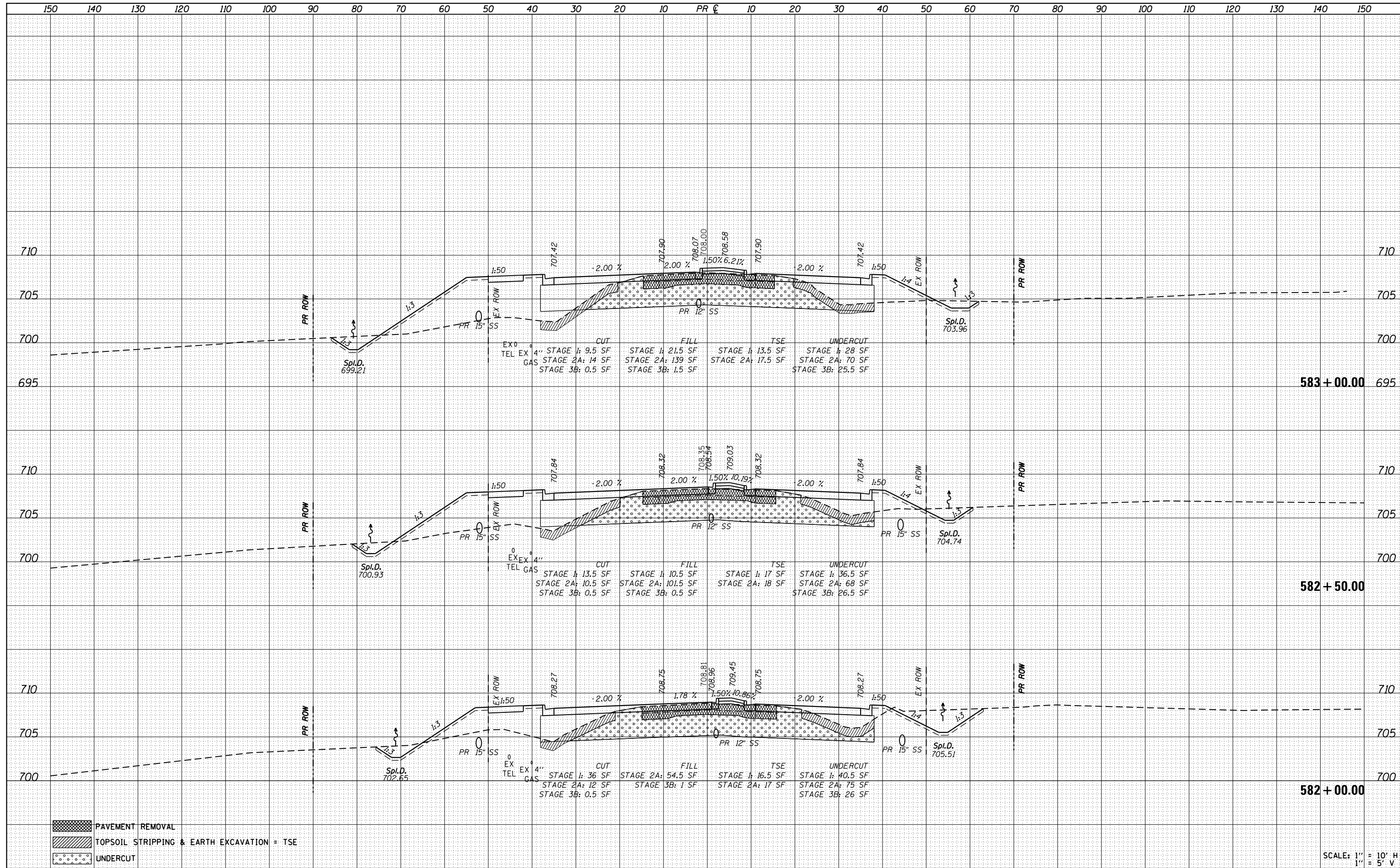
IL 71 CROSS SECTIONS

SCALE: SHEET OF SHEETS STA. 576+00.00 TO STA. 577+00.00

F.A.P. RTE.	SECTION	COUNTY	TOTAL SHEETS	SHEET NO.
311	(1)R, I	KENDALL	558	512
CONTRACT NO. 66D24			ILLINOIS FED. AID PROJECT	

DATE	
BY	
FINAL SURVEY	
SURVEYED	
PLOTTED	
TEMPLATE	
NOTE BOOK	
AREAS CHECKED	
AREAS CHECKED	

DATE	
BY	
ORIGINAL SURVEY	
SURVEYED	
PLOTTED	
TEMPLATE	
NOTE BOOK	
AREAS CHECKED	
AREAS CHECKED	



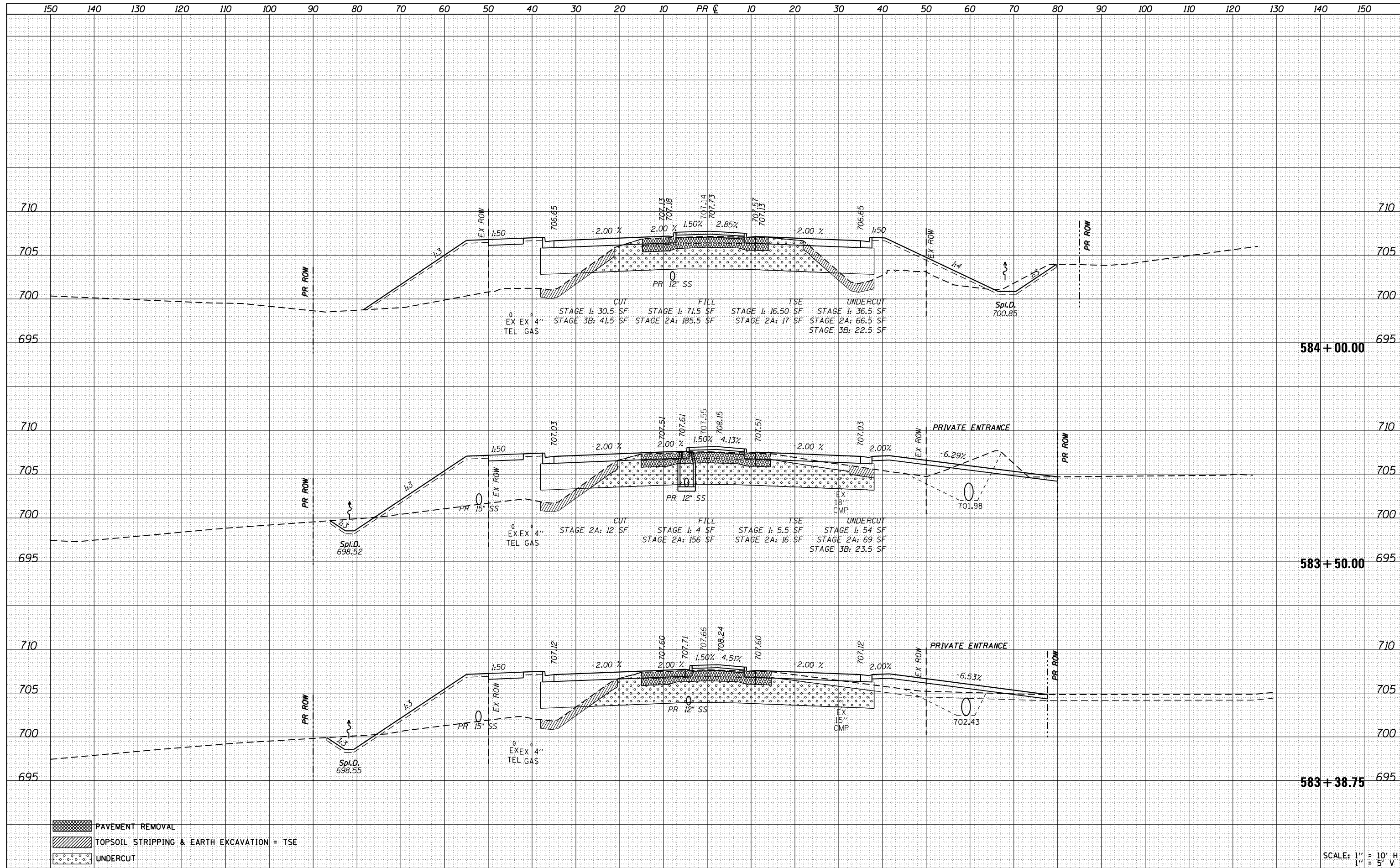
- PAVEMENT REMOVAL
- TOPSOIL STRIPPING & EARTH EXCAVATION = TSE
- UNDERCUT

SCALE: 1" = 10' H
1" = 5' V

FILE NAME = D366D24-sht-ssht-IL71.dgn	USER NAME = bemory	DESIGNED -	REVISED -	STATE OF ILLINOIS DEPARTMENT OF TRANSPORTATION	IL 71 CROSS SECTIONS	F.A.P. RTE. 311	SECTION (1)R, I	COUNTY KENDALL	TOTAL SHEETS 558	SHEET NO. 516		
Default	PLOT SCALE = 20.0000' / in.	CHECKED -	REVISED -			SCALE:	SHEET OF SHEETS	STA. 582+00.00	TO STA. 583+00.00	CONTRACT NO. 66D24		
	PLOT DATE = 1/18/2018	DATE -	REVISED -			ILLINOIS FED. AID PROJECT						

DATE	
BY	
SURVEYED	
PLOTTED	
TEMPLATE	
AREAS	
CHECKED	
FINAL	
NO.	

DATE	
BY	
SURVEYED	
PLOTTED	
TEMPLATE	
AREAS	
CHECKED	
ORIGINAL	
NO.	



- PAVEMENT REMOVAL
- TOPSOIL STRIPPING & EARTH EXCAVATION = TSE
- UNDERCUT

SCALE: 1" = 10' H
1" = 5' V

FILE NAME = D366024-sht-xxsht-IL71.dgn

USER NAME = bemery
DESIGNED -
DRAWN -
CHECKED -
DATE -

REVISIED -
REVISIED -
REVISIED -
REVISIED -

**STATE OF ILLINOIS
DEPARTMENT OF TRANSPORTATION**

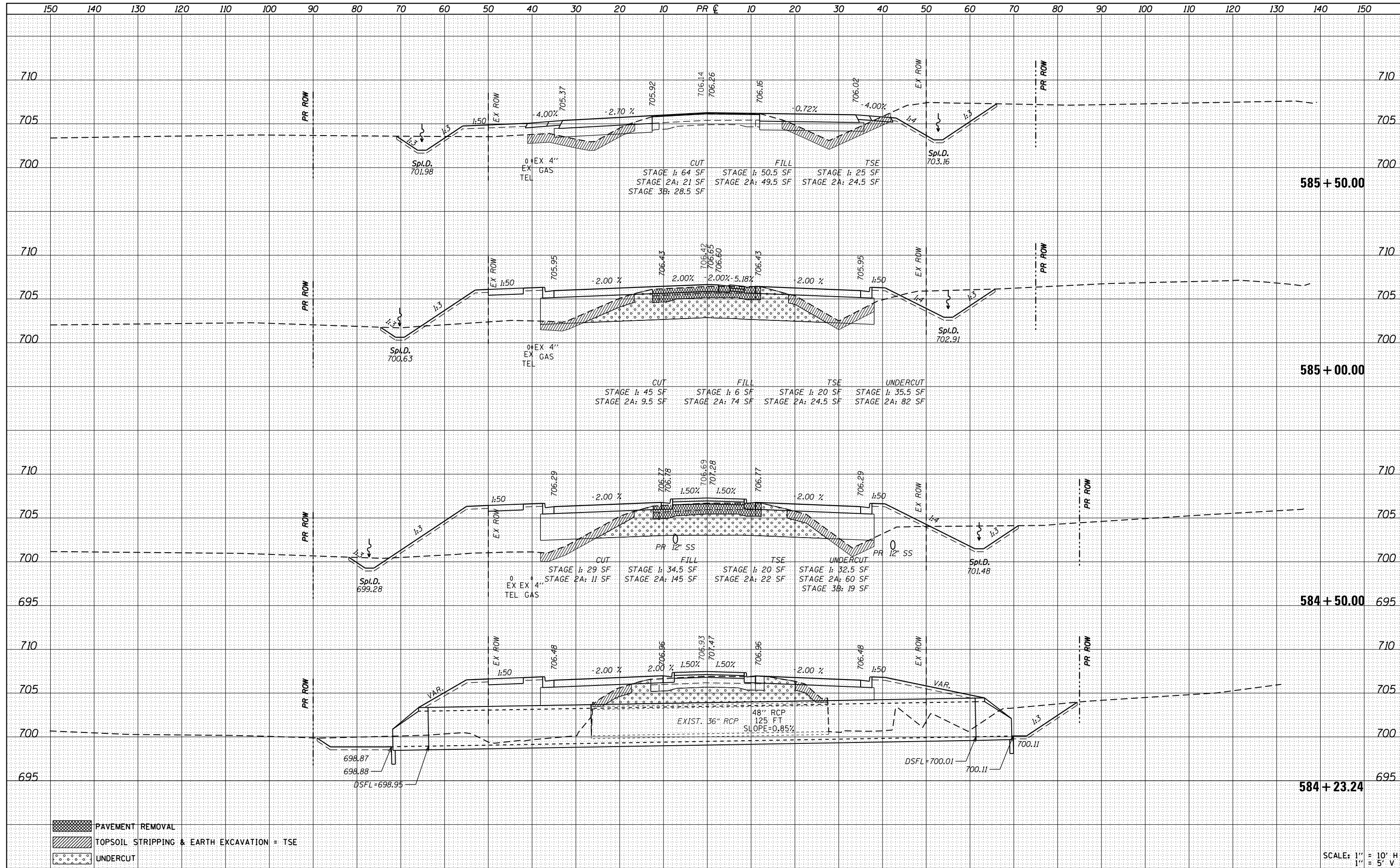
IL 71 CROSS SECTIONS

SCALE: SHEET OF SHEETS STA. 583+38.75 TO STA. 584+00.00

F.A.P. RTE.	SECTION	COUNTY	TOTAL SHEETS	SHEET NO.
311	(1)R, I	KENDALL	558	517
CONTRACT NO. 66D24			ILLINOIS FED. AID PROJECT	

DATE	
BY	
FINAL SURVEY	
NOTE BOOK	
NO.	
SURVEYED	
PLOTTED	
TEMPLATE	
AREAS	
CHECKED	

DATE	
BY	
ORIGINAL SURVEY	
NOTE BOOK	
NO.	
SURVEYED	
PLOTTED	
TEMPLATE	
AREAS	
CHECKED	



- PAVEMENT REMOVAL
- TOPSOIL STRIPPING & EARTH EXCAVATION = TSE
- UNDERCUT

SCALE: 1" = 10' H
1" = 5' V

FILE NAME = D366D24-sht-xxsht-IL71.dgn

USER NAME = bemery	DESIGNED -	REVISED -
	DRAWN -	REVISED -
	CHECKED -	REVISED -
	DATE -	REVISED -

**STATE OF ILLINOIS
DEPARTMENT OF TRANSPORTATION**

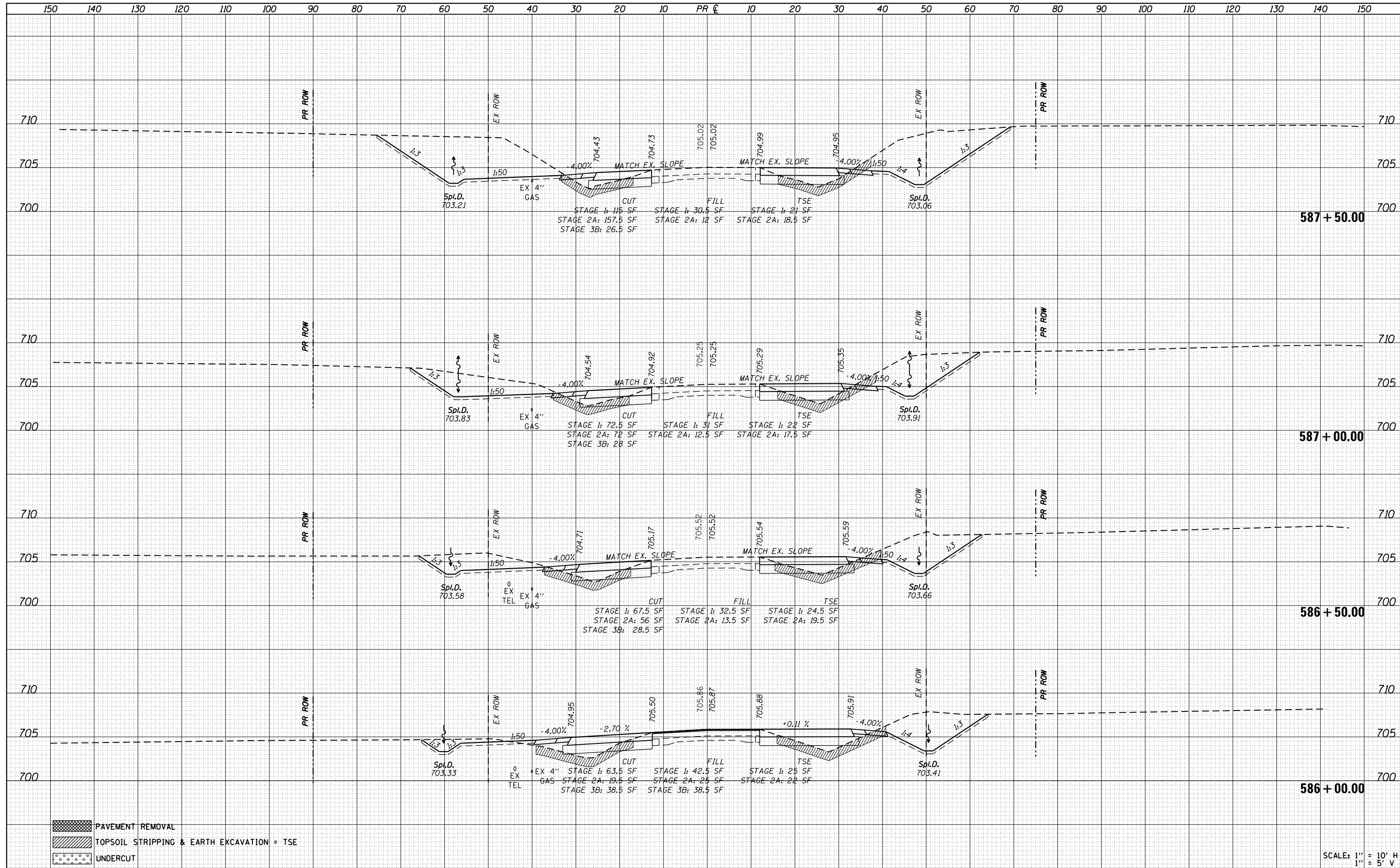
IL 71 CROSS SECTIONS

SCALE: SHEET OF SHEETS STA. 584+23.24 TO STA. 585+50.00

F.A.P. RTE.	SECTION	COUNTY	TOTAL SHEETS	SHEET NO.
311	(1)R, I	KENDALL	558	518
				CONTRACT NO. 66D24
ILLINOIS FED. AID PROJECT				

DATE	
BY	
ORIGINAL SURVEY	
SURVEYED	
PLOTTED	
TEMPLATE	
AREAS	
CHECKED	
NO.	

DATE	
BY	
ORIGINAL SURVEY	
SURVEYED	
PLOTTED	
TEMPLATE	
AREAS	
CHECKED	
NO.	



- PAVEMENT REMOVAL
- TOPSOIL STRIPPING & EARTH EXCAVATION = TSE
- UNDERCUT

SCALE: 1" = 10' H
1" = 5' V

FILE NAME = D366D24-sht-xxsht-IL71.dgn
Default

USER NAME = bemory	DESIGNED -	REVISED -
	DRAWN -	REVISED -
PLOT SCALE = 20.0000' / in.	CHECKED -	REVISED -
PLOT DATE = 1/18/2018	DATE -	REVISED -

**STATE OF ILLINOIS
DEPARTMENT OF TRANSPORTATION**

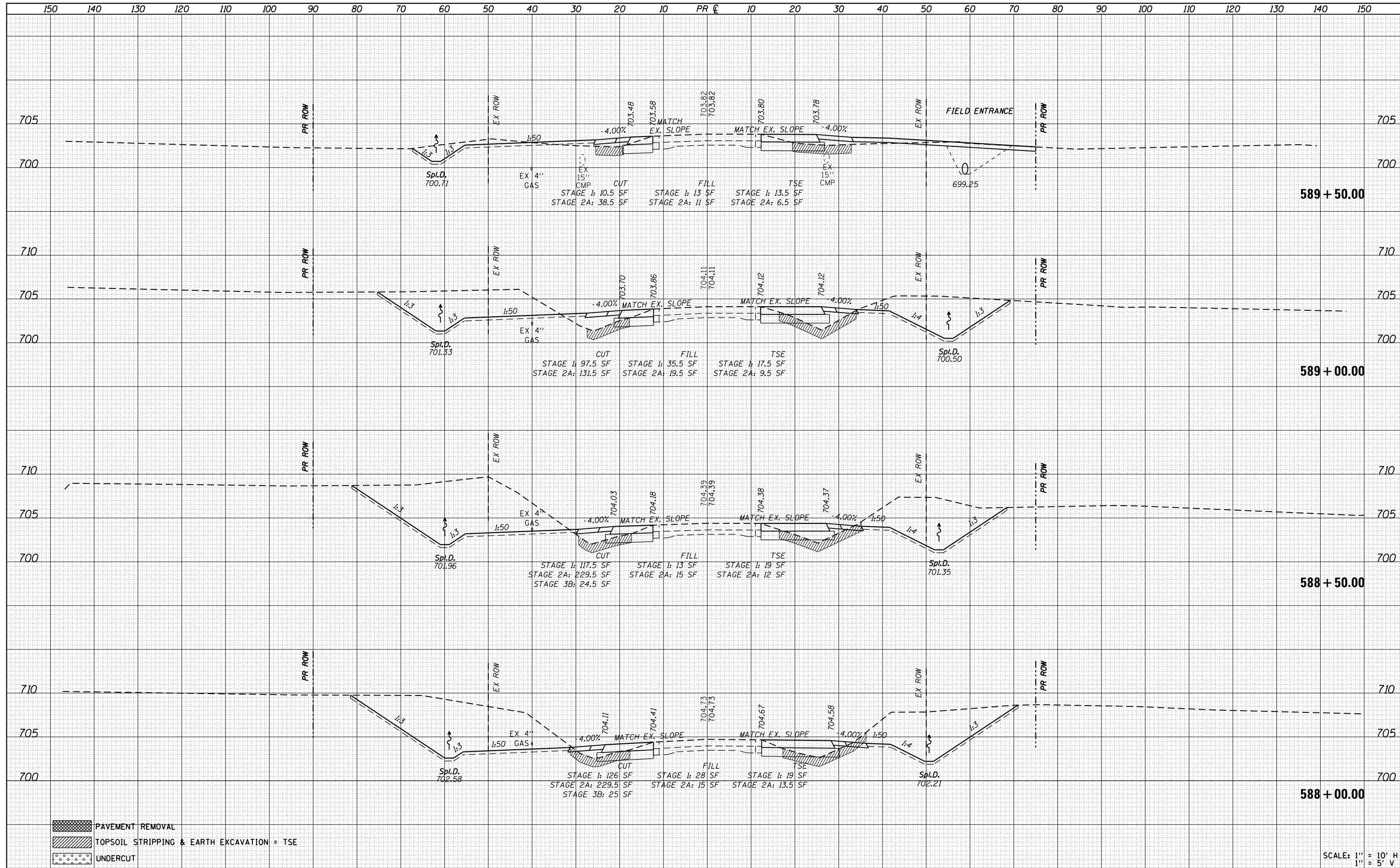
IL 71 CROSS SECTIONS

SCALE: SHEET OF SHEETS STA. 586+00.00 TO STA. 587+50.00

F.A.P. RTE.	SECTION	COUNTY	TOTAL SHEETS	SHEET NO.
311	(1)R, I	KENDALL	558	519
			CONTRACT NO. 66D24	
ILLINOIS FED. AID PROJECT				

DATE	
BY	
SURVEYED	
PLOTTED	
TEMPLATE	
AREAS	
CHECKED	
NO.	

DATE	
BY	
SURVEYED	
PLOTTED	
TEMPLATE	
AREAS	
CHECKED	
NO.	



- PAVEMENT REMOVAL
- TOPSOIL STRIPPING & EARTH EXCAVATION = TSE
- UNDERCUT

SCALE: 1" = 10' H
1" = 5' V

FILE NAME = D366D24-sht-xxsh-IL71.dgn
Default

USER NAME = bemory	DESIGNED -	REVISED -
	DRAWN -	REVISED -
PLOT SCALE = 20.0000' / in.	CHECKED -	REVISED -
PLOT DATE = 1/18/2018	DATE -	REVISED -

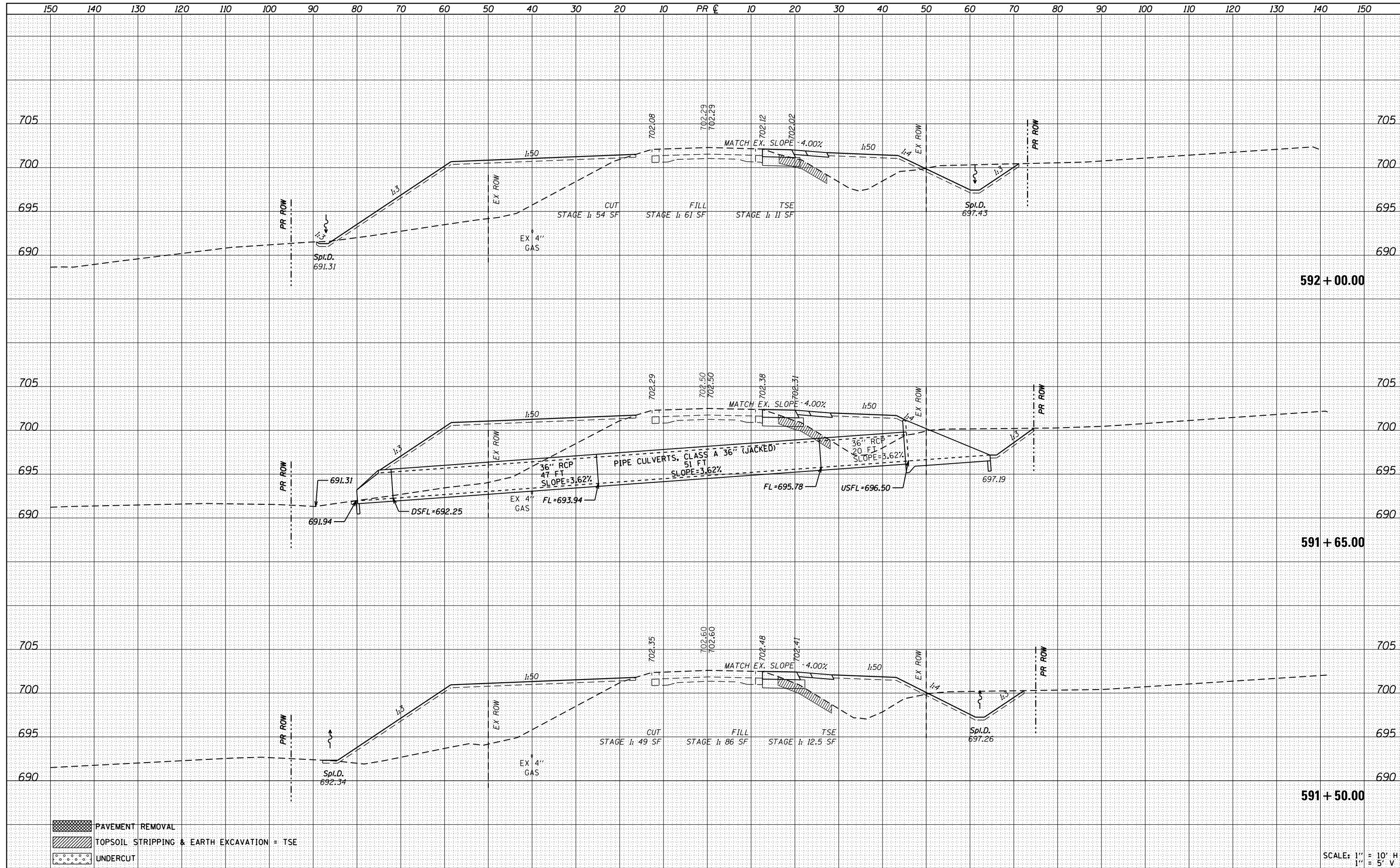
**STATE OF ILLINOIS
DEPARTMENT OF TRANSPORTATION**

IL 71 CROSS SECTIONS	
SCALE:	SHEET OF SHEETS
STA. 588+00.00 TO STA. 589+50.00	

F.A.P. RTE. 311	SECTION (1)R, I	COUNTY KENDALL	TOTAL SHEETS 558	SHEET NO. 520
CONTRACT NO. 66D24				ILLINOIS FED. AID PROJECT

DATE	
BY	
SURVEYED	
PLOTTED	
TEMPLATE	
AREAS	
CHECKED	
NO.	

DATE	
BY	
SURVEYED	
PLOTTED	
TEMPLATE	
AREAS	
CHECKED	
NO.	



- PAVEMENT REMOVAL
- TOPSOIL STRIPPING & EARTH EXCAVATION = TSE
- UNDERCUT

SCALE: 1" = 10' H
1" = 5' V

FILE NAME = D366D24-sht-xxsht-IL71.dgn
Default

USER NAME = bemery	DESIGNED -	REVISED -
	DRAWN -	REVISED -
PLOT SCALE = 20.0000' / in.	CHECKED -	REVISED -
PLOT DATE = 1/18/2018	DATE -	REVISED -

**STATE OF ILLINOIS
DEPARTMENT OF TRANSPORTATION**

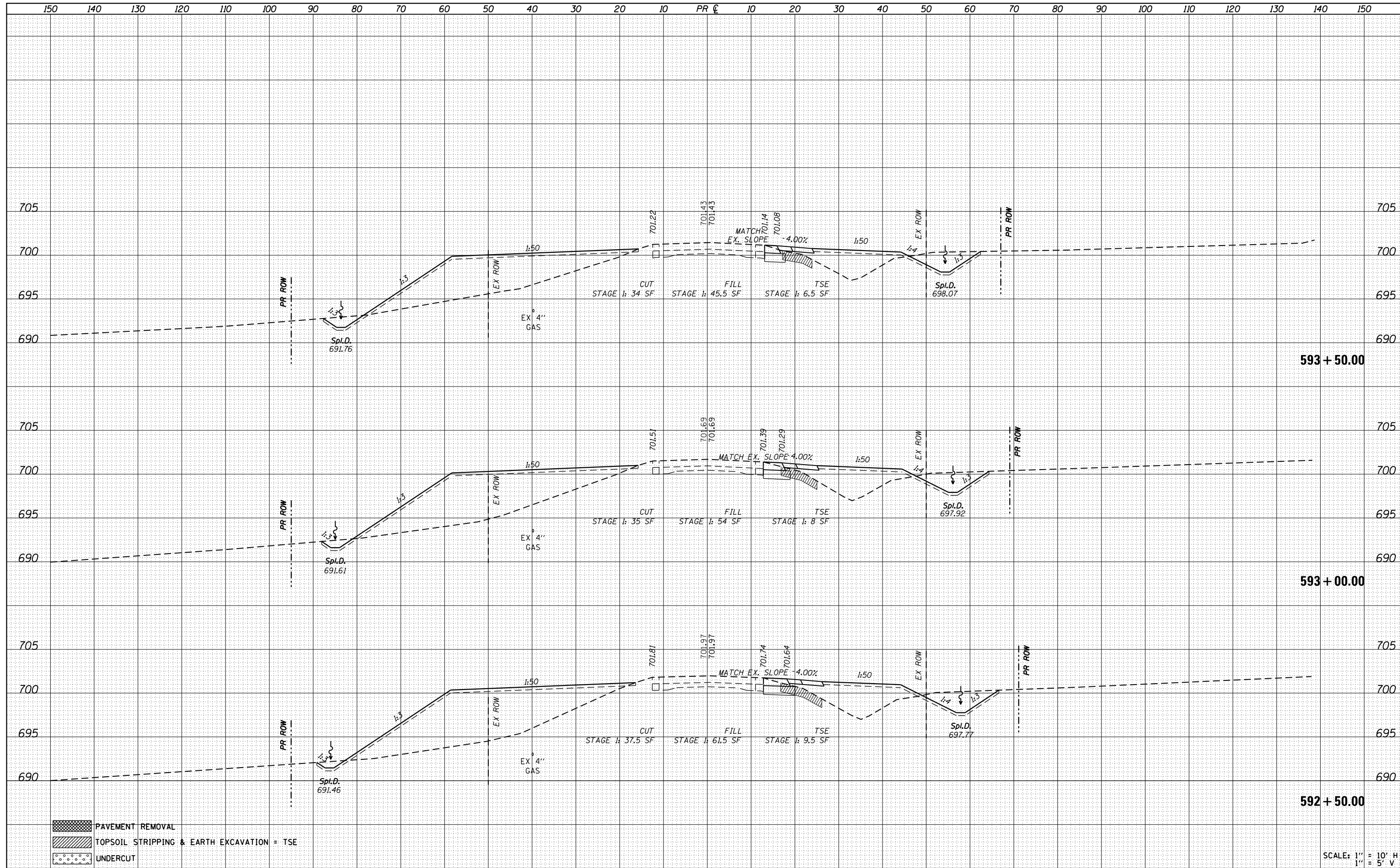
IL 71 CROSS SECTIONS

SCALE: SHEET OF SHEETS STA. 591+50.00 TO STA. 592+00.00

F.A.P. RTE.	SECTION	COUNTY	TOTAL SHEETS	SHEET NO.
311	(1)R, I	KENDALL	558	522
CONTRACT NO. 66D24				
ILLINOIS FED. AID PROJECT				

DATE	
BY	
FINAL SURVEY	SURVEYED
NOTE BOOK	PLOTTED
NO.	TEMPLATE
	AREAS
	CHECKED

DATE	
BY	
ORIGINAL SURVEY	SURVEYED
NOTE BOOK	PLOTTED
NO.	TEMPLATE
	AREAS
	CHECKED



- PAVEMENT REMOVAL
- TOPSOIL STRIPPING & EARTH EXCAVATION = TSE
- UNDERCUT

SCALE: 1" = 10' H
1" = 5' V

FILE NAME = D366D24-sht-xxsht-IL71.dgn
Default

USER NAME = bemory
DESIGNED -
DRAWN -
CHECKED -
DATE -

REVISÉ -
REVISÉ -
REVISÉ -
REVISÉ -

**STATE OF ILLINOIS
DEPARTMENT OF TRANSPORTATION**

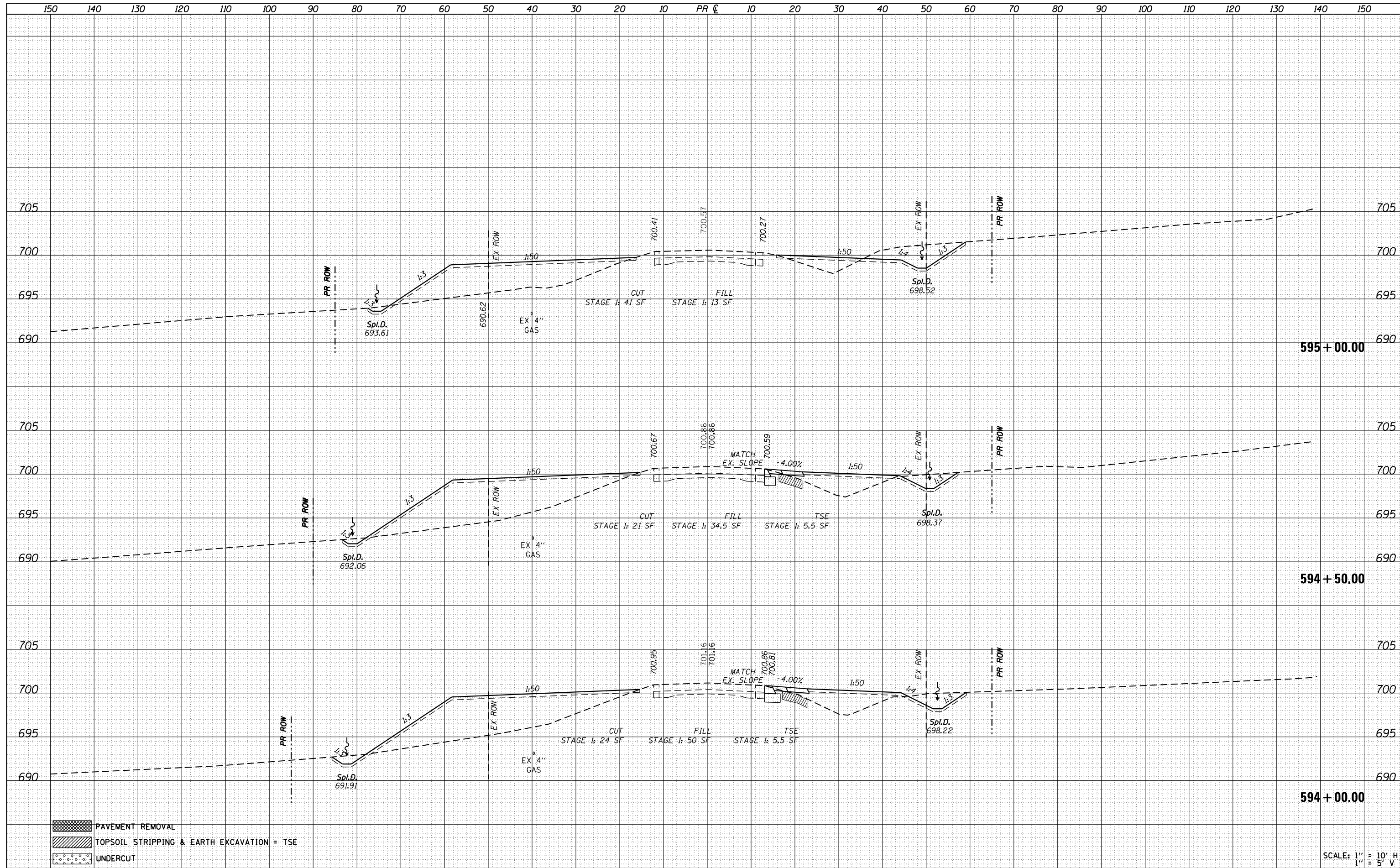
IL 71 CROSS SECTIONS

SCALE: SHEET OF SHEETS STA. 592+50.00 TO STA. 593+50.00

F.A.P. RTE.	SECTION	COUNTY	TOTAL SHEETS	SHEET NO.
311	(1)R, I	KENDALL	558	523
			CONTRACT NO. 66D24	
ILLINOIS FED. AID PROJECT				

DATE	
BY	
FINAL SURVEY	SURVEYED
NOTE BOOK	PLOTTED
NO.	TEMPLATE
	AREAS
	CHECKED

DATE	
BY	
ORIGINAL SURVEY	SURVEYED
NOTE BOOK	PLOTTED
NO.	TEMPLATE
	AREAS
	CHECKED



- PAVEMENT REMOVAL
- TOPSOIL STRIPPING & EARTH EXCAVATION = TSE
- UNDERCUT

SCALE: 1" = 10' H
1" = 5' V

FILE NAME = D366D24-sht-xxsh-t-IL71.dgn
Default

USER NAME = bemory	DESIGNED -	REVISED -
	DRAWN -	REVISED -
PLOT SCALE = 20.0000' / in.	CHECKED -	REVISED -
PLOT DATE = 1/18/2018	DATE -	REVISED -

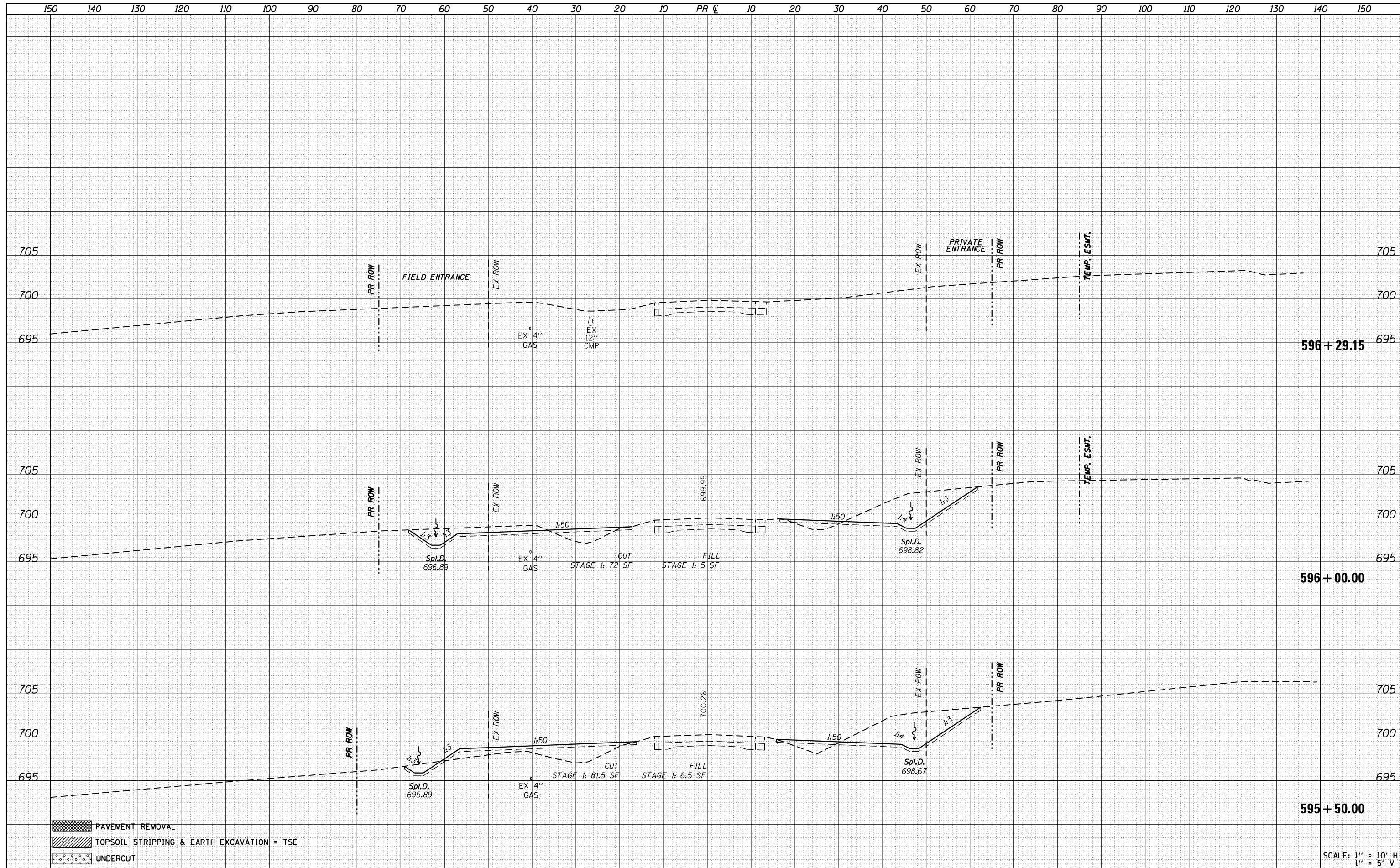
**STATE OF ILLINOIS
DEPARTMENT OF TRANSPORTATION**

IL 71 CROSS SECTIONS			
SCALE:	SHEET	OF	SHEETS
			STA. 594+00.00 TO STA. 595+00.00

F.A.P. RTE.	SECTION	COUNTY	TOTAL SHEETS	SHEET NO.
311	(1)R, I	KENDALL	558	524
				CONTRACT NO. 66D24
ILLINOIS FED. AID PROJECT				

DATE	
BY	
FINISHED	
PLOTTED	
TEMPLATE	
AREAS	
CHECKED	
NO.	

DATE	
BY	
ORIGINAL	
SURVEY	
NOTE	
BOOK	
AREAS	
CHECKED	
NO.	



- PAVEMENT REMOVAL
- TOPSOIL STRIPPING & EARTH EXCAVATION = TSE
- UNDERCUT

SCALE: 1" = 10' H
1" = 5' V

FILE NAME = D366D24-sht-ssht-IL71.dgn
Default

USER NAME = bemory	DESIGNED -	REVISED -
PLOT SCALE = 20.0000' / in.	DRAWN -	REVISED -
PLOT DATE = 1/18/2018	CHECKED -	REVISED -
	DATE -	REVISED -

**STATE OF ILLINOIS
DEPARTMENT OF TRANSPORTATION**

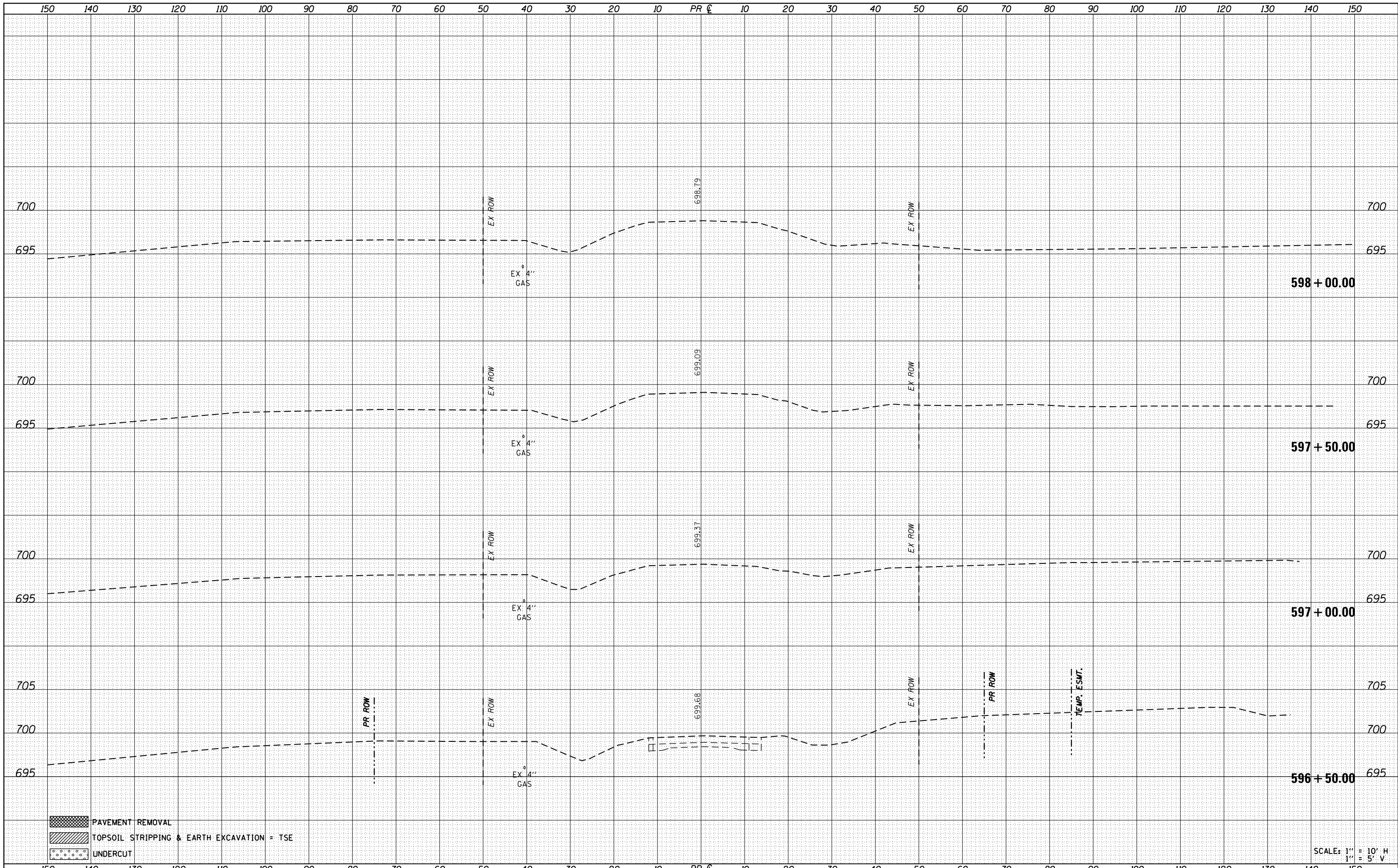
IL 71 CROSS SECTIONS

SCALE: SHEET OF SHEETS STA. 595+50.00 TO STA. 596+29.15

F.A.P. RTE.	SECTION	COUNTY	TOTAL SHEETS	SHEET NO.
311	(1)R, I	KENDALL	558	525
CONTRACT NO. 66D24			ILLINOIS FED. AID PROJECT	

DATE	
BY	
FINAL SURVEY	SURVEYED
NOTE BOOK	PLOTTED
NO.	TEMPLATE
	AREAS
	CHECKED

DATE	
BY	
ORIGINAL SURVEY	SURVEYED
NOTE BOOK	PLOTTED
NO.	TEMPLATE
	AREAS
	CHECKED



- PAVEMENT REMOVAL
- TOPSOIL STRIPPING & EARTH EXCAVATION = TSE
- UNDERCUT

SCALE: 1" = 10' H
1" = 5' V

FILE NAME = D366D24-sht-xssht-IL71.dgn
Default

USER NAME = bemory
DESIGNED -
DRAWN -
PLOT SCALE = 20.0000' / in.
CHECKED -
PLOT DATE = 1/18/2018
DATE -

REVISED -
REVISED -
REVISED -
REVISED -

**STATE OF ILLINOIS
DEPARTMENT OF TRANSPORTATION**

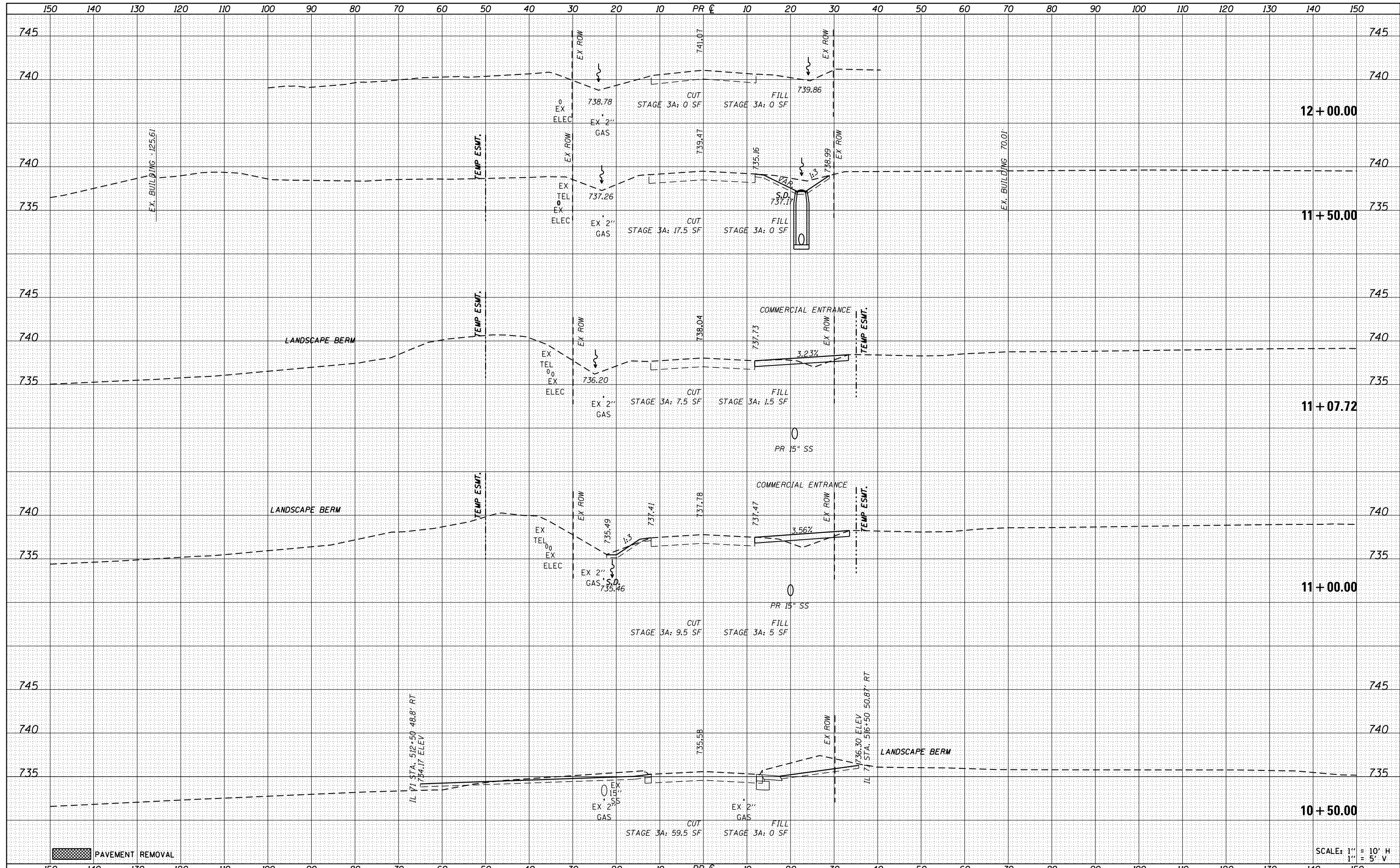
IL 71 CROSS SECTIONS

SCALE: SHEET OF SHEETS STA. 596+50.00 TO STA. 598+00.00

F.A.P. RTE.	SECTION	COUNTY	TOTAL SHEETS	SHEET NO.
311	(1)R, I	KENDALL	558	526
CONTRACT NO. 66D24			ILLINOIS FED. AID PROJECT	

DATE	
BY	
FINAL SURVEY	
SURVEYED	
PLOTTED	
TEMPLATE	
NOTE BOOK	
AREAS CHECKED	
AREAS CHECKED	

DATE	
BY	
ORIGINAL SURVEY	
SURVEYED	
PLOTTED	
TEMPLATE	
NOTE BOOK	
AREAS CHECKED	
AREAS CHECKED	



PAVEMENT REMOVAL

SCALE: 1" = 10' H
1" = 5' V

FILE NAME = D366D24-sht-ssht-WALNUT.dgn
Default

USER NAME = bemory	DESIGNED -	REVISED -
	DRAWN -	REVISED -
PLOT SCALE = 20.0000' / in.	CHECKED -	REVISED -
PLOT DATE = 1/18/2018	DATE -	REVISED -

**STATE OF ILLINOIS
DEPARTMENT OF TRANSPORTATION**

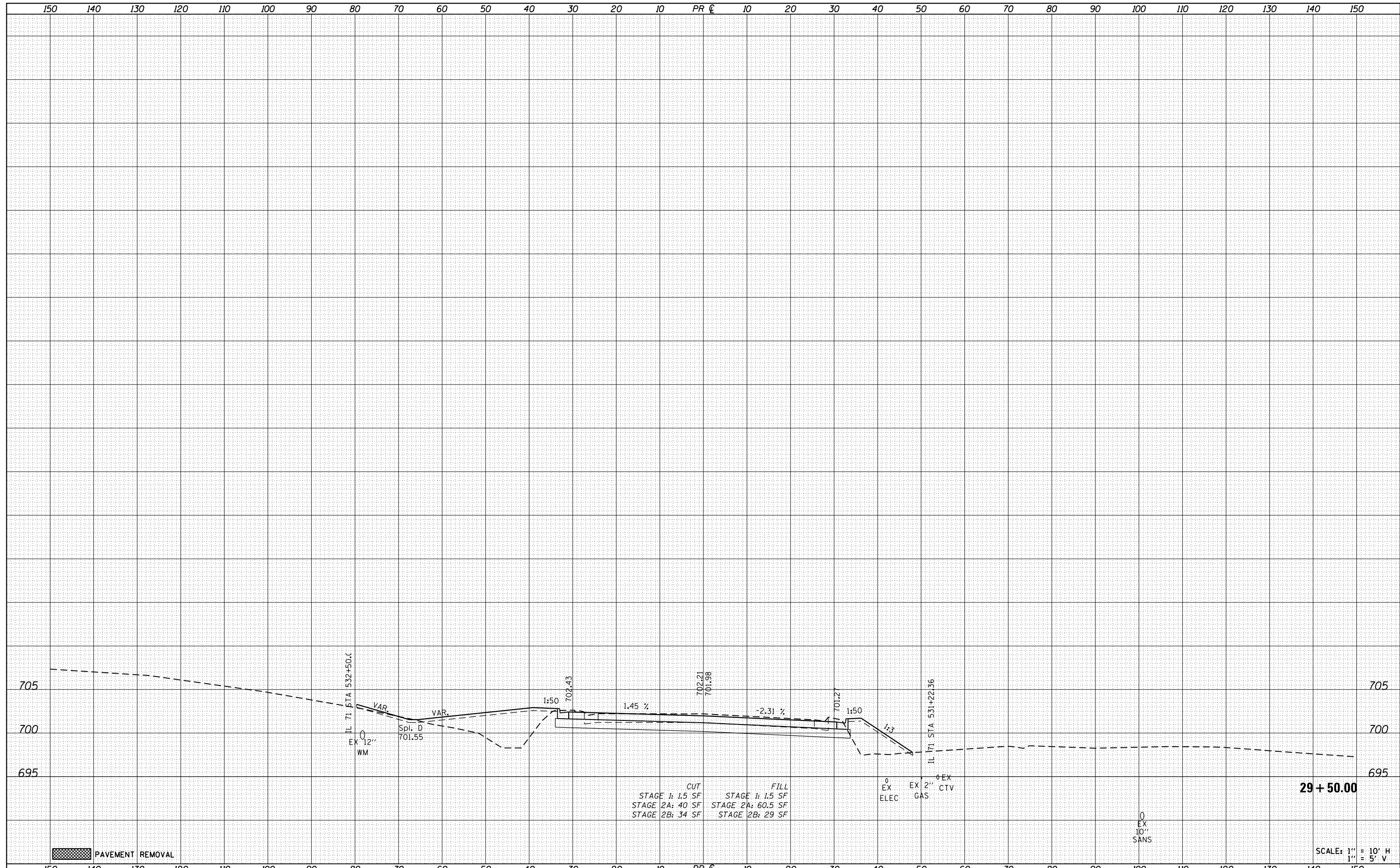
WALNUT DRIVE CROSS SECTIONS

SCALE: SHEET OF SHEETS STA. 10+50.00 TO STA. 12+00.00

F.A.P. RTE.	SECTION	COUNTY	TOTAL SHEETS	SHEET NO.
311	(1)R, I	KENDALL	558	527
CONTRACT NO. 66D24			ILLINOIS FED. AID PROJECT	

DATE	
BY	
FINISHED SURVEY	
NOTE BOOK	
NO.	
PLOTTED TEMPLATE	
AREAS CHECKED	

DATE	
BY	
ORIGINAL SURVEY	
NOTE BOOK	
NO.	
PLOTTED TEMPLATE	
AREAS CHECKED	



FILE NAME = D366D24-sht-ssht-CANDLEBERRY.dgn
 USER NAME = bemory
 PLOT SCALE = 20.0000' / in.
 PLOT DATE = 1/18/2018

DESIGNED -	REVISIED -
DRAWN -	REVISIED -
CHECKED -	REVISIED -
DATE -	REVISIED -

**STATE OF ILLINOIS
 DEPARTMENT OF TRANSPORTATION**

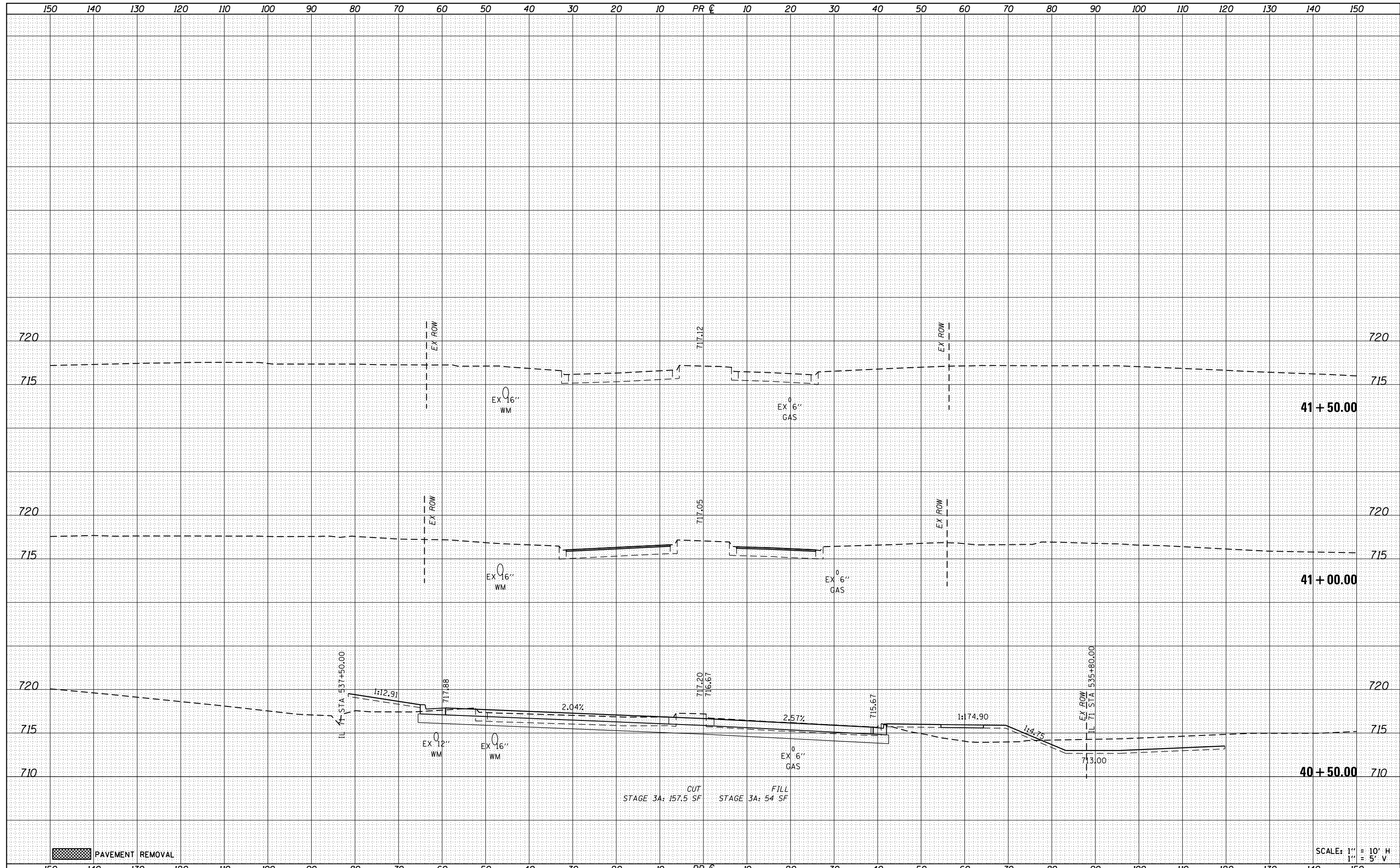
CANDLEBERRY LANE CROSS SECTIONS

SCALE: SHEET OF SHEETS STA. 29+50.00 TO STA. 29+50.00

F.A.P. RTE.	SECTION	COUNTY	TOTAL SHEETS	SHEET NO.
311	(1)R, I	KENDALL	558	530
CONTRACT NO. 66D24				
ILLINOIS FED. AID PROJECT				

DATE	
BY	
FINAL SURVEY	SURVEYED
NOTE BOOK	PLOTTED
NO.	TEMPLATE
	AREAS CHECKED
	AREAS CHECKED

DATE	
BY	
ORIGINAL SURVEY	SURVEYED
NOTE BOOK	PLOTTED
NO.	TEMPLATE
	AREAS CHECKED
	AREAS CHECKED



PAVEMENT REMOVAL

SCALE: 1" = 10' H
1" = 5' V

FILE NAME = D366D24-sht-ssht-RAINTREE.dgn

USER NAME = bemory
DESIGNED -
DRAWN -
CHECKED -
DATE -

REVISED -
REVISED -
REVISED -
REVISED -

STATE OF ILLINOIS
DEPARTMENT OF TRANSPORTATION

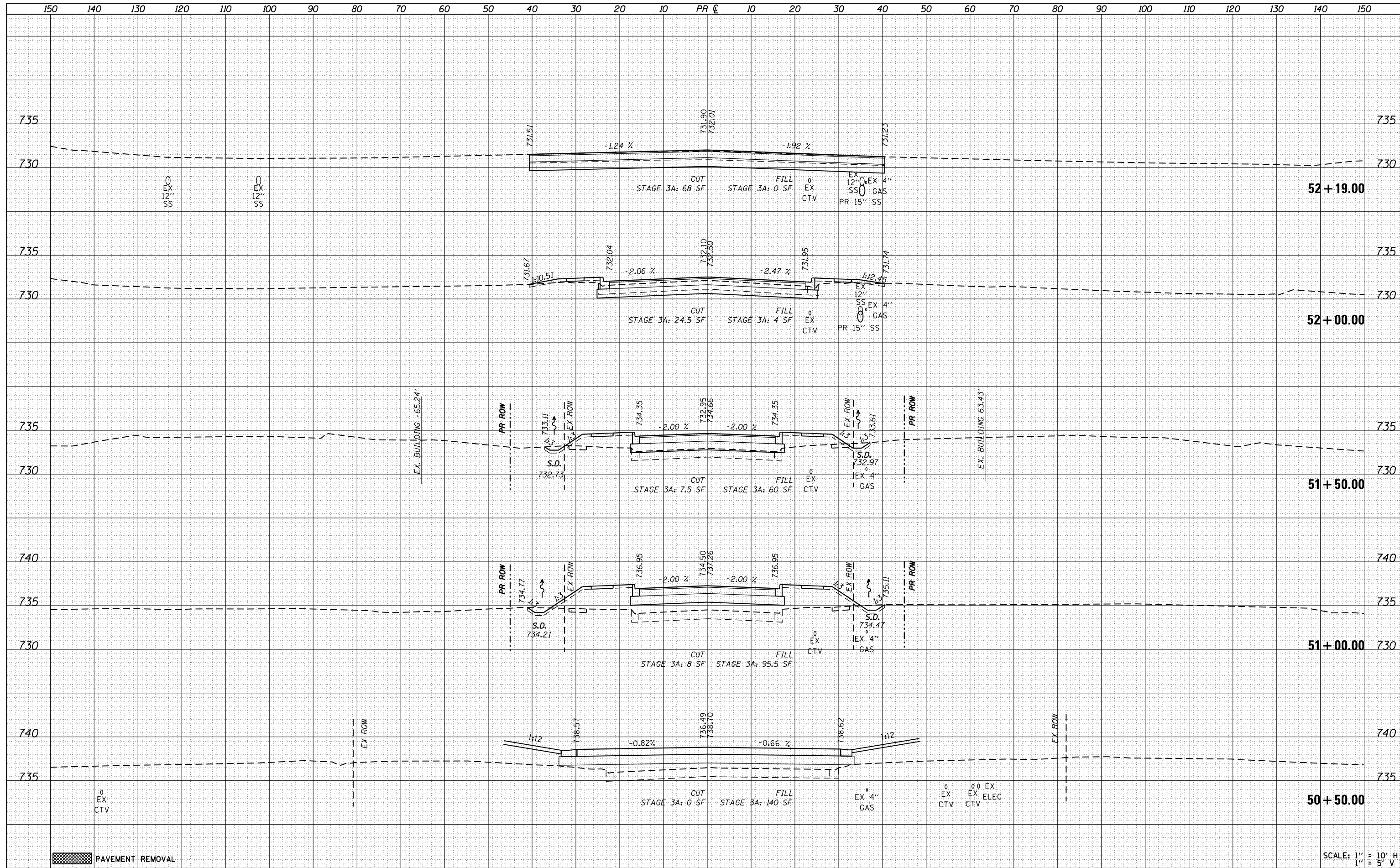
RAINTREE ROAD CROSS SECTIONS

SCALE: SHEET OF SHEETS STA. 40+50.00 TO STA. 41+50.00

F.A.P. RTE.	SECTION	COUNTY	TOTAL SHEETS	SHEET NO.
311	(1)R, I	KENDALL	558	531
CONTRACT NO. 66D24			ILLINOIS FED. AID PROJECT	

DATE	
BY	
ORIGINAL SURVEY	
SURVEYED	
PLOTTED	
TEMPLATE	
AREAS	
CHECKED	
NO.	

DATE	
BY	
ORIGINAL SURVEY	
SURVEYED	
PLOTTED	
TEMPLATE	
AREAS	
CHECKED	
NO.	



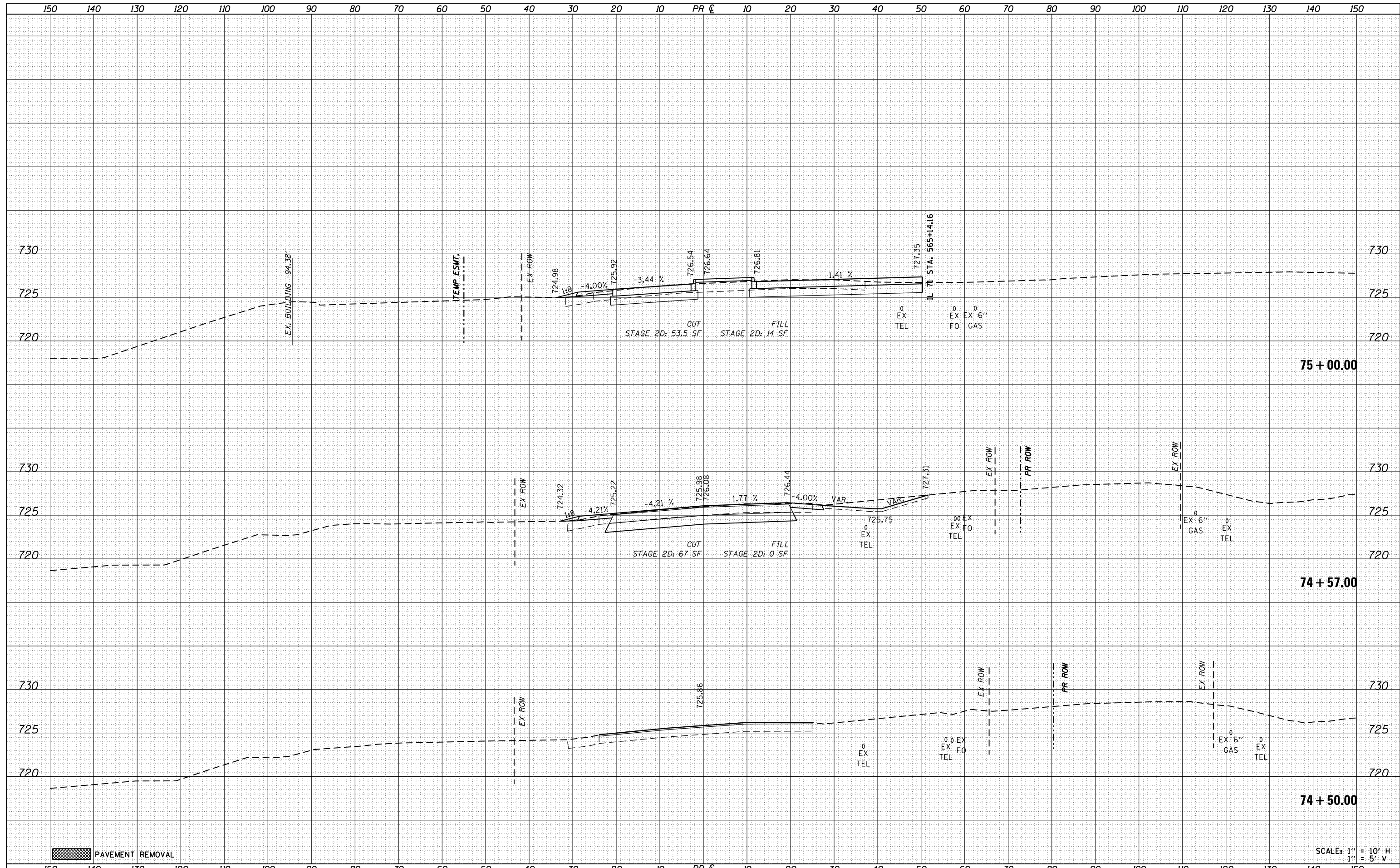
PAVEMENT REMOVAL

SCALE: 1" = 10' H
1" = 5' V

FILE NAME = D366D24-sht-ssht-COUNTRYHILLS.dgn	USER NAME = bemory	DESIGNED -	REVISED -	STATE OF ILLINOIS DEPARTMENT OF TRANSPORTATION	COUNTRY HILLS DRIVE CROSS SECTIONS			F.A.P. RTE. 311	SECTION (1)R, I	COUNTY KENDALL	TOTAL SHEETS 558	SHEET NO. 532
Default	PLOT SCALE = 20.0000' / in.	DRAWN -	REVISED -		SCALE:	SHEET	OF	SHEETS	STA. 50+50.00	TO STA. 52+19.00	CONTRACT NO. 66D24	
	PLOT DATE = 1/18/2018	CHECKED -	REVISED -								ILLINOIS FED. AID PROJECT	
		DATE -	REVISED -									

DATE	
BY	
FINAL SURVEY	SURVEYED
NOTE BOOK	PLOTTED
NO.	TEMPLATE
	AREAS
	CHECKED

DATE	
BY	
ORIGINAL SURVEY	SURVEYED
NOTE BOOK	PLOTTED
NO.	TEMPLATE
	AREAS
	CHECKED



PAVEMENT REMOVAL

SCALE: 1" = 10' H
1" = 5' V

FILE NAME = D366D24-sht-ssht-IDENTA.dgn
Default

USER NAME = bemory
PLOT SCALE = 20.0000' / in.
PLOT DATE = 1/18/2018

DESIGNED -	REVISED -
DRAWN -	REVISED -
CHECKED -	REVISED -
DATE -	REVISED -

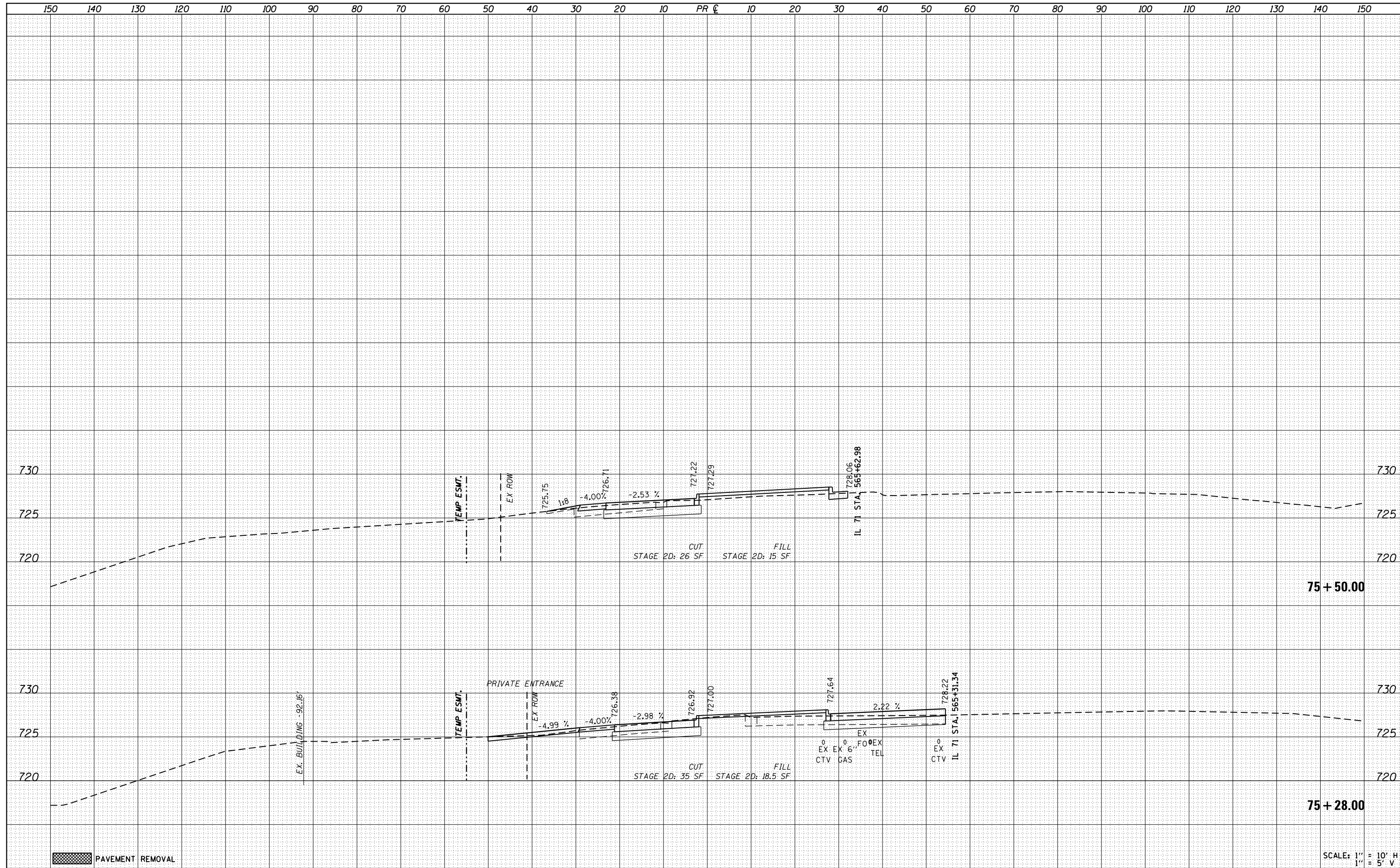
**STATE OF ILLINOIS
DEPARTMENT OF TRANSPORTATION**

IDENTA ROAD CROSS SECTIONS
SCALE: SHEET OF SHEETS STA. 74+50.00 TO STA. 75+00.00

F.A.P. RTE.	SECTION	COUNTY	TOTAL SHEETS	SHEET NO.
311	(1)R, I	KENDALL	558	533
CONTRACT NO. 66D24			ILLINOIS FED. AID PROJECT	

BY	DATE
FINAL SURVEY	SURVEYED
NOTE BOOK	PLOTTED
NO.	TEMPLATE
	AREAS
	CHECKED

BY	DATE
ORIGINAL SURVEY	SURVEYED
NOTE BOOK	PLOTTED
NO.	TEMPLATE
	AREAS
	CHECKED



PAVEMENT REMOVAL

75 + 50.00

75 + 28.00

SCALE: 1" = 10' H
1" = 5' V

FILE NAME = D366D24-sht-xssht-IDENTA.dgn
Default

USER NAME = bemory
DESIGNED -
DRAWN -
CHECKED -
DATE -

REVISIED -
REVISIED -
REVISIED -
REVISIED -

**STATE OF ILLINOIS
DEPARTMENT OF TRANSPORTATION**

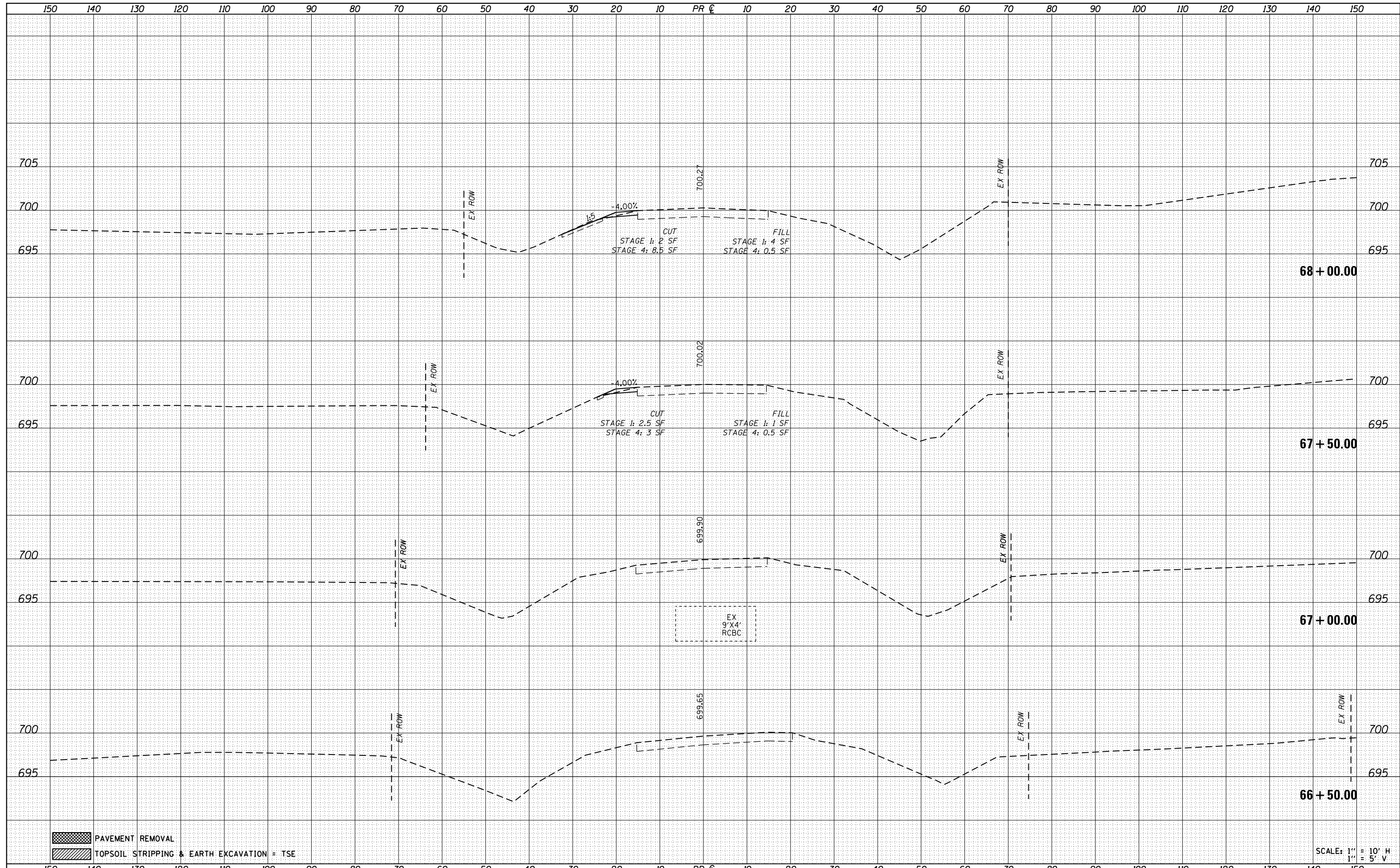
IDENTA ROAD CROSS SECTIONS

SCALE: SHEET OF SHEETS STA. 75+28.00 TO STA. 75+50.00

F.A.P. RTE.	SECTION	COUNTY	TOTAL SHEETS	SHEET NO.
311	(1)R, I	KENDALL	558	534
				CONTRACT NO. 66D24
ILLINOIS FED. AID PROJECT				

DATE	
BY	
ORIGINAL SURVEY	
SURVEYED	
NOTE BOOK	
PLOTTED	
TEMPLATE	
AREAS	
CHECKED	
NO.	

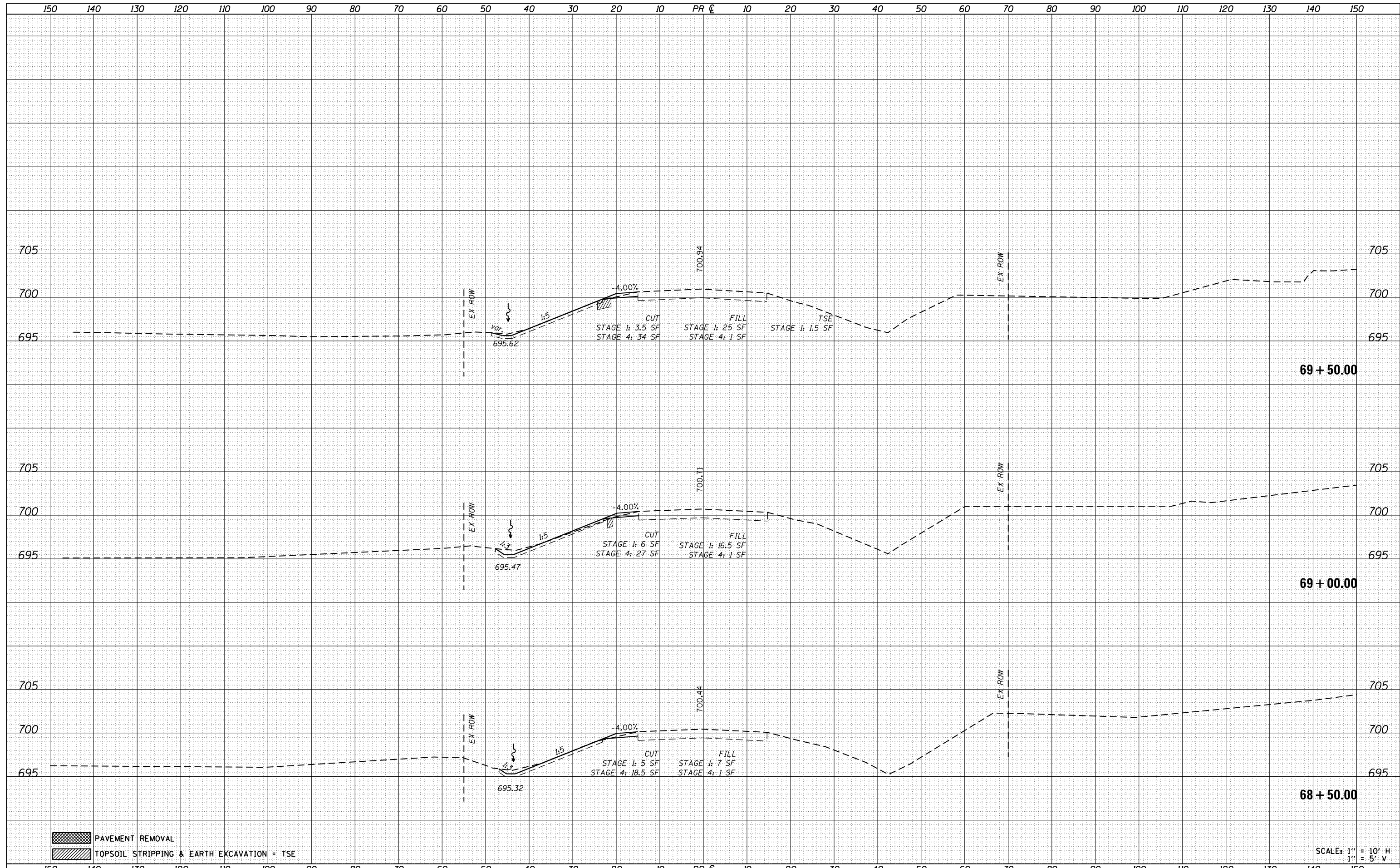
DATE	
BY	
ORIGINAL SURVEY	
SURVEYED	
NOTE BOOK	
PLOTTED	
TEMPLATE	
AREAS	
CHECKED	
NO.	





FILE NAME =	USER NAME = bemory	DESIGNED -	REVISED -	STATE OF ILLINOIS DEPARTMENT OF TRANSPORTATION	IL 126 CROSS SECTIONS			F.A.P. RTE.	SECTION	COUNTY	TOTAL SHEETS	SHEET NO.
D366D24-sht-xssht-IL126.dgn		DRAWN -	REVISED -					311	(1)R, I	KENDALL	558	536
Default		CHECKED -	REVISED -		SCALE: SHEET OF SHEETS STA. 66+50.00 TO STA. 68+00.00			CONTRACT NO. 66D24				
		DATE -	REVISED -					ILLINOIS FED. AID PROJECT				

DATE	
BY	
FINAL SURVEY	SURVEYED
NOTE BOOK	PLOTTED
NO.	TEMPLATE
	AREAS
	CHECKED

DATE	
BY	
ORIGINAL SURVEY	SURVEYED
NOTE BOOK	PLOTTED
NO.	TEMPLATE
	AREAS
	CHECKED



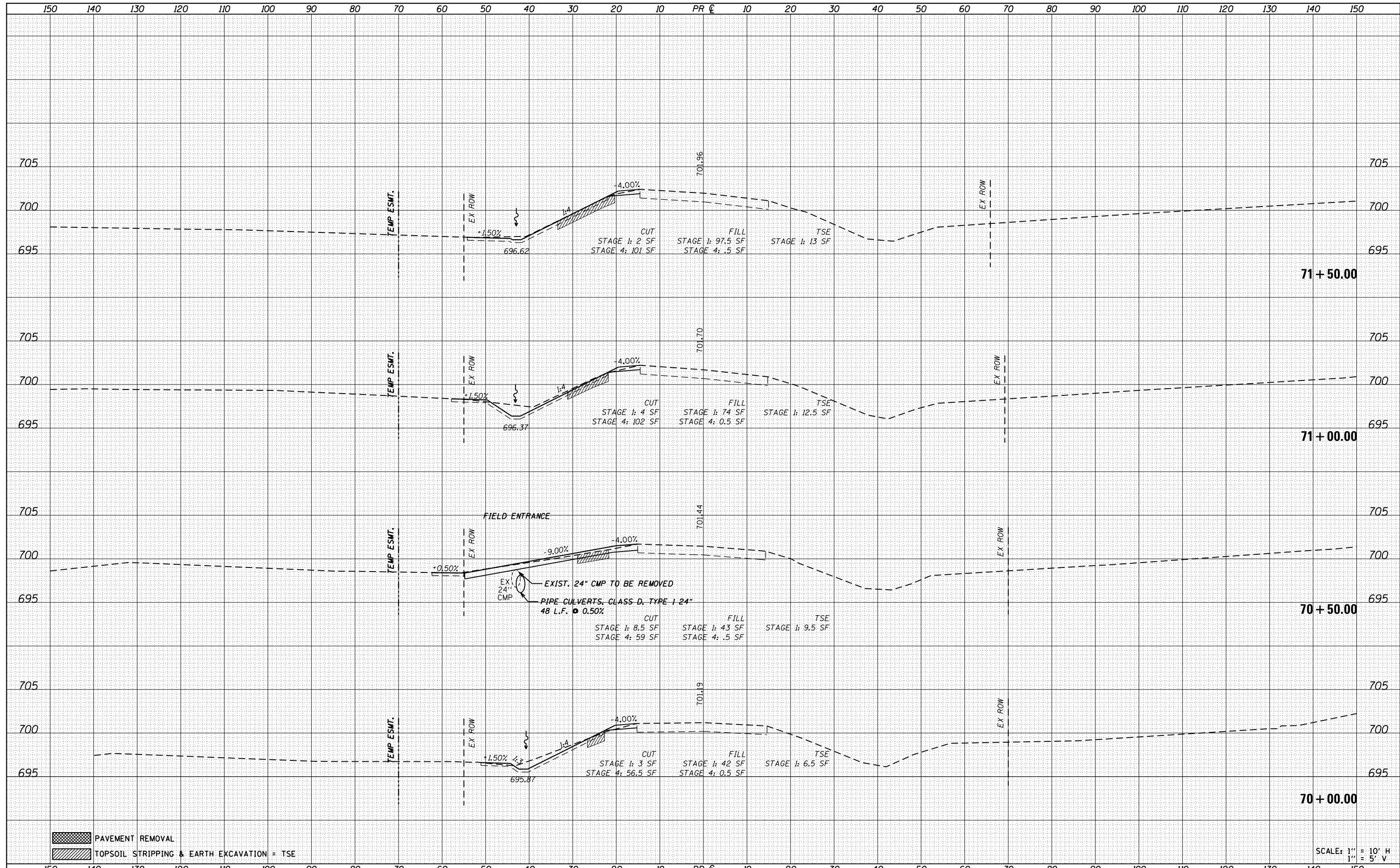
 PAVEMENT REMOVAL
 TOPSOIL STRIPPING & EARTH EXCAVATION = TSE

SCALE: 1" = 10' H
1" = 5' V

FILE NAME = D366D24-sht-xxsht-IL126.dgn	USER NAME = bemory	DESIGNED -	REVISED -	STATE OF ILLINOIS DEPARTMENT OF TRANSPORTATION	IL 126 CROSS SECTIONS			F.A.P. RTE. 311	SECTION (1)R, I	COUNTY KENDALL	TOTAL SHEETS 558	SHEET NO. 537
Default	PLOT SCALE = 20.0000' / in.	CHECKED -	REVISED -		SCALE:	SHEET	OF	SHEETS	STA. 68+50.00	TO STA. 69+50.00	CONTRACT NO. 66D24	
	PLOT DATE = 1/18/2018	DATE -	REVISED -		ILLINOIS FED. AID PROJECT							

DATE	
BY	
SURVEYED	
PLOTTED	
TEMPLATE	
AREAS	
CHECKED	
NO.	

DATE	
BY	
ORIGINAL SURVEY	
NOTE BOOK	
AREAS	
CHECKED	
NO.	



PAVEMENT REMOVAL
 TOPSOIL STRIPPING & EARTH EXCAVATION = TSE

SCALE: 1" = 10' H
1" = 5' V

FILE NAME = D366D24-sht-ssht-IL126.dgn

USER NAME = bemory	DESIGNED -	REVISED -
	DRAWN -	REVISED -
PLOT SCALE = 20.0000' / in.	CHECKED -	REVISED -
PLOT DATE = 1/18/2018	DATE -	REVISED -

**STATE OF ILLINOIS
DEPARTMENT OF TRANSPORTATION**

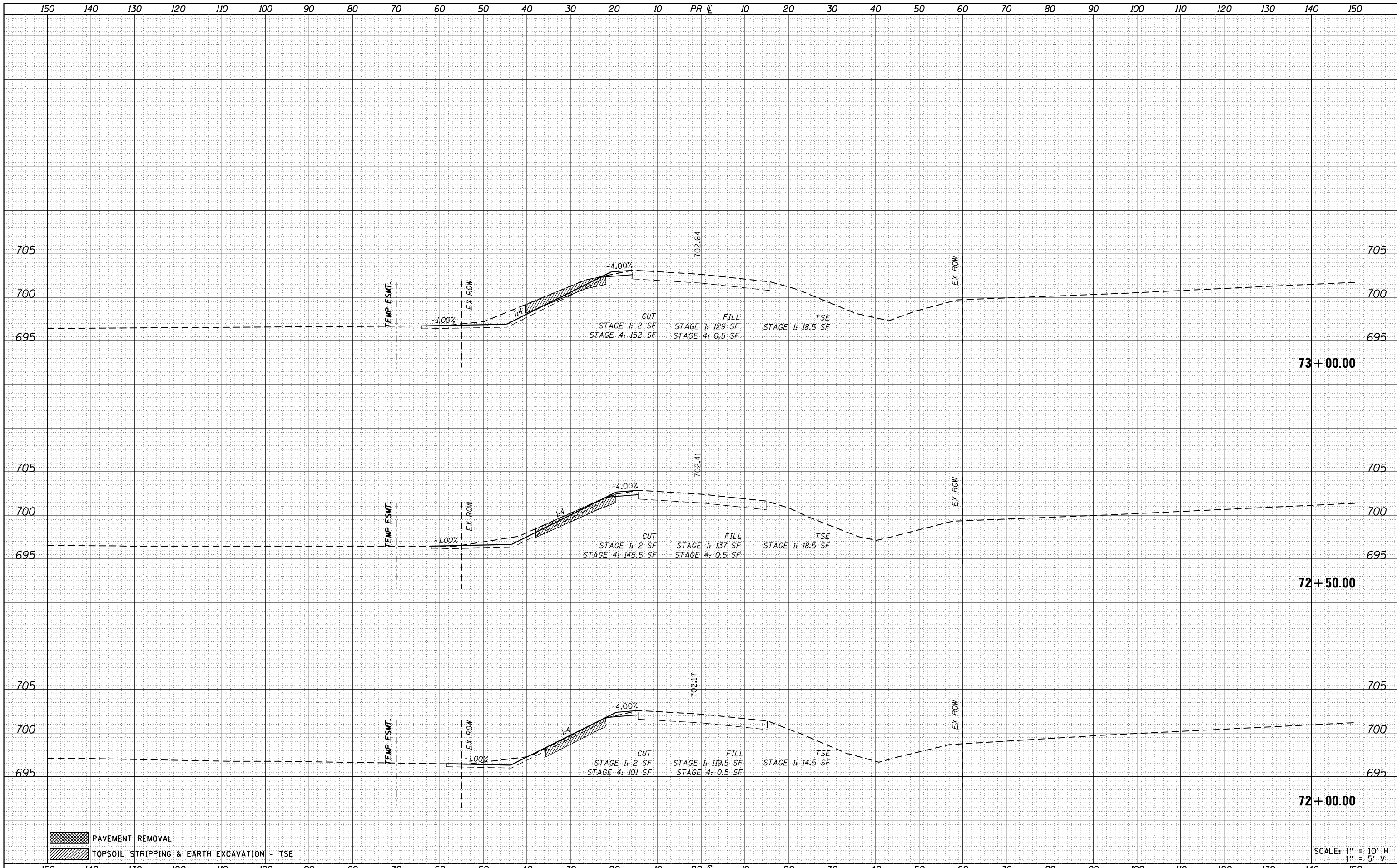
IL 126 CROSS SECTIONS

SCALE: SHEET OF SHEETS STA. 70+00.00 TO STA. 71+50.00

F.A.P. RTE.	SECTION	COUNTY	TOTAL SHEETS	SHEET NO.
311	(1)R, I	KENDALL	558	538
			CONTRACT NO. 66D24	
ILLINOIS FED. AID PROJECT				

DATE
BY
NO.
ORIGINAL SURVEY
SURVEYED
PLOTTED
TEMPLATE
AREAS
CHECKED

DATE
BY
NO.
ORIGINAL SURVEY
SURVEYED
PLOTTED
TEMPLATE
AREAS
CHECKED



PAVEMENT REMOVAL
 TOPSOIL STRIPPING & EARTH EXCAVATION = TSE

SCALE: 1" = 10' H
1" = 5' V

FILE NAME = D366D24-sht-xxsht-IL126.dgn
Default

USER NAME = bemory	DESIGNED -	REVISED -
PLOT SCALE = 20.0000 ' / in.	DRAWN -	REVISED -
PLOT DATE = 1/18/2018	CHECKED -	REVISED -
	DATE -	REVISED -

**STATE OF ILLINOIS
DEPARTMENT OF TRANSPORTATION**

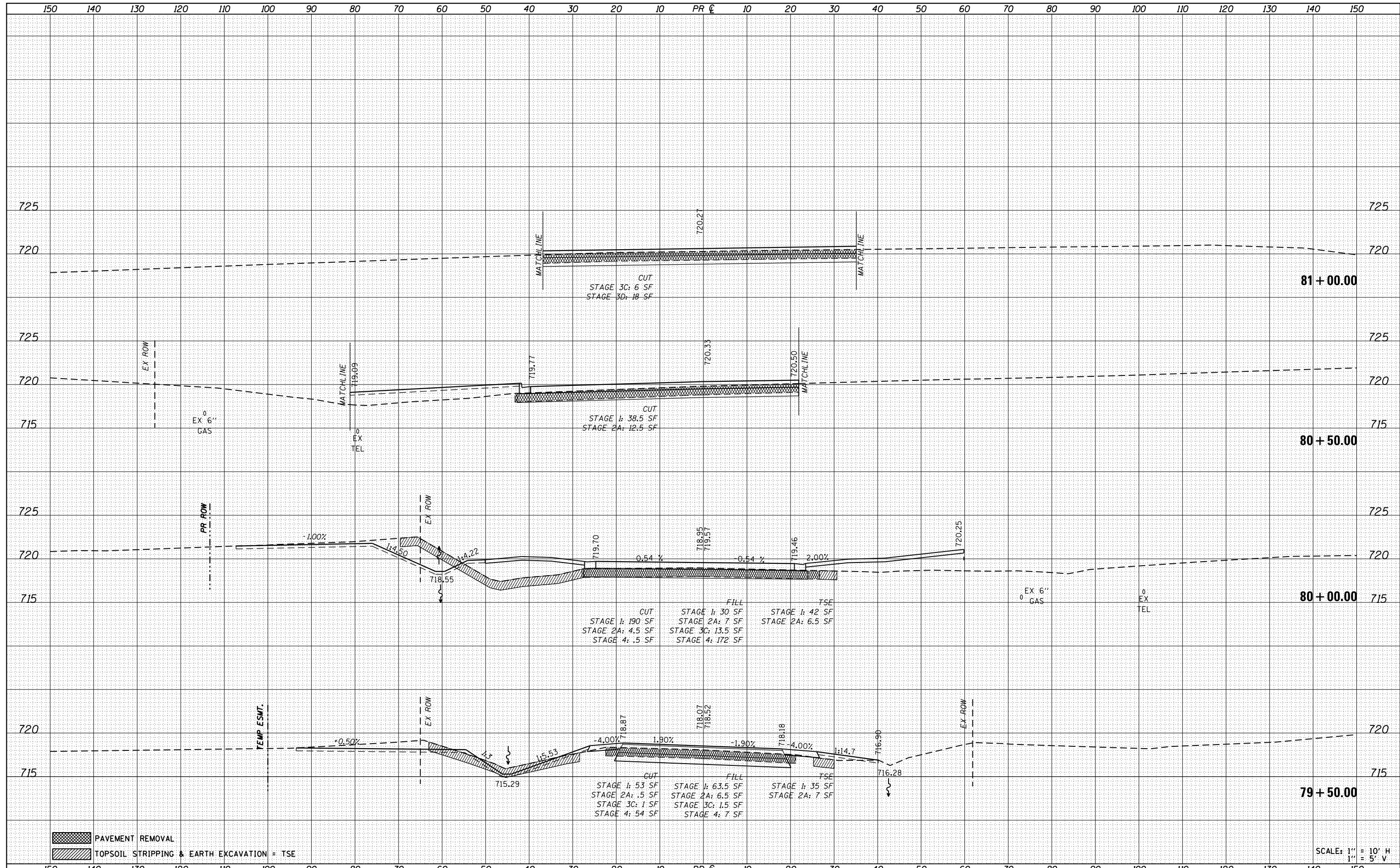
IL 126 CROSS SECTIONS

SCALE: SHEET OF SHEETS STA. 72+00.00 TO STA. 73+00.00

F.A.P. RTE.	SECTION	COUNTY	TOTAL SHEETS	SHEET NO.
311	(1)R, I	KENDALL	558	539
CONTRACT NO. 66D24			ILLINOIS FED. AID PROJECT	

DATE	
BY	
SURVEYED	
PLOTTED	
TEMPLATE	
NOTE BOOK	
AREAS CHECKED	
NO.	

DATE	
BY	
SURVEYED	
PLOTTED	
TEMPLATE	
NOTE BOOK	
AREAS CHECKED	
NO.	



PAVEMENT REMOVAL
 TOPSOIL STRIPPING & EARTH EXCAVATION = TSE

SCALE: 1" = 10' H
1" = 5' V

FILE NAME = D366D24-sht-xssht-IL126.dgn

USER NAME = bemory	DESIGNED -	REVISED -
	DRAWN -	REVISED -
PLOT SCALE = 20.0000' / in.	CHECKED -	REVISED -
PLOT DATE = 1/18/2018	DATE -	REVISED -

STATE OF ILLINOIS
DEPARTMENT OF TRANSPORTATION

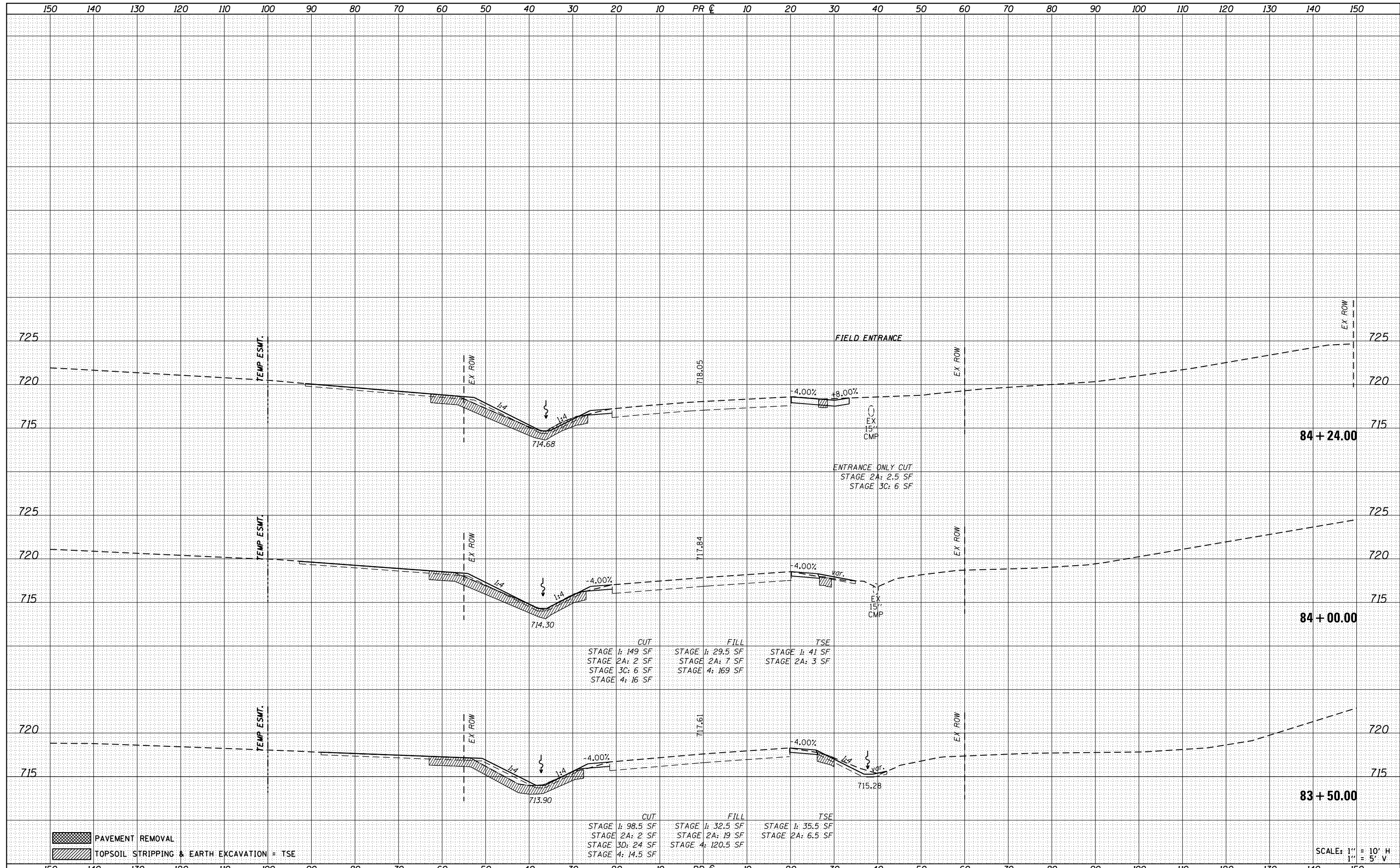
IL 126 CROSS SECTIONS

SCALE: SHEET OF SHEETS STA. 79+50.00 TO STA. 81+00.00

F.A.P. RTE. 311	SECTION (1)R, I	COUNTY KENDALL	TOTAL SHEETS 558	SHEET NO. 544
CONTRACT NO. 66D24				
ILLINOIS FED. AID PROJECT				

DATE	
BY	
FINAL SURVEY	
SURVEYED	
NOTE BOOK	
PLOTTED	
TEMPLATE	
AREAS CHECKED	
AREAS CHECKED	

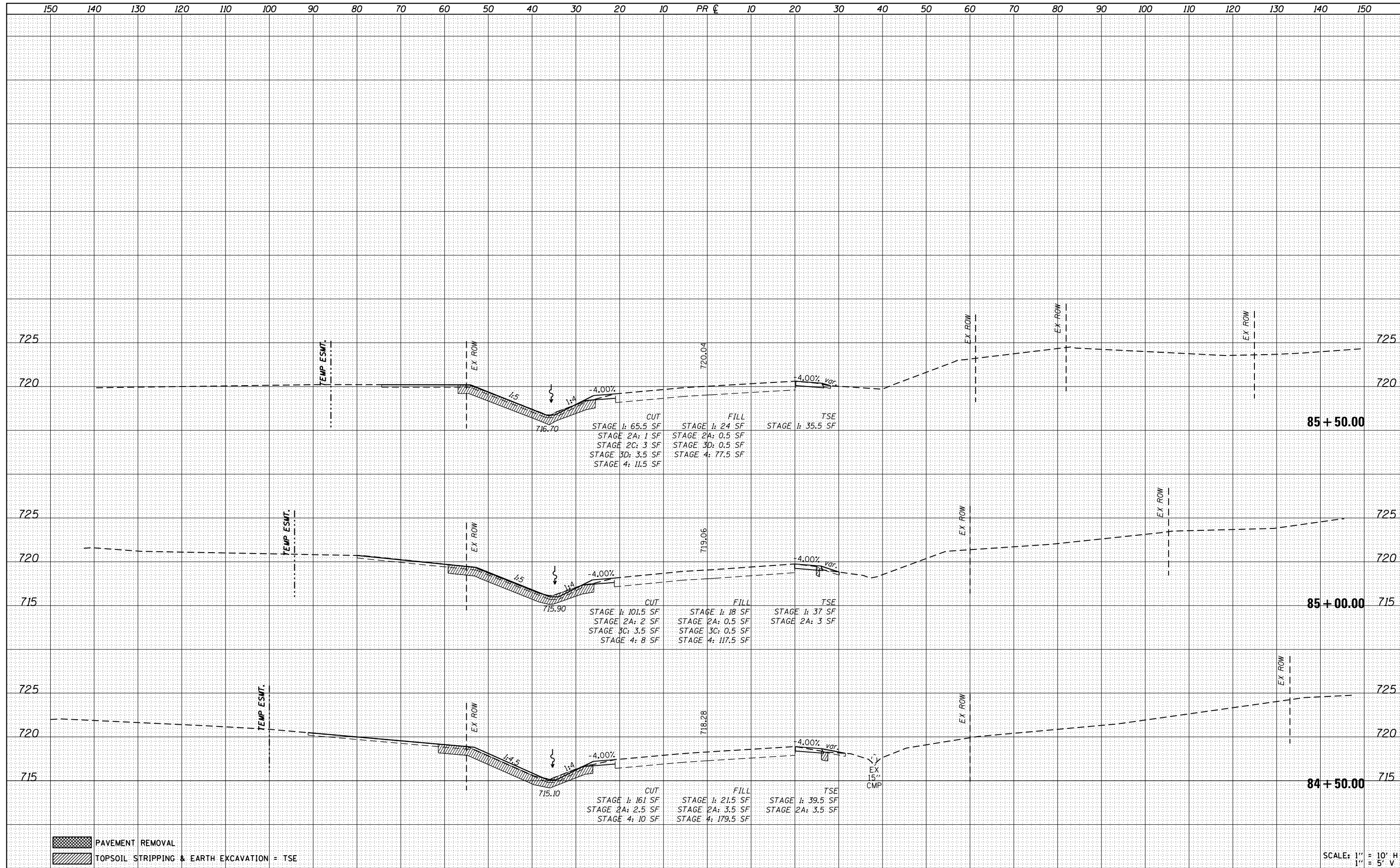
DATE	
BY	
ORIGINAL SURVEY	
SURVEYED	
NOTE BOOK	
PLOTTED	
TEMPLATE	
AREAS CHECKED	
AREAS CHECKED	





FILE NAME = D366D24-sht-xxsht-IL126.dgn	USER NAME = bemory	DESIGNED -	REVISED -	STATE OF ILLINOIS DEPARTMENT OF TRANSPORTATION	IL 126 CROSS SECTIONS SCALE: SHEET OF SHEETS STA. 83+50.00 TO STA. 84+24.00			F.A.P. RTE. 311	SECTION (1)R, I	COUNTY KENDALL	TOTAL SHEETS 558	SHEET NO. 546			
Default	PLOT SCALE = 20.0000' / in.	CHECKED -	REVISED -					CONTRACT NO. 66D24			ILLINOIS FED. AID PROJECT				
	PLOT DATE = 1/18/2018	DATE -	REVISED -												

DATE	
BY	
FINAL SURVEY	
SURVEYED	
PLOTTED	
TEMPLATE	
NOTE BOOK	
AREAS CHECKED	
NO.	

DATE	
BY	
ORIGINAL SURVEY	
SURVEYED	
PLOTTED	
TEMPLATE	
NOTE BOOK	
AREAS CHECKED	
NO.	



 PAVEMENT REMOVAL
 TOPSOIL STRIPPING & EARTH EXCAVATION = TSE

SCALE: 1" = 10' H
1" = 5' V

FILE NAME = D366D24-sht-xxst-IL126.dgn

USER NAME = bemory
 DESIGNED -
 DRAWN -
 CHECKED -
 DATE -
 PLOT SCALE = 20.0000' / in.
 PLOT DATE = 1/18/2018

REVISED -
 REVISED -
 REVISED -
 REVISED -

STATE OF ILLINOIS
DEPARTMENT OF TRANSPORTATION

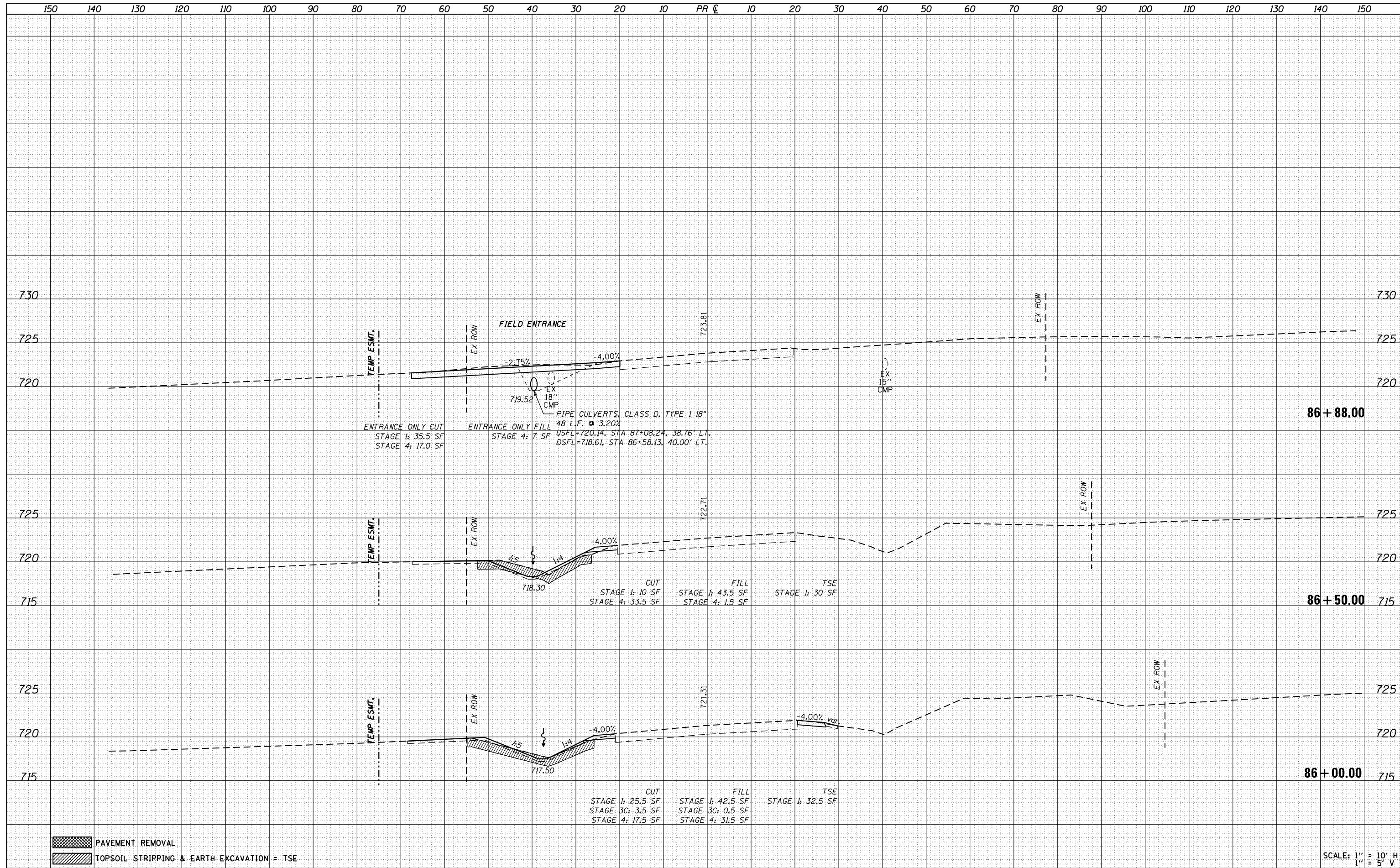
IL 126 CROSS SECTIONS



SCALE: SHEET OF SHEETS STA. 84+50.00 TO STA. 85+50.00

F.A.P. RTE.	SECTION	COUNTY	TOTAL SHEETS	SHEET NO.
311	(1)R, I	KENDALL	558	547
CONTRACT NO. 66D24			ILLINOIS FED. AID PROJECT	

DATE	
BY	
FINISHED	
PLOTTED	
NOTE BOOK	
AREAS CHECKED	
NO.	

DATE	
BY	
ORIGINAL SURVEY	
PLOTTED	
NOTE BOOK	
AREAS CHECKED	
NO.	



 PAVEMENT REMOVAL
 TOPSOIL STRIPPING & EARTH EXCAVATION = TSE

SCALE: 1" = 10' H
1" = 5' V

FILE NAME = D366D24-sht-ssht-IL126.dgn
Default

USER NAME = bemory	DESIGNED -	REVISED -
	DRAWN -	REVISED -
PLOT SCALE = 20.0000' / in.	CHECKED -	REVISED -
PLOT DATE = 1/18/2018	DATE -	REVISED -

**STATE OF ILLINOIS
DEPARTMENT OF TRANSPORTATION**

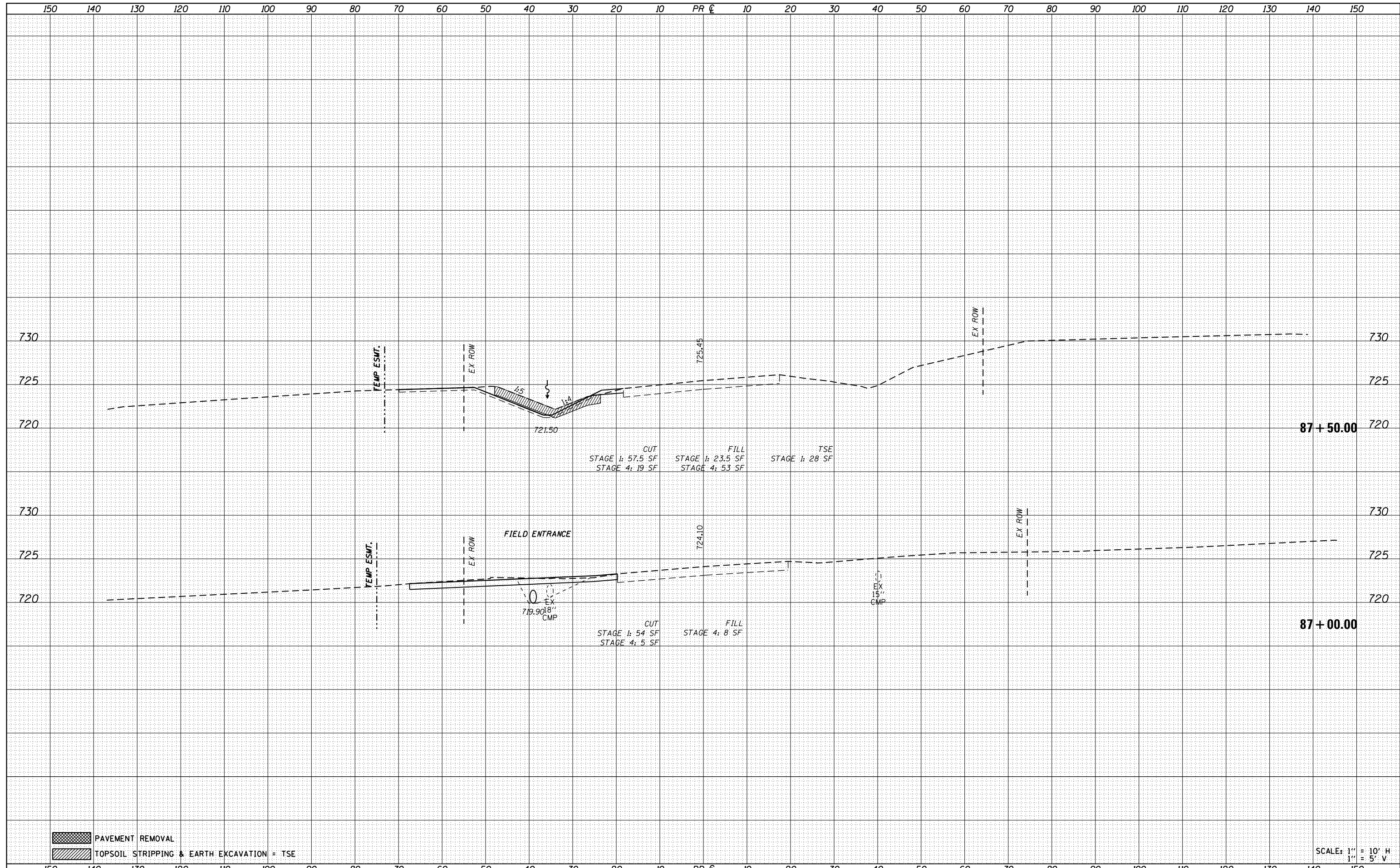
IL 126 CROSS SECTIONS



SCALE: SHEET OF SHEETS STA. 86+00.00 TO STA. 86+88.00

F.A.P. RTE.	SECTION	COUNTY	TOTAL SHEETS	SHEET NO.
311	(1)R, I	KENDALL	558	548
			CONTRACT NO. 66D24	
ILLINOIS FED. AID PROJECT				

DATE	
BY	
FINAL SURVEY	SURVEYED
NOTE BOOK	PLOTTED
NO.	AREAS CHECKED

DATE	
BY	
ORIGINAL SURVEY	SURVEYED
NOTE BOOK	PLOTTED
NO.	AREAS CHECKED



 PAVEMENT REMOVAL
 TOPSOIL STRIPPING & EARTH EXCAVATION = TSE

SCALE: 1" = 10' H
1" = 5' V

FILE NAME = D366D24-sht-ssht-IL126.dgn

USER NAME = bemory	DESIGNED -	REVISD -
PLOT SCALE = 20.0000' / in.	DRAWN -	REVISD -
PLOT DATE = 1/18/2018	CHECKED -	REVISD -
	DATE -	REVISD -

STATE OF ILLINOIS
DEPARTMENT OF TRANSPORTATION

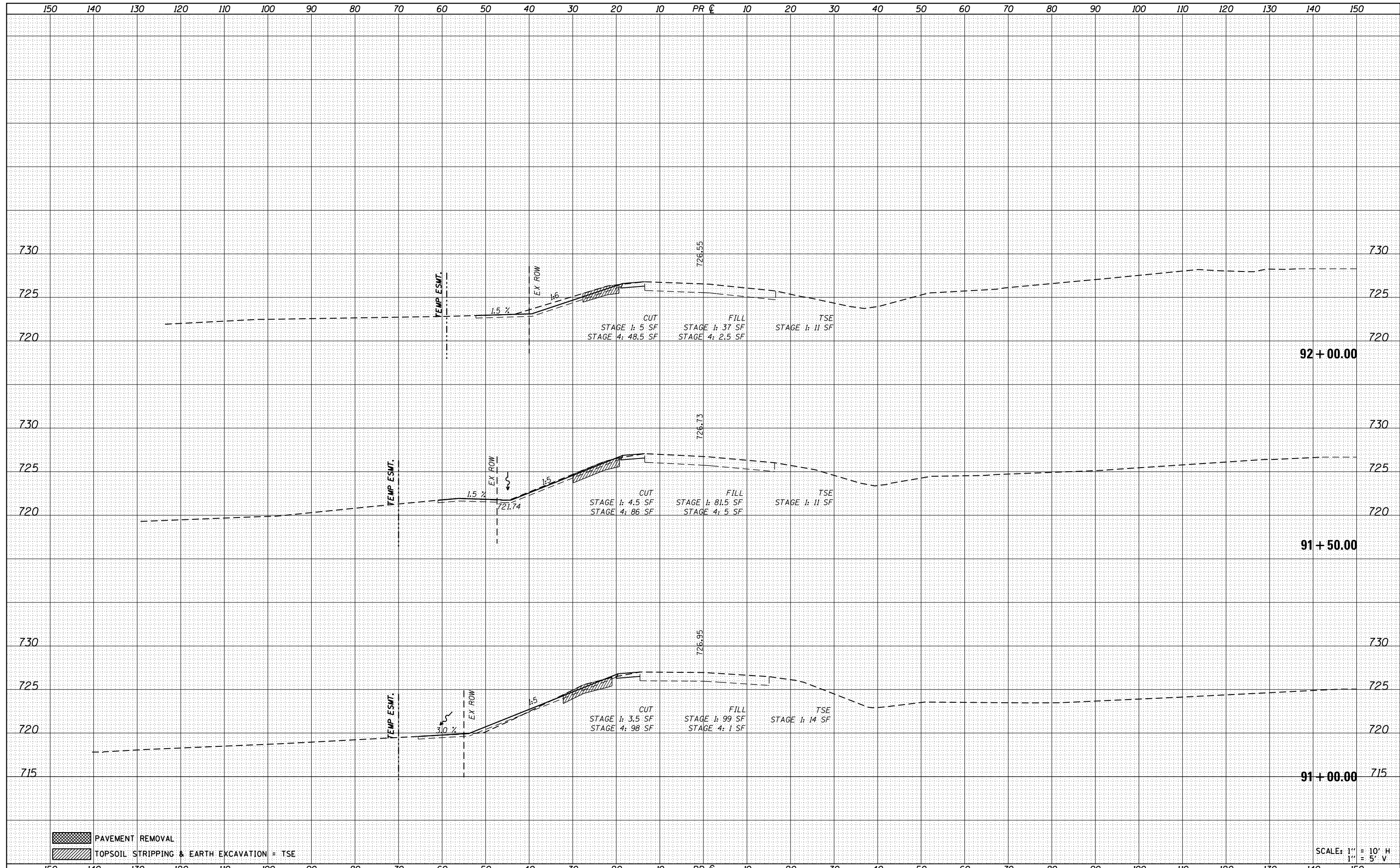
IL 126 CROSS SECTIONS

SCALE: SHEET OF SHEETS STA. 87+00.00 TO STA. 87+50.00

F.A.P. RTE. 311	SECTION (1)R, I	COUNTY KENDALL	TOTAL SHEETS 558	SHEET NO. 549
			CONTRACT NO. 66D24	
ILLINOIS FED. AID PROJECT				

DATE	
BY	
FINAL SURVEY	SURVEYED
NOTE BOOK	PLOTTED
NO.	TEMPLATE
	AREAS CHECKED
	AREAS CHECKED

DATE	
BY	
ORIGINAL SURVEY	SURVEYED
NOTE BOOK	PLOTTED
NO.	TEMPLATE
	AREAS CHECKED
	AREAS CHECKED

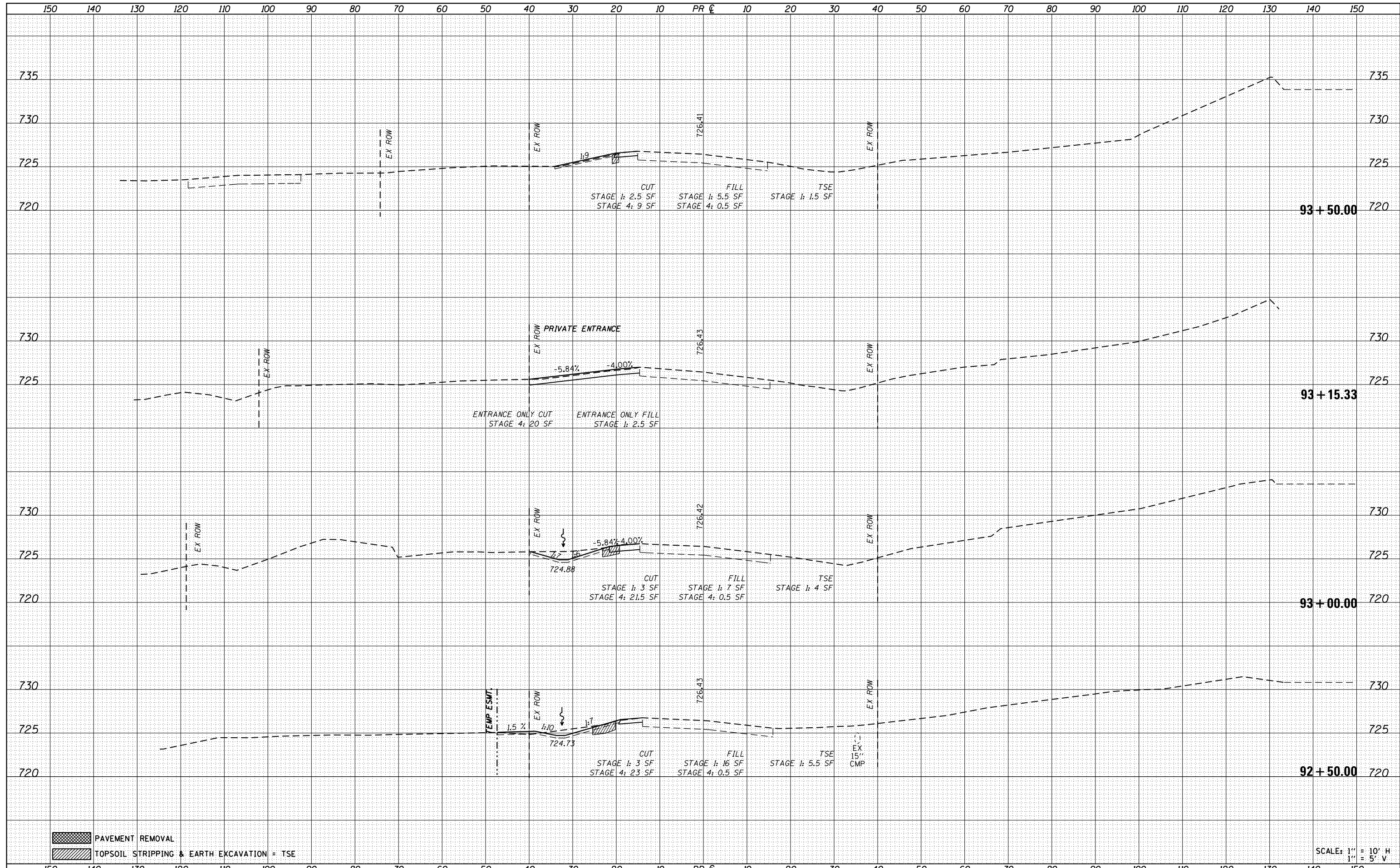




PAVEMENT REMOVAL
 TOPSOIL STRIPPING & EARTH EXCAVATION = TSE

SCALE: 1" = 10' H
 1" = 5' V

DATE	
BY	
ORIGINAL SURVEY	
SURVEYED	
PLOTTED	
TEMPLATE	
NOTE BOOK	
AREAS CHECKED	
NO.	

DATE	
BY	
ORIGINAL SURVEY	
SURVEYED	
PLOTTED	
TEMPLATE	
NOTE BOOK	
AREAS CHECKED	
NO.	



 PAVEMENT REMOVAL
 TOPSOIL STRIPPING & EARTH EXCAVATION = TSE

SCALE: 1" = 10' H
1" = 5' V

FILE NAME = D366D24-sht-xxsht-IL126.dgn
Default

USER NAME = bemory	DESIGNED -	REVISED -
PLOT SCALE = 20.0000' / in.	DRAWN -	REVISED -
PLOT DATE = 1/18/2018	CHECKED -	REVISED -
	DATE -	REVISED -

**STATE OF ILLINOIS
DEPARTMENT OF TRANSPORTATION**

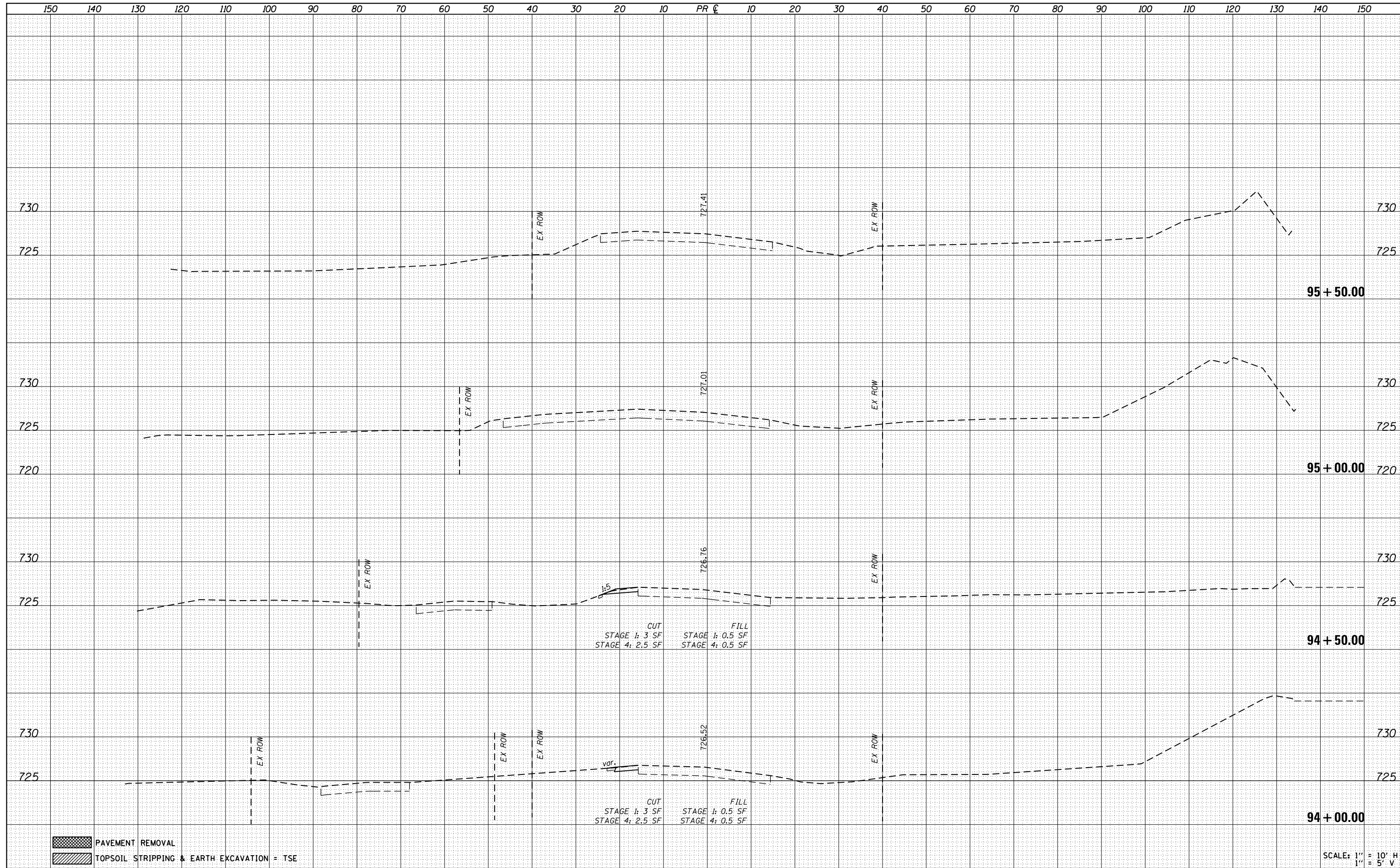
IL 126 CROSS SECTIONS

SCALE: SHEET OF SHEETS STA. 92+50.00 TO STA. 93+50.00

F.A.P. RTE.	SECTION	COUNTY	TOTAL SHEETS	SHEET NO.
311	(1)R, I	KENDALL	558	553
			CONTRACT NO. 66D24	
ILLINOIS FED. AID PROJECT				

BY	DATE
FINAL SURVEY	SURVEYED
NOTE BOOK	PLOTTED
NO.	TEMPLATE
	AREAS CHECKED

BY	DATE
ORIGINAL SURVEY	SURVEYED
NOTE BOOK	PLOTTED
NO.	TEMPLATE
	AREAS CHECKED

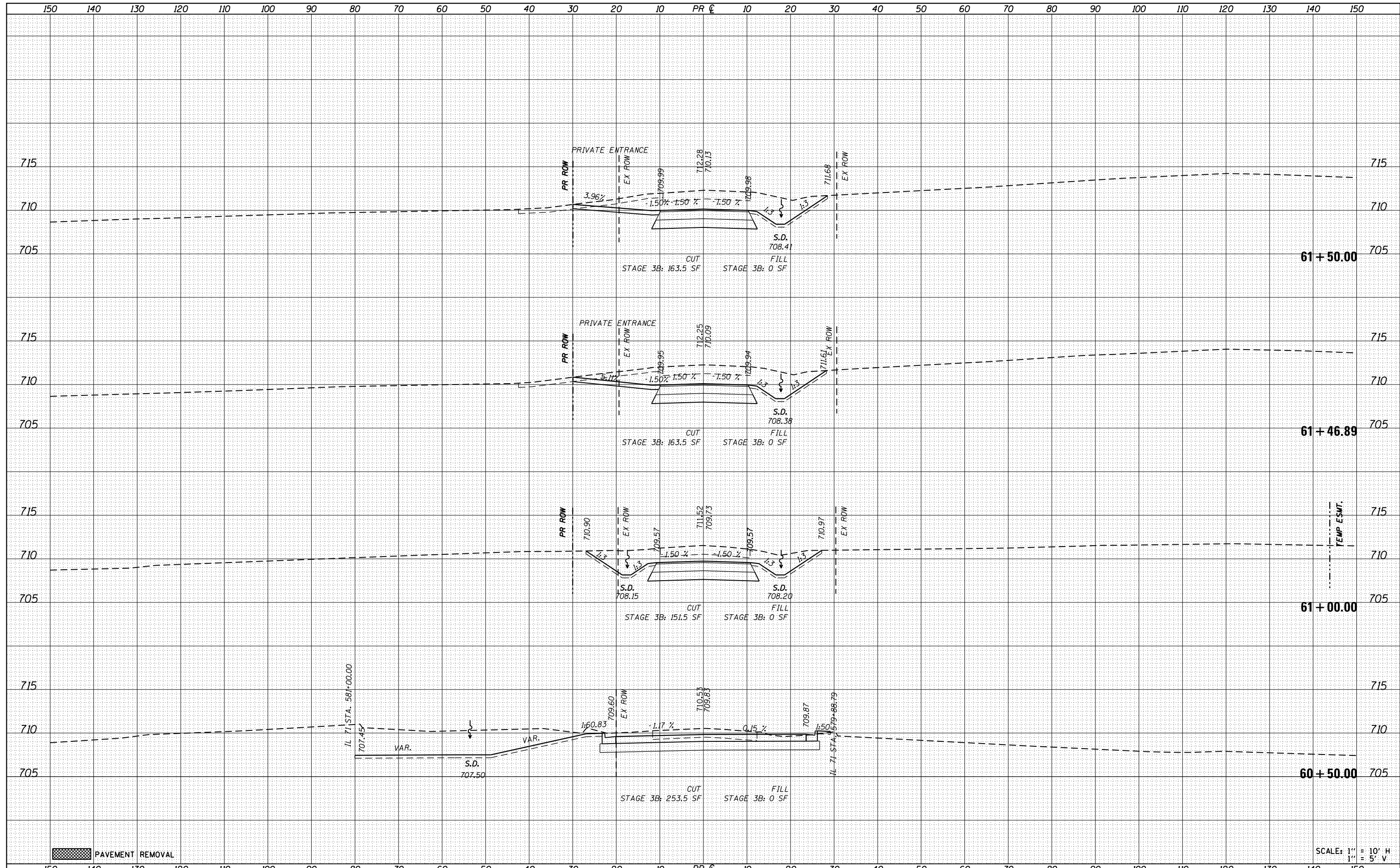


PAVEMENT REMOVAL
 TOPSOIL STRIPPING & EARTH EXCAVATION = TSE

SCALE: 1" = 10' H
1" = 5' V

DATE	
BY	
SURVEYED	
PLOTTED	
TEMPLATE	
AREAS	
CHECKED	
NO.	

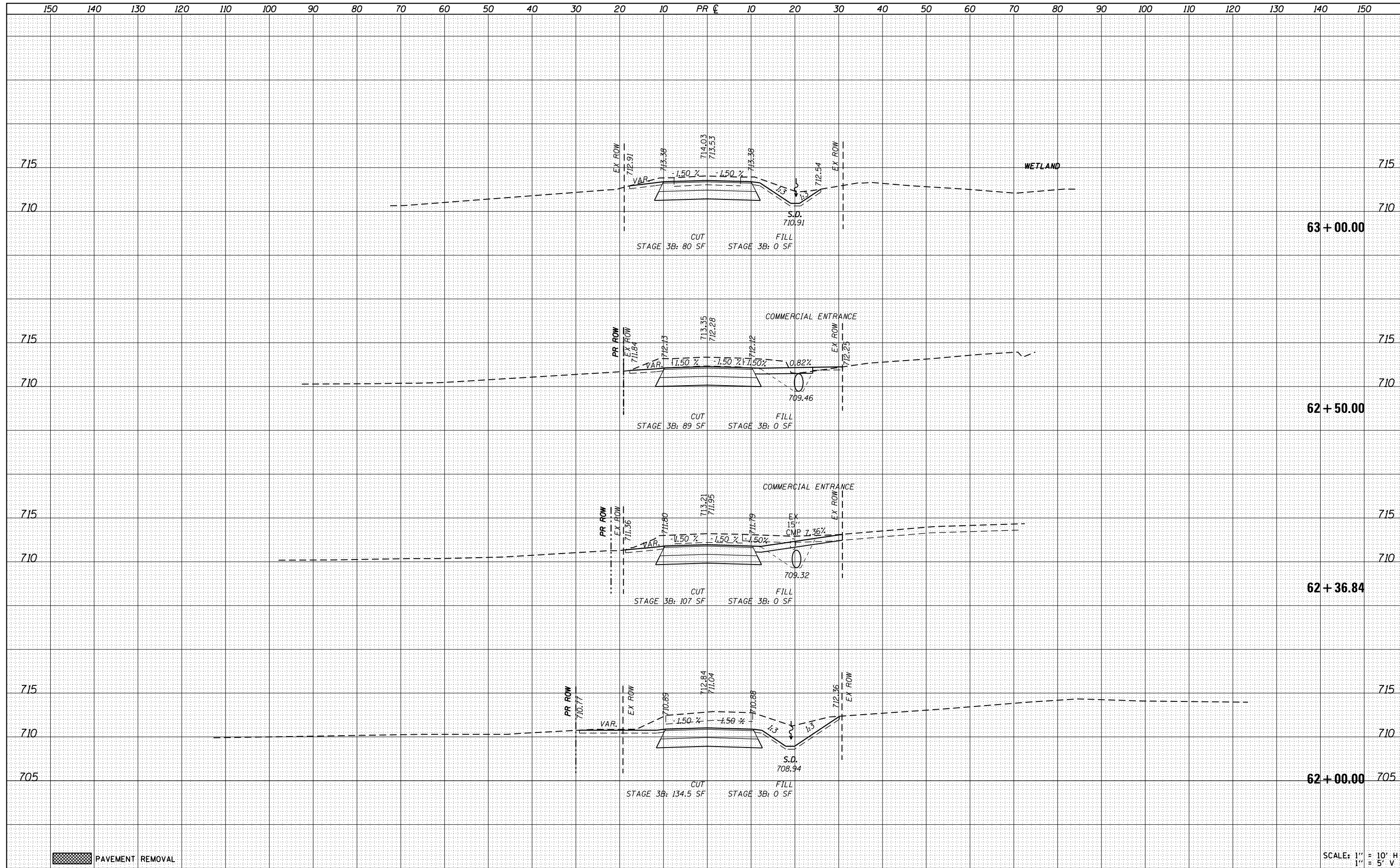
DATE	
BY	
SURVEYED	
PLOTTED	
TEMPLATE	
AREAS	
CHECKED	
NO.	



FILE NAME = D366024-sht-ssht-WING.dgn	USER NAME = bemory	DESIGNED -	REVISÉ -	STATE OF ILLINOIS DEPARTMENT OF TRANSPORTATION	WING ROAD CROSS SECTIONS				F.A.P. RTE. 311	SECTION (1)R, I	COUNTY KENDALL	TOTAL SHEETS 558	SHEET NO. 556
Default	PLOT SCALE = 20.0000' / in.	CHECKED -	REVISÉ -		SCALE:	SHEET	OF	SHEETS	STA. 60+50.00	TO STA. 61+50.00	CONTRACT NO. 66D24		
	PLOT DATE = 1/18/2018	DATE -	REVISÉ -		ILLINOIS FED. AID PROJECT								

DATE	
BY	
SURVEYED	
PLOTTED	
TEMPLATE	
AREAS	
CHECKED	
NO.	

DATE	
BY	
SURVEYED	
PLOTTED	
TEMPLATE	
AREAS	
CHECKED	
NO.	



PAVEMENT REMOVAL

SCALE: 1" = 10' H
1" = 5' V

FILE NAME = D366D24-sht-ssht-WING.dgn
Default

USER NAME = bemory	DESIGNED -	REVISED -
	DRAWN -	REVISED -
PLOT SCALE = 20.0000' / in.	CHECKED -	REVISED -
PLOT DATE = 1/18/2018	DATE -	REVISED -

**STATE OF ILLINOIS
DEPARTMENT OF TRANSPORTATION**

WING ROAD CROSS SECTIONS

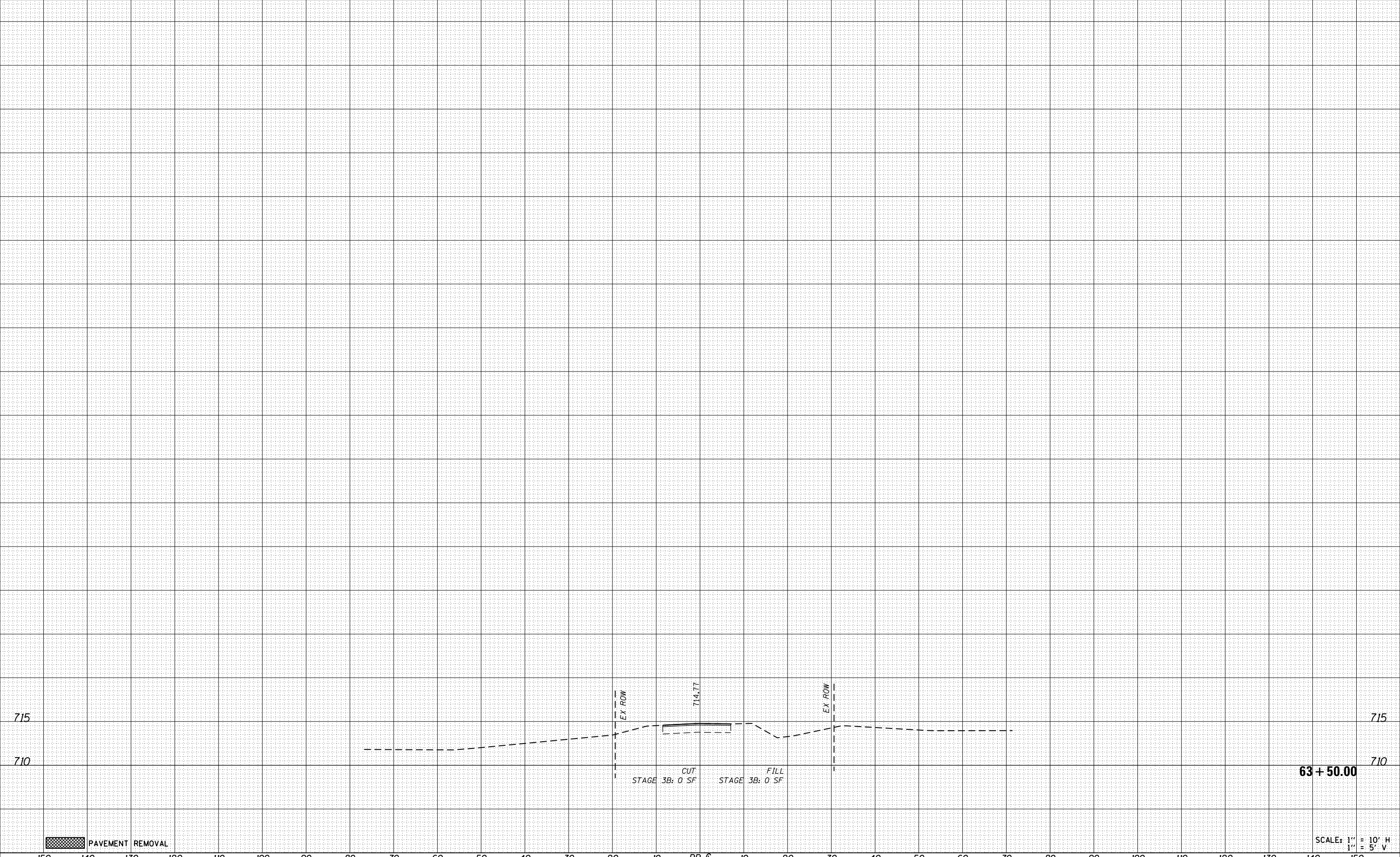
SCALE: SHEET OF SHEETS STA. 62+00.00 TO STA. 63+00.00

F.A.P. RTE.	SECTION	COUNTY	TOTAL SHEETS	SHEET NO.
311	(1)R, I	KENDALL	558	557
CONTRACT NO. 66D24				
ILLINOIS FED. AID PROJECT				

150 140 130 120 110 100 90 80 70 60 50 40 30 20 10 PR C 10 20 30 40 50 60 70 80 90 100 110 120 130 140 150

DATE	
BY	
FINAL SURVEY NO.	
SURVEYED PLOTTED AREAS CHECKED	
NOTE BOOK NO.	
TEMPLATE AREAS CHECKED	

DATE	
BY	
ORIGINAL SURVEY NO.	
SURVEYED PLOTTED AREAS CHECKED	
NOTE BOOK NO.	
TEMPLATE AREAS CHECKED	



PAVEMENT REMOVAL

FILE NAME =	D366D24-sht-ssht-WING.dgn
USER NAME =	bemery
DESIGNED -	
DRAWN -	
CHECKED -	
DATE -	1/18/2018

DESIGNED -	
DRAWN -	
CHECKED -	
DATE -	

REVISED -	
REVISED -	
REVISED -	
REVISED -	

STATE OF ILLINOIS
DEPARTMENT OF TRANSPORTATION

WING ROAD CROSS SECTIONS

SCALE: SHEET OF SHEETS STA. 63+50.00 TO STA. 63+50.00

F.A.P. RTE.	SECTION	COUNTY	TOTAL SHEETS	SHEET NO.
311	(1)R, I	KENDALL	558	558
			CONTRACT NO. 66D24	
ILLINOIS FED. AID PROJECT				