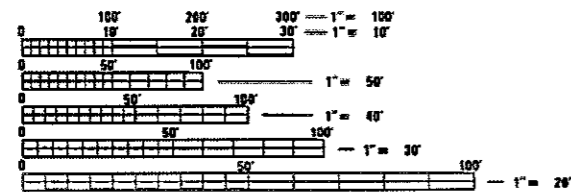


06-15-2018 LETTING ITEM 214

FOR INDEX OF SHEETS, SEE SHEET NO. 2
FOR STATE STANDARDS, SEE SHEET NO. 2



FULL SIZE PLANS HAVE BEEN PREPARED USING STANDARD ENGINEERING SCALES. REDUCED SIZED PLANS WILL NOT CONFORM TO STANDARD SCALES. IN MAKING MEASUREMENTS ON REDUCED PLANS, THE ABOVE SCALES MAY BE USED.

J.U.L.I.E.
JOINT UTILITY LOCATION INFORMATION FOR EXCAVATION
1-800-892-0123
OR 811

PROJECT ENGINEER: DAVID DOSS (815) 284-5416
PROJECT MANAGER: MAHMOUD ETEMADI (815) 284-5393

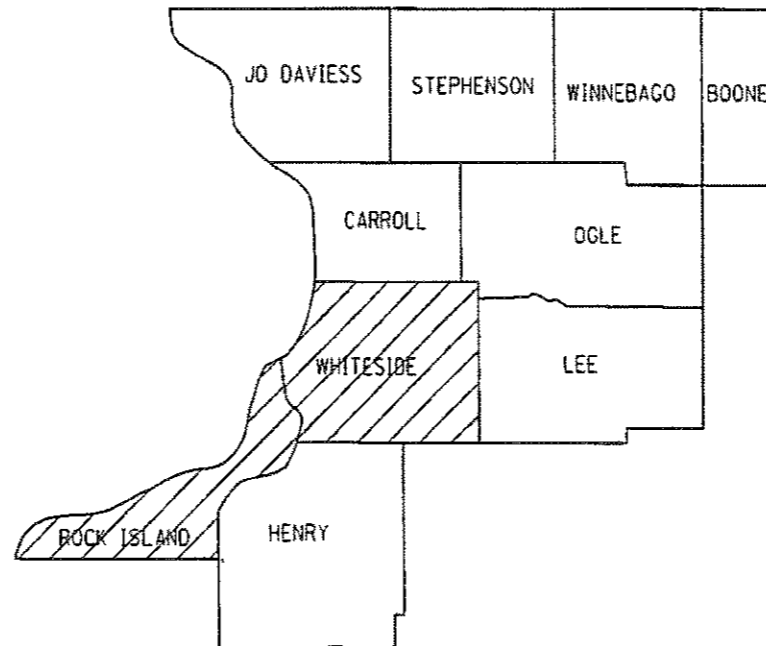
CONTRACT NO. 64M71

STATE OF ILLINOIS
DEPARTMENT OF TRANSPORTATION

PROPOSED HIGHWAY PLANS

VARIOUS ROUTES
SECTION D2 BC 2018-6
PROJECT: NHPP-T8M6(147)
TYPE of IMPROVEMENT
ROCK ISLAND AND WHITESIDE COUNTIES

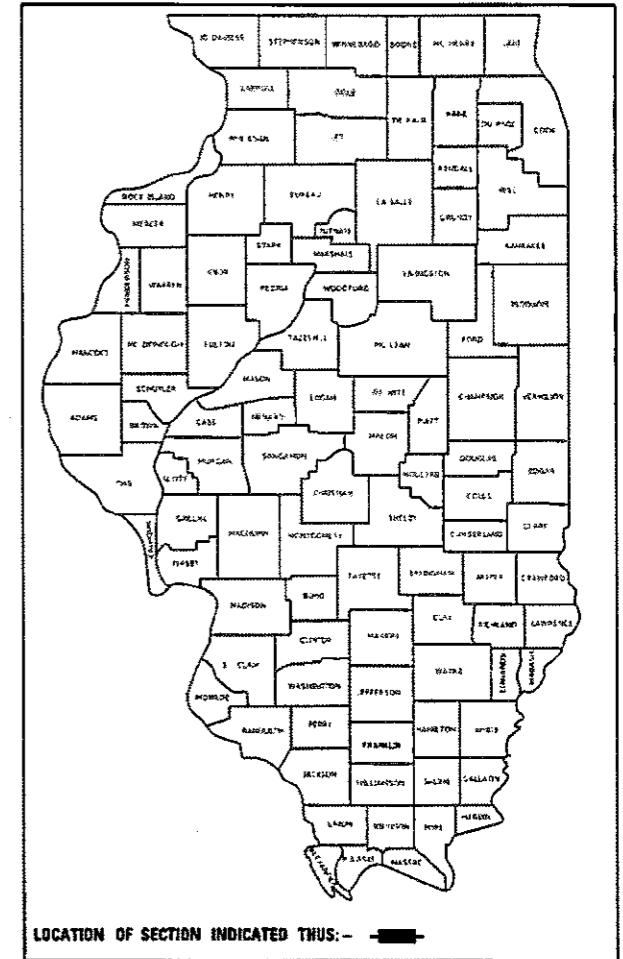
C-92-020-18



LOCATION OF SECTION INDICATED THUS: - [diagonal hatching symbol]

F.A. NTE.	SECTION	COUNTY	TOTAL SHEETS	SHEET NO.
VAR.	D2 BC 2018-6	VARIOUS	6	1
		ILLINOIS	CONTRACT NO. 64M71	

D-92-016-18



STATE OF ILLINOIS
DEPARTMENT OF TRANSPORTATION

SUBMITTED March 13 2018
[Signature]
REGIONAL ENGINEER

May 11 2018
[Signature]
ENGINEER OF DESIGN AND ENVIRONMENT

May 10 2018
[Signature]
DIRECTOR OF HIGHWAYS PROJECT IMPLEMENTATION

PRINTED BY THE AUTHORITY
OF THE STATE OF ILLINOIS

INDEX OF SHEETS

- 1 COVER SHEET
- 2 INDEX OF SHEETS & STATE STANDARDS
- 3 SUMMARY OF QUANTITIES
- 4 SCHEDULE OF QUANTITIES
- 5 LOCATION MAP ROCK ISLAND COUNTY
- 6 LOCATION MAP WHITESIDE COUNTY

STATE STANDARDS

- 701006-05 OFF-ROAD OPERATIONS, 2L, 2W, 15'(4.5m) TO 24" (600mm) FROM PAVEMENT EDGE
- 701101-05 OFF-ROAD OPERATIONS, MULTILANE, 15'(4.5m) TO 24"(600mm) FROM PAVEMENT EDGE
- 701206-04 LANE CLOSURE, 2L, 2W, NIGHT ONLY, FOR SPEEDS, \geq 45 MPH
- 701400-09 APPROACH TO LANE CLOSURE, FREEWAY/EXPRESSWAY
- 701406-11 LANE CLOSURE, FREEWAY/EXPRESSWAY, DAY OPERATIONS ONLY
- 701411-09 LANE CLOSURE, MULTILANE, AT ENTRANCE OR EXIT RAMP FOR SPEEDS \geq 45 MPH
- 701601-09 URBAN LANE CLOSURE, MULTILANE, 1W OR 2W WITH NONTRAVERSABLE MEDIAN
- 701801-06 SIDEWALK, CORNER OR CROSSWALK CLOSURE
- 701901-07 TRAFFIC CONTROL DEVICES
- 720011-01 METAL POSTS FOR SIGNS, MARKERS AND DELINEATORS
- 728001-01 TELESCOPING STEEL SIGN SUPPORT
- 729001-01 APPLICATIONS OF TYPES A & B METAL POSTS (FOR SIGNS & MARKERS)

MODEL: D:\p1\1804\BNDNTEG\Illinois.gov\FWD\DOT\Documents\DOT_Offices\District_2\Projects\Operations\Bridge_Section\Bridge_Contract\201864M71_Bridge_Washing_over_Mississippi_River_(3_structures)\CAD\64M71-shi-cover.dgn
 FILE NAME: D:\p1\1804\BNDNTEG\Illinois.gov\FWD\DOT\Documents\DOT_Offices\District_2\Projects\Operations\Bridge_Section\Bridge_Contract\201864M71_Bridge_Washing_over_Mississippi_River_(3_structures)\CAD\64M71-shi-cover.dgn

USER NAME = dssdd	DESIGNED - _____	REVISED - _____	STATE OF ILLINOIS DEPARTMENT OF TRANSPORTATION	INDEX OF SHEETS & STATE STANDARDS		F.A. RTE.	SECTION	COUNTY	TOTAL SHEETS	SHEET NO.
PLOT SCALE = 100.0000' / in.	DRAWN - _____	REVISED - _____				VAR.	D2 BC 2018-6	VARIOUS	6	2
PLOT DATE = Mar-13-2018 08:39:40 AM	CHECKED - _____	REVISED - _____		SCALE: _____ SHEET _____ OF _____ SHEETS STA. _____ TO STA. _____		CONTRACT NO. 64M71				
	DATE - _____	REVISED - _____				ILLINOIS FED. AID PROJECT				

SUMMARY OF QUANTITIES

Paycode	Description	Units	ILLINOIS	IOWA	ILLINOIS	IOWA	ILLINOIS	IOWA	Total
			SN 081-0106 0047 Urban I-280 Rock Island County 90% Federal 10% State	SN 081-0106 0047 Urban I-280 Rock Island County 100% State	SN 081-9905 0047 Urban US 67 Rock Island County 80% Federal 20% State	SN 081-9905 0047 Urban US 67 Rock Island County 100% State	SN 098-6003 0047 Rural US 30 Whiteside County 80% Federal 20% State	SN 098-6003 0047 Rural US 30 Whiteside County 100% State	
59200101	BRIDGE WASHING NO. 1	EACH	0.5	0.5					1
59200102	BRIDGE WASHING NO. 2	EACH			0.5	0.5			1
59200103	BRIDGE WASHING NO. 3	EACH					0.5	0.5	1
67100100	MOBILIZATION	L SUM	0.12	0.12	0.13	0.13	0.25	0.25	1
70100420	TRAFFIC CONTROL AND PROTECTION, STANDARD 701411	EACH			0.5	0.5			1
70100455	TRAFFIC CONTROL AND PROTECTION, STANDARD 701206	L SUM					0.5	0.5	1
70100700	TRAFFIC CONTROL AND PROTECTION, STANDARD 701406	L SUM	0.5	0.5					1
70102630	TRAFFIC CONTROL AND PROTECTION, STANDARD 701601	L SUM			0.5	0.5			1
70102640	TRAFFIC CONTROL AND PROTECTION, STANDARD 701801	L SUM			0.5	0.5			1
70200100	NIGHTTIME WORKZONE LIGHTING	L SUM			0.25	0.25	0.25	0.25	1
Z0048665	RAILROAD PROTECTIVE LIABILITY INSURANCE	L SUM			0.5	0.5			1

MODEL: Default
 FILE: \\ms01\proj\1024\BID\INTEC\Illinois.gov\FWD\DOT\Documents\1007\Office\BID\2\Projects\Operations\bridge Section\bridge Washing Contracts\2018\64M71 Bridge Washing over Mississippi River (3 structures)\CAD\BID\64M71.sht cover.dgn

USER NAME = dosdd	DESIGNED - _____	REVISED - _____
PLOT SCALE = 100.0000' / in.	DRAWN - _____	REVISED - _____
PLOT DATE = Apr-16-2018 10:18:43 AM	CHECKED - _____	REVISED - _____
	DATE - _____	REVISED - _____

STATE OF ILLINOIS
DEPARTMENT OF TRANSPORTATION

SUMMARY OF QUANTITIES
 SCALE: _____ SHEET _____ OF _____ SHEETS STA. _____ TO STA. _____

F.A. RTE.	SECTION	COUNTY	TOTAL SHEETS	SHEET NO.
VAR.	D2 BC 2018-6	VARIOUS	6	3
			CONTRACT NO. 64M71	
ILLINOIS FED. AID PROJECT				

SCHEDULE OF QUANTITIES

Pay Item	Location	Structure Number	Facility Carried	Feature Crossed	Location	Traffic Control
BRIDGE WASHING NO. 1	1	081-0106	I-280	Mississippi River	ROCK ISLAND	701400 & 701406
BRIDGE WASHING NO. 2	2	081-9905	US 67	ILL 92, RR & Mississippi River	BETWEEN DAV. & R.I.	701601 & 701411
BRIDGE WASHING NO. 3	3	098-6003	US 30	Mississippi River	CLINTON	701206

MODEL: Default
 FILE: \\nas0101\B&E\BID\NTEC\Illinois\gov\PI\DOT\Documents\DOT_Offices\District 2\Projects\Operations\Bridges_Section\Bridges_Washing_Contracts\2018\64M71_Bridge_Washing_eve\Mississippi_River_13_structures\CADD\64M71-eh-quant.dgn

USER NAME = dssdd	DESIGNED - _____	REVISED - _____
	DRAWN - _____	REVISED - _____
PLOT SCALE = 100,0000' / in.	CHECKED - _____	REVISED - _____
PLOT DATE = Mar-13-2018 08:39:53 AM	DATE - _____	REVISED - _____

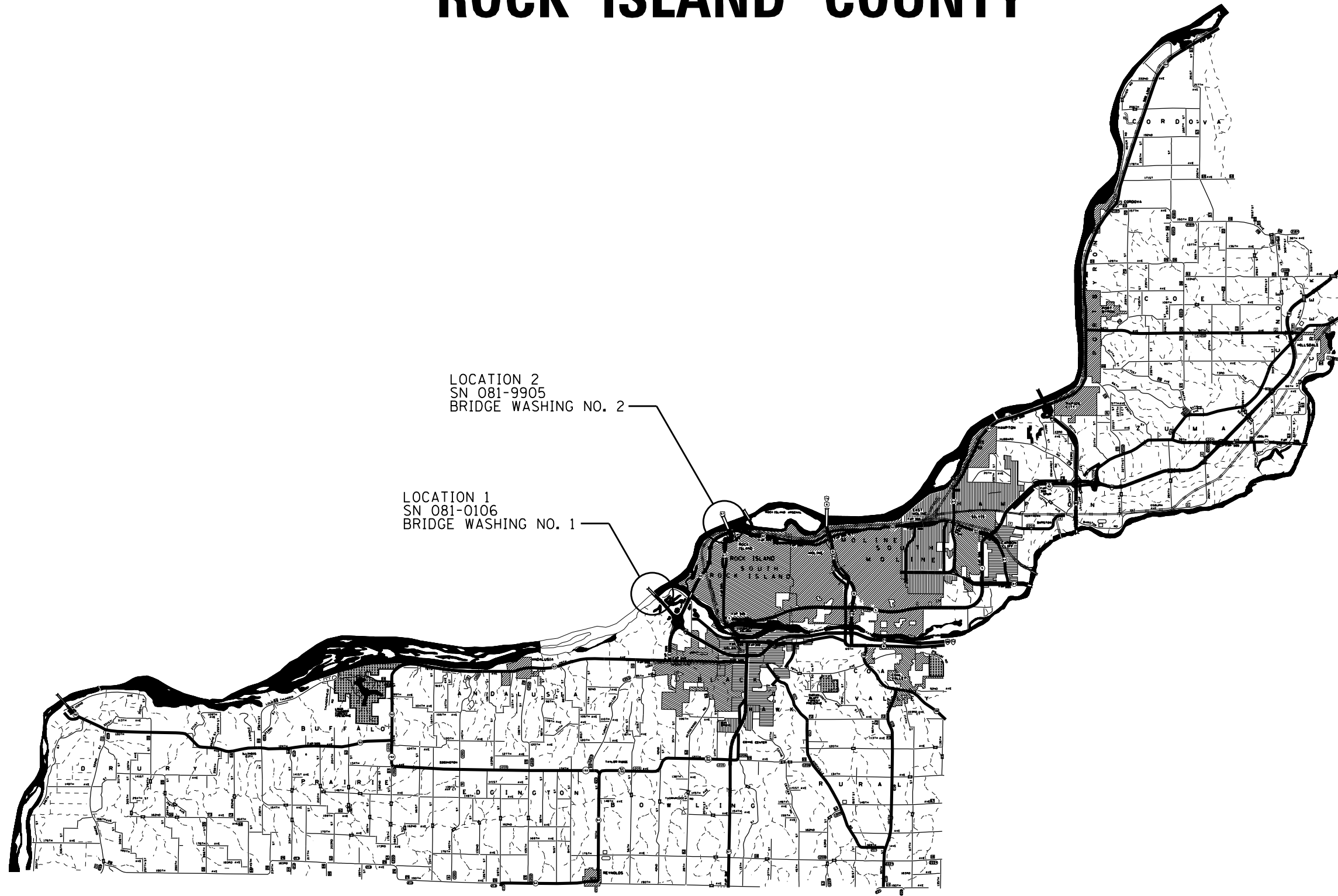
**STATE OF ILLINOIS
DEPARTMENT OF TRANSPORTATION**

SCHEDULE OF QUANTITIES

SCALE: _____ SHEET ____ OF ____ SHEETS STA. _____ TO STA. _____

F.A. RTE.	SECTION	COUNTY	TOTAL SHEETS	SHEET NO.
VAR.	D2 BC 2018-6	VARIOUS	6	4
			CONTRACT NO. 64M71	
			ILLINOIS FED. AID PROJECT	

ROCK ISLAND COUNTY



MODEL: Default
 FILE NAME: p:\u0008\B&E\IDN\TEC\Illinois\pwr\DOT\Documents\DOT_Offices\District 2\Projects\Operations\Bridges_Section\Bridges_Washing_Contract\3018\64M71_Bridges_Washing_eve\Mississippi River I3_Structure\CAD\64M71-shr-cover.dwg

USER NAME = dossed	DESIGNED - _____	REVISED - _____
	DRAWN - _____	REVISED - _____
PLOT SCALE = 100,0000' / in.	CHECKED - _____	REVISED - _____
PLOT DATE = Mar-01-2018 01:09:42 PM	DATE - _____	REVISED - _____

STATE OF ILLINOIS
DEPARTMENT OF TRANSPORTATION

ROCK ISLAND COUNTY
LOCATION MAP

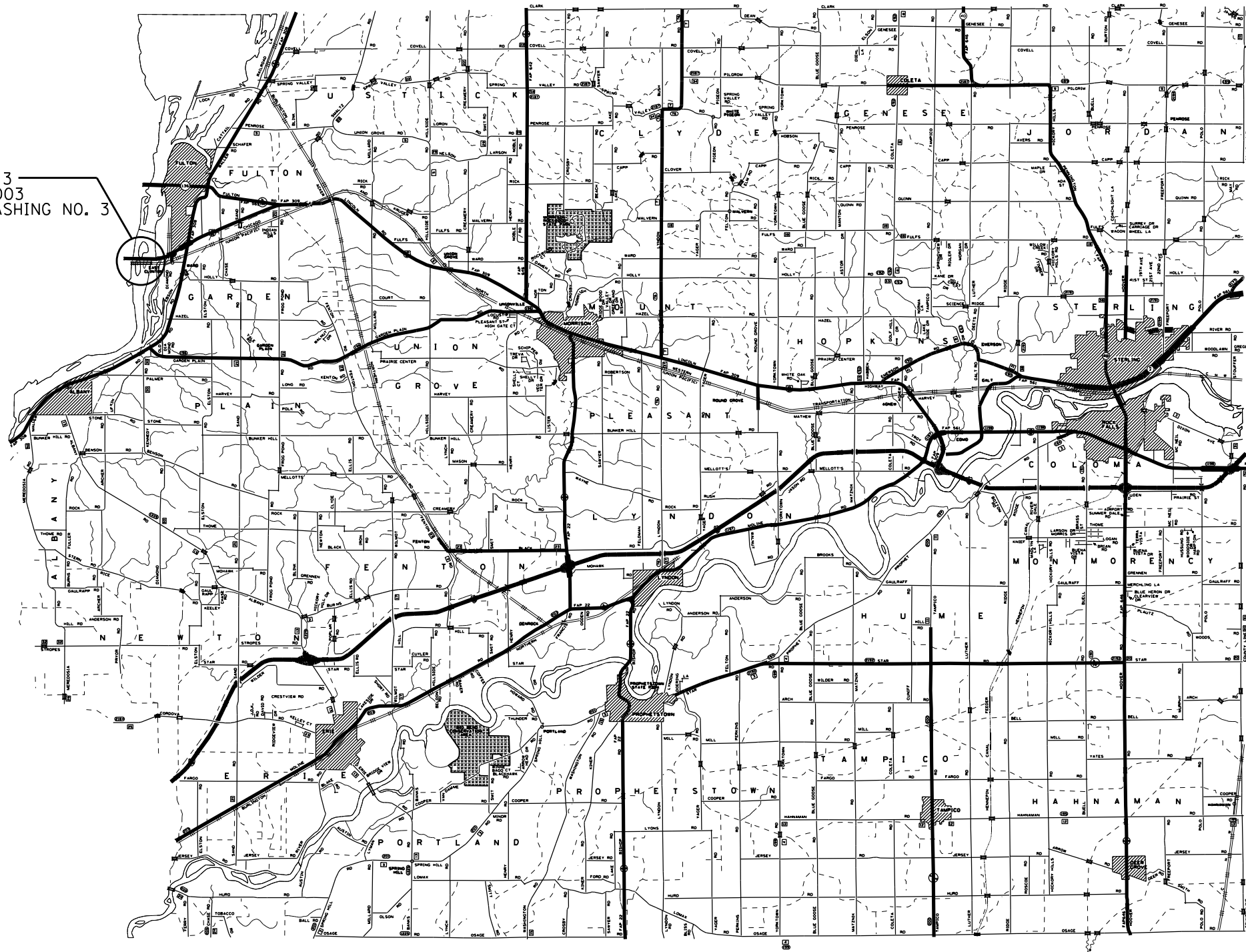
SCALE: _____ SHEET ____ OF ____ SHEETS STA. _____ TO STA. _____

F.A. RTE.	SECTION	COUNTY	TOTAL SHEETS	SHEET NO.
VAR.	D2 BC 2018-6	VARIOUS	6	5
			CONTRACT NO. 64M71	
		ILLINOIS	FED. AID PROJECT	

WHITESIDE COUNTY



LOCATION 3
SN 098-6003
BRIDGE WASHING NO. 3



MODEL: Default
 FILE: Model: p:\u0008&E\ID\NTEC\Illinois\gov\PIW\DOT\Documents\DOT_Offices\District 2\Projects\Operations\Bridges_Section\Bridges_Washing_Contract\3019\64M71_Bridge_Washing_evr_Mis\sdapl_River_13_structures\CADD\64M71-2hr-cover.dgn

USER NAME = dossdd	DESIGNED - _____	REVISED - _____
	DRAWN - _____	REVISED - _____
PLOT SCALE = 100,0000' / in.	CHECKED - _____	REVISED - _____
PLOT DATE = Mar-01-2018 01:09:54 PM	DATE - _____	REVISED - _____

STATE OF ILLINOIS
DEPARTMENT OF TRANSPORTATION

WHITESIDE COUNTY
LOCATION MAP

SCALE: _____ SHEET _____ OF _____ SHEETS STA. _____ TO STA. _____

F.A. RTE.	SECTION	COUNTY	TOTAL SHEETS	SHEET NO.
VAR.	D2 BC 2018-6	VARIOUS	6	6
			CONTRACT NO. 64M71	
ILLINOIS FED. AID PROJECT				