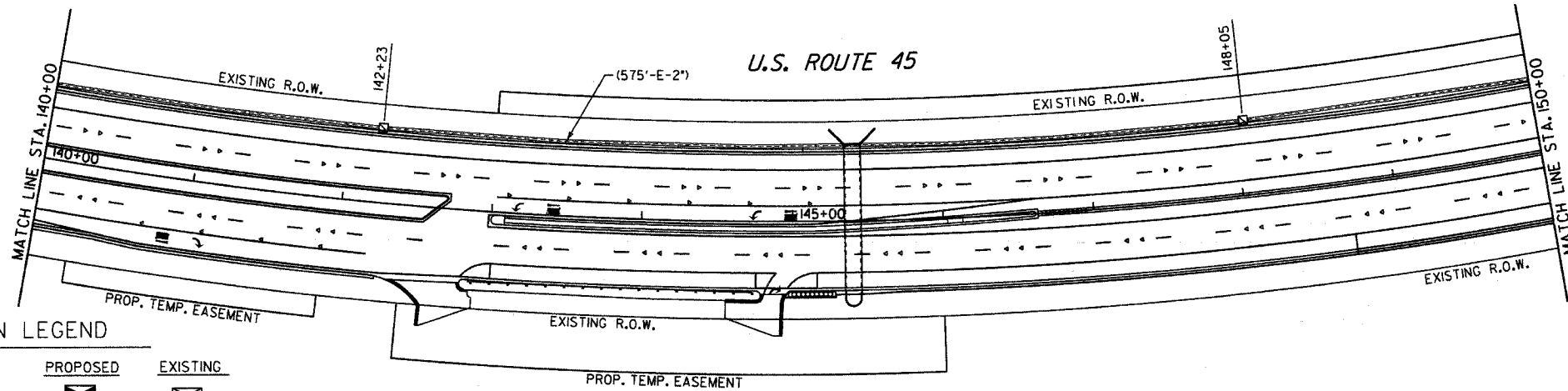
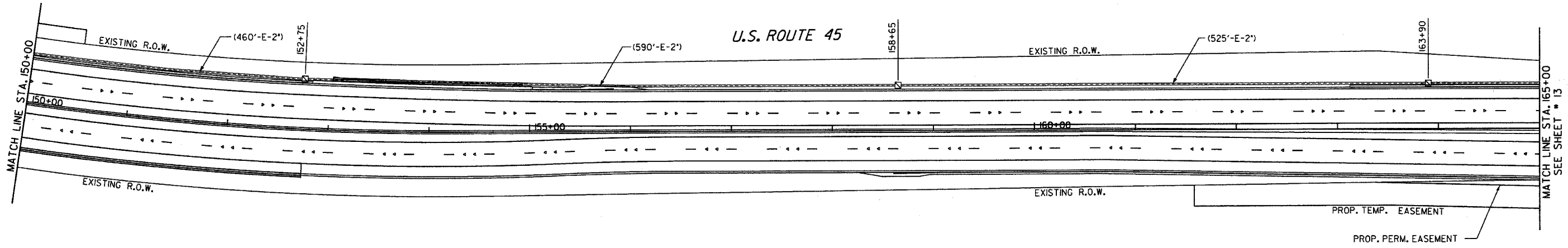
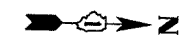


F.A.P. RTE.	SECTION	COUNTY	TOTAL SHEETS	SHEET NO.
029	2001-050-TS	COOK	21	19
STA. 140+00 TO STA. 165+00				
FEL. ROAD DIST. NO.	ILLINOIS	FEL. RD. PROJECT		
CONTRACT # 62201				



INTERCONNECT PLAN LEGEND

	PROPOSED	EXISTING
CONTROLLER		
HANDHOLE		
HEAVY DUTY HANDHOLE		
DOUBLE HANDHOLE		
G.S. CONDUIT IN TRENCH OR PUSHED		
DETECTOR LOOP		
SYSTEM	S	
INTERSECTION	IP	I
UNIT DUCT	UD	
COMMON TRENCH	CT	



REVISIONS		ILLINOIS DEPARTMENT OF TRANSPORTATION INTERCONNECT PLAN
NAME	DATE	
		U.S. RTE. 12-20-45 (LAGRANGE ROAD) STA. 140+00 TO STA. 165+00 SHEET 7 OF 8 SCALE: 1" = 50' DATE: 01/31/06 DRAWN BY: PRT DESIGNED BY: RKF CHECKED BY: JVV

MORRIS
ENGINEERING, INC.