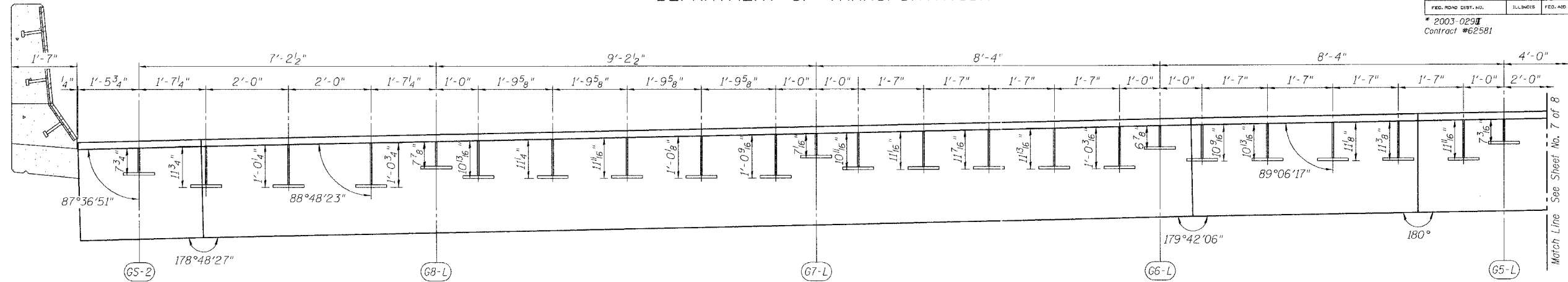


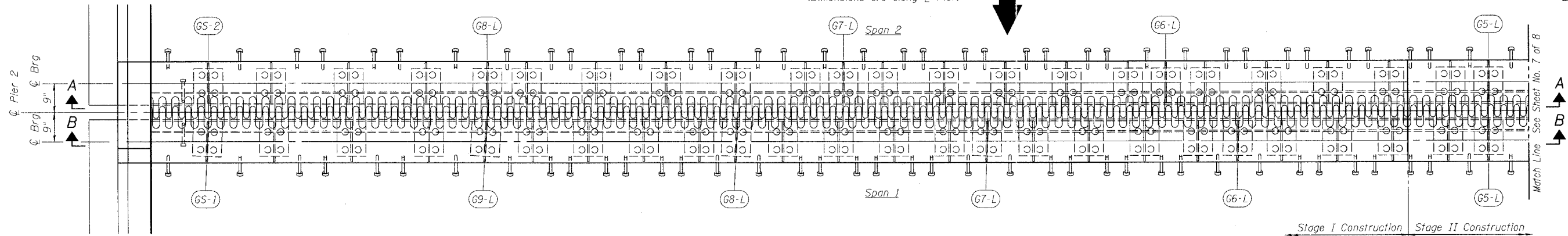
STATE OF ILLINOIS  
DEPARTMENT OF TRANSPORTATION

ROUTE NO. FAI 90/94	SECTION #	COUNTY COOK	TOTAL SHEETS 344	SHEET NO. 241	SHEET NO. 6 8 SHEETS
FED. ROAD DIST. NO. * 2003-0291		ILLINOIS FED. AID PROJECT Contract #62581			

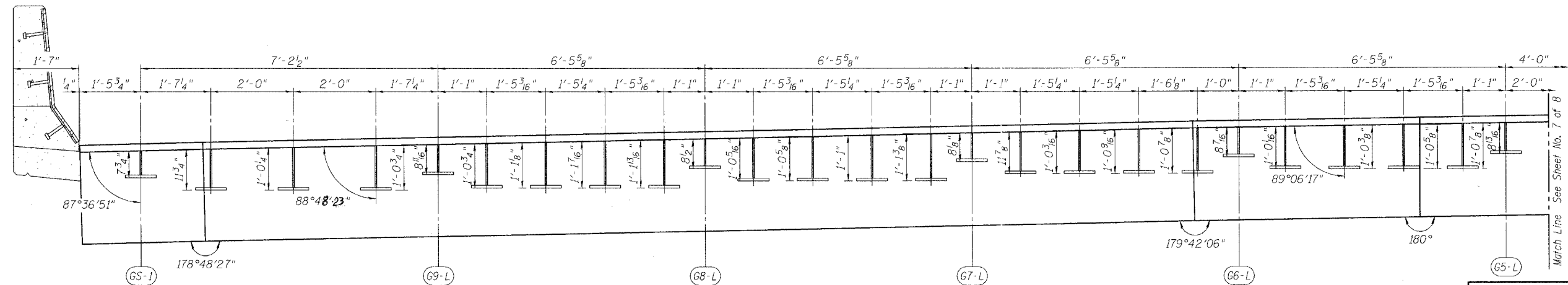


SECTION A-A  
(Dimensions are along  $\phi$  Pier)

Traffic



PLAN OF FINGER PLATE AT PIER 2



SECTION B-B  
(Dimensions are along  $\phi$  Pier)

REVISIONS	
NAME	DATE

ILLINOIS DEPARTMENT OF TRANSPORTATION  
**FINGER PLATE PLAN AND ELEVATION**

F.A.I. ROUTE 90/94 SOUTHBOUND (DAN RYAN EXPRESSWAY)  
16TH STREET TO 18TH STREET  
COOK COUNTY  
S.N. 016-1111 - PIER 2

SCALE: VERT. \_\_\_\_\_  
HORIZ. \_\_\_\_\_  
DATE: 7/19/05

DRAWN BY: LANDREY  
DESIGNED BY: SANFORD  
CHECKED BY: MATHUR

COMPUTER FILE NO.  
04286-W05-SB-PE1  
PROJECT 04286-W05  
5/16/06-MML

**GREENE & BRADFORD, INC.**  
CONSULTING ENGINEERS  
OF SPRINGFIELD  
1000 W. MONROE STREET  
SPRINGFIELD, ILLINOIS 62761  
TEL: 217-223-1111 FAX: 217-223-1112  
WWW.GREENE-AND-BRADFORD.COM

FILE NAME = I:\04286\W05\DRAWINGS\50\PRODUCTION\04286-W05-SB-PE1.dgn  
PLOT SCALE = 1/4" = 1' IN. DRV = YES, 8850. ENG. BRIDGE.DPT  
PLOT DATE = 5/16/2006  
PLOT TIME = 3:08:20 PM  
OPERATOR = michelle